PROGR. 0+000.00

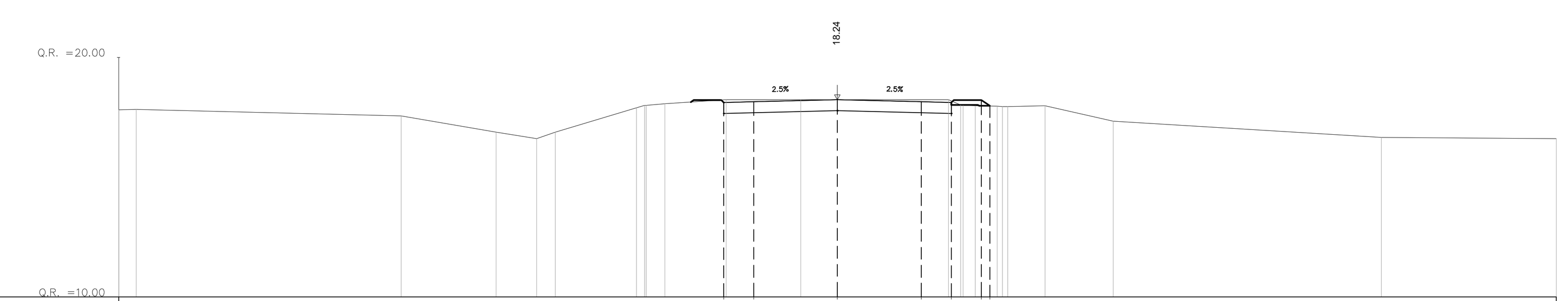

QUOTE PROGETTO	18.12 18.15 18.24 18.15 18.12 18.22 17.98
DISTANZE PROGETTO	−4.75 −3.50 0.00 3.50 4.75 6.00 6.35
DISTANZE PARZIALI	1.25 3.50 3.50 1.25 1.25
QUOTE TERRENO	17.82 17.57 16.88 16.61 17.91 18.06 18.24 18.24 18.24 17.99 17.96 17.98 17.34 16.66 16.61
DISTANZE TERRENO	−30.00 −18.21 −14.24 −12.56 −8.38 −7.20 −4.64 −1.54 4.64 5.74 6.89 8.66 11.50 22.69 30.00

PROGR. 0+100.00

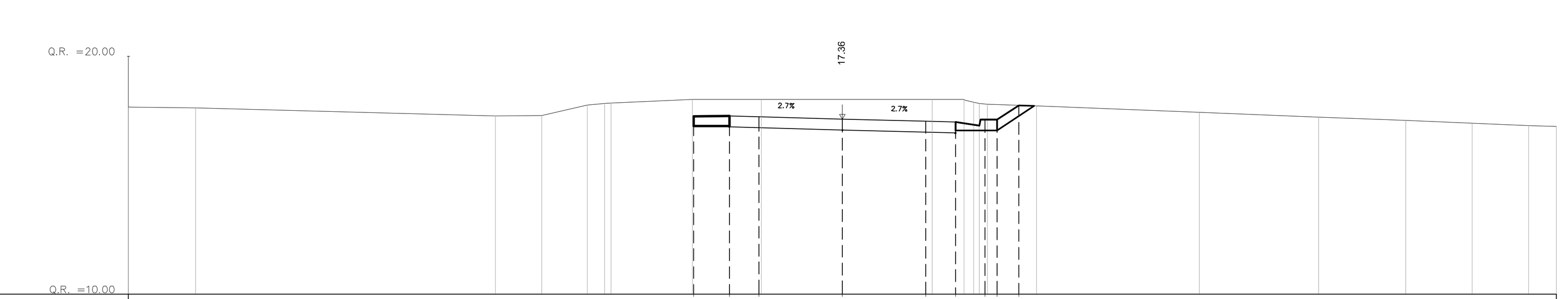

QUOTE PROGETTO	17.47 17.49 17.45 17.36 17.26 17.23 17.33 17.33 17.94
DISTANZE PROGETTO	−6.25 −4.75 −3.50 0.00 3.50 4.75 6.00 6.50 7.40
DISTANZE PARZIALI	1.50 1.25 3.50 3.50 1.25 1.25
QUOTE TERRENO	17.85 17.82 17.49 17.51 17.94 18.02 18.19 18.19 18.19 18.19 17.91 17.64 17.44 17.30 17.18 17.09 17.04
DISTANZE TERRENO	−30.00 −27.17 −14.58 −12.63 −10.72 −9.72 −6.30 −3.41 3.77 5.11 8.16 14.99 20.01 23.67 26.46 28.83 30.00

PROGR. 0+025.00

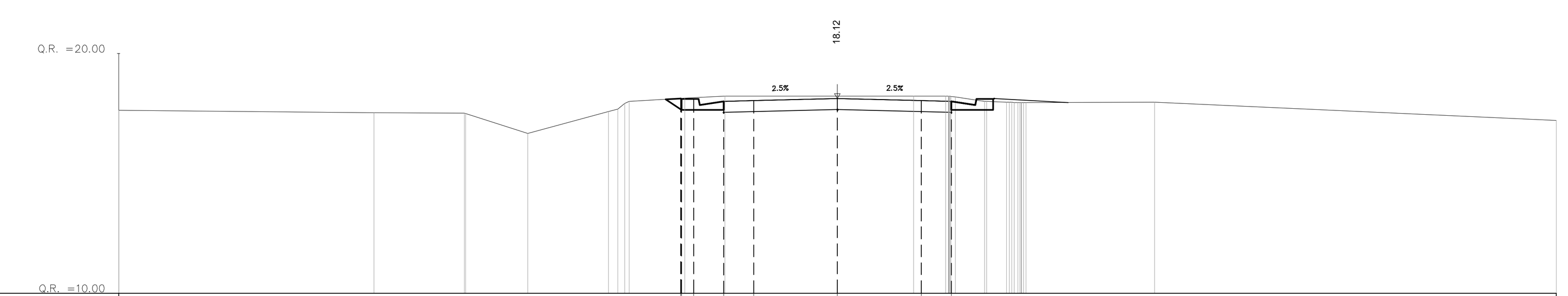

QUOTE PROGETTO	18.13 18.10 18.00 18.03 18.12 18.03 18.00
DISTANZE PROGETTO	−6.50 −6.00 −4.75 −3.50 0.00 3.50 4.75
DISTANZE PARZIALI	1.25 1.25 3.50 3.50 1.25
QUOTE TERRENO	17.62 17.54 17.51 16.67 17.59 18.14 18.23 18.23 18.23 18.01 17.97 17.97 17.21
DISTANZE TERRENO	−30.00 −19.34 −15.56 −12.92 −9.55 −6.38 −4.70 3.18 4.51 6.15 7.17 13.23 30.00

Inizio Sottovia "SL03"

PROGR. 0+116.01

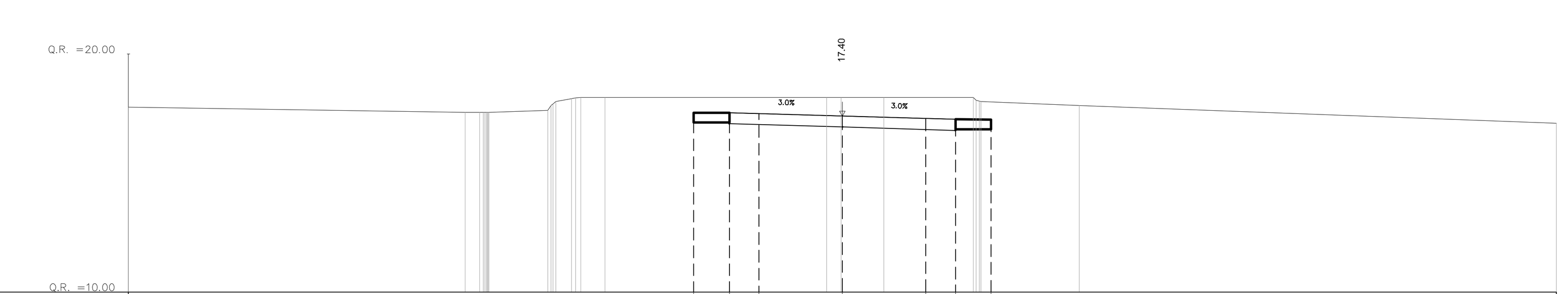

QUOTE PROGETTO	17.53 17.54 17.50 17.40 17.29 17.26 17.24
DISTANZE PROGETTO	−6.25 −4.75 −3.50 0.00 3.50 4.75 6.25
DISTANZE PARZIALI	1.50 1.25 3.50 3.50 1.25 1.50
QUOTE TERRENO	17.78 17.56 17.63 18.13 18.18 18.18 18.18 18.18 17.84 17.10
DISTANZE TERRENO	−30.00 −15.84 −12.39 −11.37 −9.98 −0.67 1.75 5.49 9.96 30.00

PROGR. 0+050.00

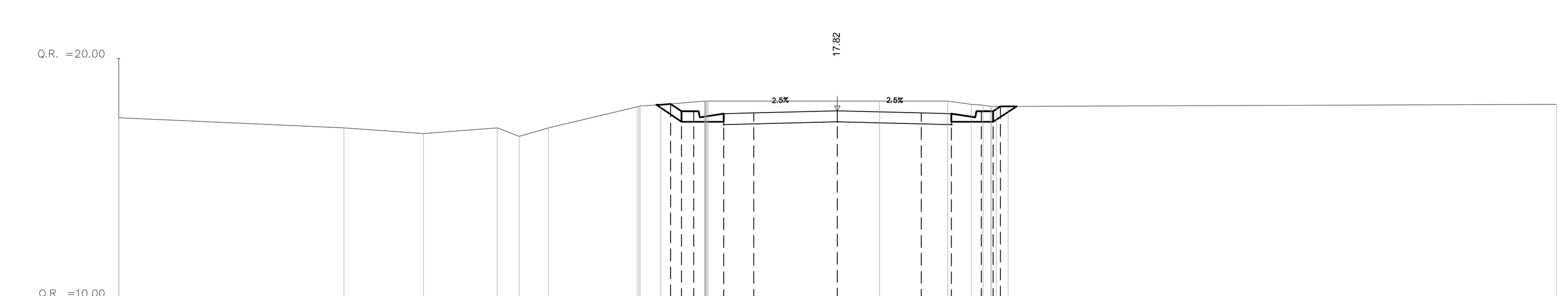

QUOTE PROGETTO	18.11 17.80 17.80 17.70 17.73 17.82 17.73 17.70 17.80 17.80 18.00
DISTANZE PROGETTO	−6.96 −6.50 −6.00 −4.75 −3.50 0.00 3.50 4.75 6.00 6.50 6.80
DISTANZE PARZIALI	1.25 1.25 3.50 3.50 1.25 1.25
QUOTE TERRENO	17.53 17.11 16.87 17.10 17.10 17.98 18.21 18.22 18.22 18.05 18.01 18.08
DISTANZE TERRENO	−30.00 −20.59 −17.27 −14.19 −12.06 −8.36 −5.54 1.76 4.60 6.07 7.11 30.00

Fine Sottovia "SL03"

PROGR. 0+164.13

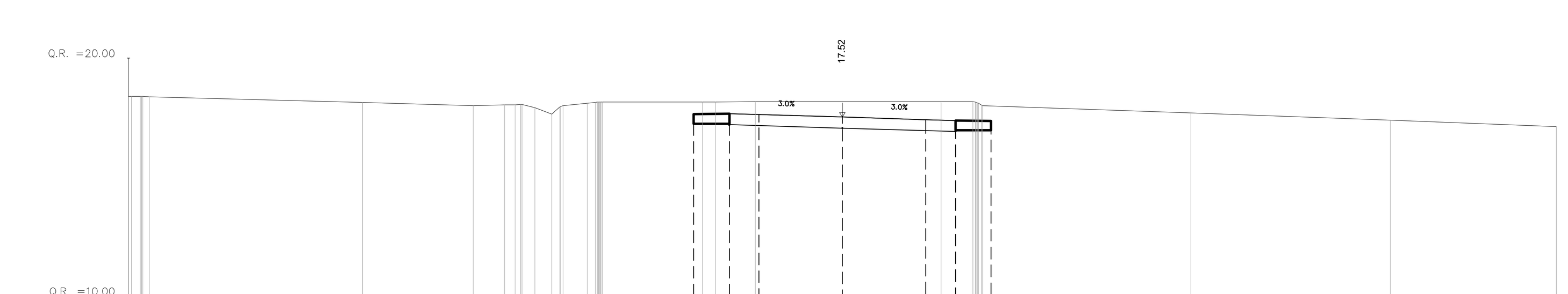

QUOTE PROGETTO	17.65 17.66 17.62 17.52 17.41 17.38 17.36
DISTANZE PROGETTO	−6.25 −4.75 −3.50 0.00 3.50 4.75 6.25
DISTANZE PARZIALI	1.50 1.25 3.50 3.50 1.25 1.50
QUOTE TERRENO	18.40 18.13 18.01 18.03 17.91 17.94 18.11 18.16 18.18 18.18 18.18 17.69 17.39 17.12
DISTANZE TERRENO	−30.00 −20.17 −15.51 −14.20 −12.92 −11.87 −10.71 −5.89 −3.67 4.14 5.48 14.65 23.03 30.00

PROGR. 0+075.00

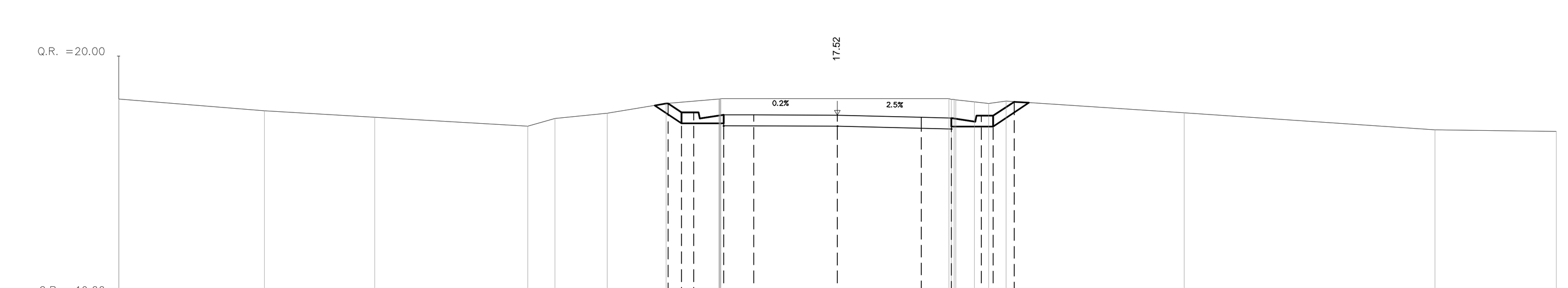

QUOTE PROGETTO	18.01 17.63 17.63 17.53 17.53 17.52 17.43 17.40 17.50 17.50 18.08
DISTANZE PROGETTO	−7.07 −6.50 −6.00 −4.75 −3.50 0.00 3.50 4.75 6.00 6.50 7.37
DISTANZE PARZIALI	1.25 1.25 3.50 3.50 1.25 1.25
QUOTE TERRENO	18.19 17.70 17.43 17.07 17.39 17.60 18.01 18.20 18.21 18.07 18.11 17.62 16.92 16.84
DISTANZE TERRENO	−30.00 −23.91 −19.30 −12.92 −11.78 −9.60 −7.15 −4.96 4.65 5.71 7.03 14.47 24.94 30.00

PROGR. 0+175.00

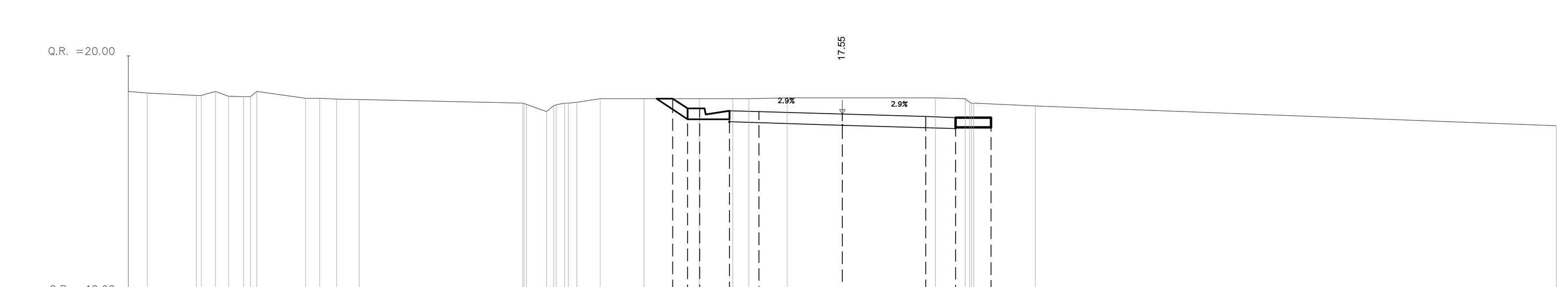

QUOTE PROGETTO	18.20 17.78 17.78 17.68 17.65 17.55 17.44 17.41 17.39
DISTANZE PROGETTO	−7.13 −6.50 −6.00 −4.75 −3.50 0.00 3.50 4.75 6.25
DISTANZE PARZIALI	1.25 1.25 3.50 3.50 1.25 1.50
QUOTE TERRENO	18.51 18.34 18.30 18.51 18.22 18.19 18.01 17.91 18.20 18.20 18.20 18.20 18.22 18.23 18.20 17.89 17.05
DISTANZE TERRENO	−30.00 −27.14 −25.79 −24.61 −22.55 −21.25 −13.43 −12.13 −10.18 −8.33 −6.02 −4.60 −2.33 3.91 5.16 8.11 30.00

COMMITTENTE: RFI RETE FERROVIARIA ITALIANA – GRUPPO FERROVIE DELLO STATO

DIREZIONE LAVORI: ITALFERR – GRUPPO FERROVIE DELLO STATO

APPALTATORE: MANDATARIA: salini impregilo – MANDANTI: ASTALDI, Costruzioni Linee Ferroviarie s.p.a., S.I.F.EL.

PROGETTAZIONE: MANDATARIA: TECH PROJECT ingegneria integrata ® – MANDANTI: Lombardi (Lombardi Ingegneria S.r.l., Lombardi SA Ingegneri Consulenti), SETECO ingegneria s.r.l.

PROGETTO ESECUTIVO

DIRETTRICE FERROVIARIA MESSINA - CATANIA - PALERMO
NUOVO COLLEGAMENTO PALERMO - CATANIA
RADDOPPIO DELLA TRATTA BICOCCA - CATENANUOVA

DISEGNO

NV - VIABILITA'
NV15 - Sottovia Scatolare SS417 (SL03) progr. km 30+211.848 (12,50x6,80)
Sezioni trasversali - Tav.2

APPALTATORE	PROGETTAZIONE	SCALA:
DIRETTORE TECNICO Ing. M. RUFFO	DIRETTORE DELLA PROGETTAZIONE Ing. G. TANZI (TANZI GIANCARLO ORDINE DEGLI INGEGNERI DELLA PROVINCIA DI ROMA/80201950583 Ingegnere 30.07.2018 18:46:54 UTC)	1:200

COMMESSA	LOTTO	FASE	ENTE	TIPO DOC.	OPERA/DISCIPLINA	PROGR.	REV.
RS39	10	E	ZZ	W9	NV1500	002	A

Rev.	Descrizione	Redatto	Data	Verificato	Data	Approvato	Data	Autorizzato Data
A	EMISSIONE ESECUTIVA	G. FISCO	09/05/2018	A. NASTASI	10/05/2018	G. TANZI	11/05/2018	Ing.G.TANZI 11/05/2018

File:RS39-10-E-ZZ-W9-NV1500-002_A.DWG | n. Elab.: