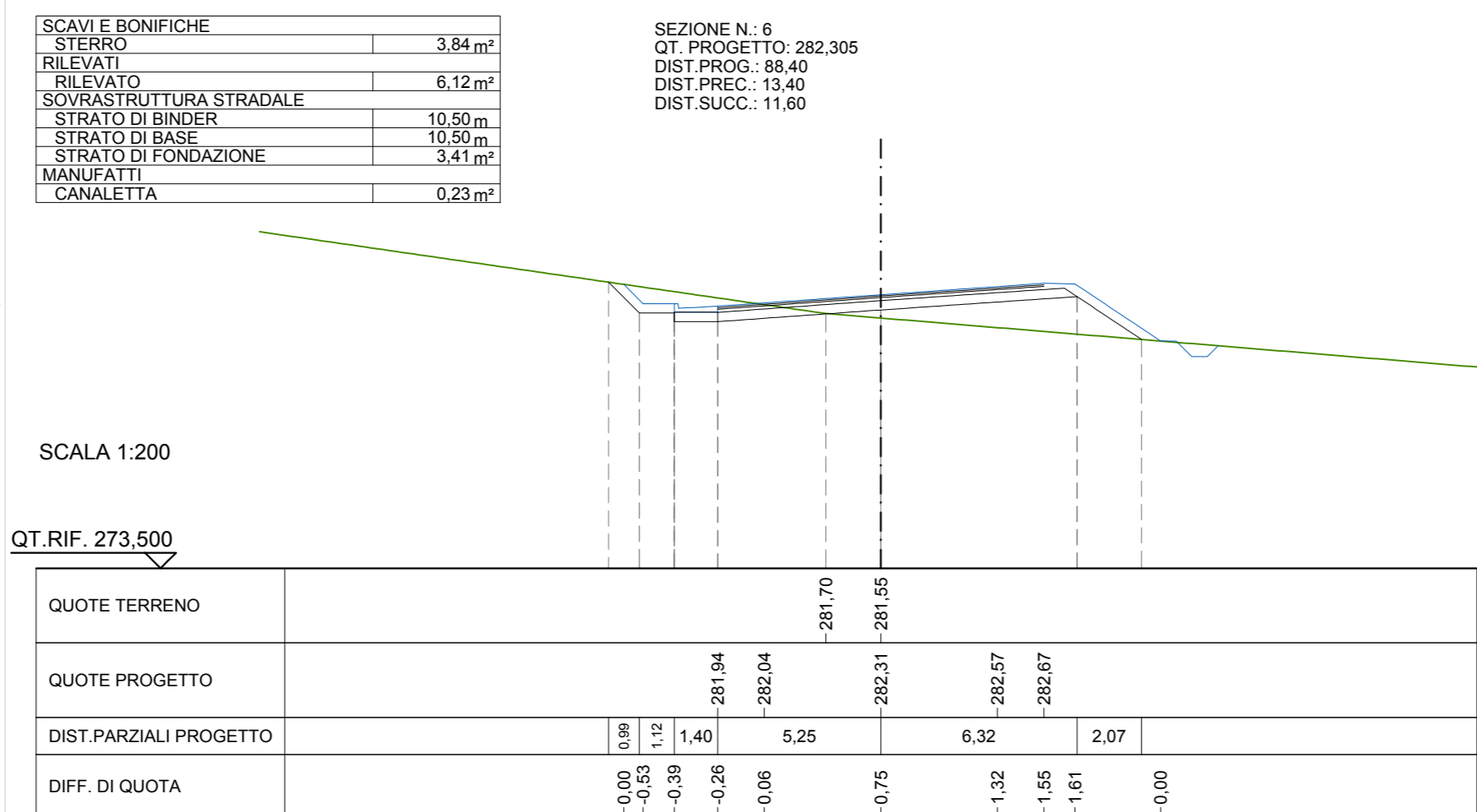
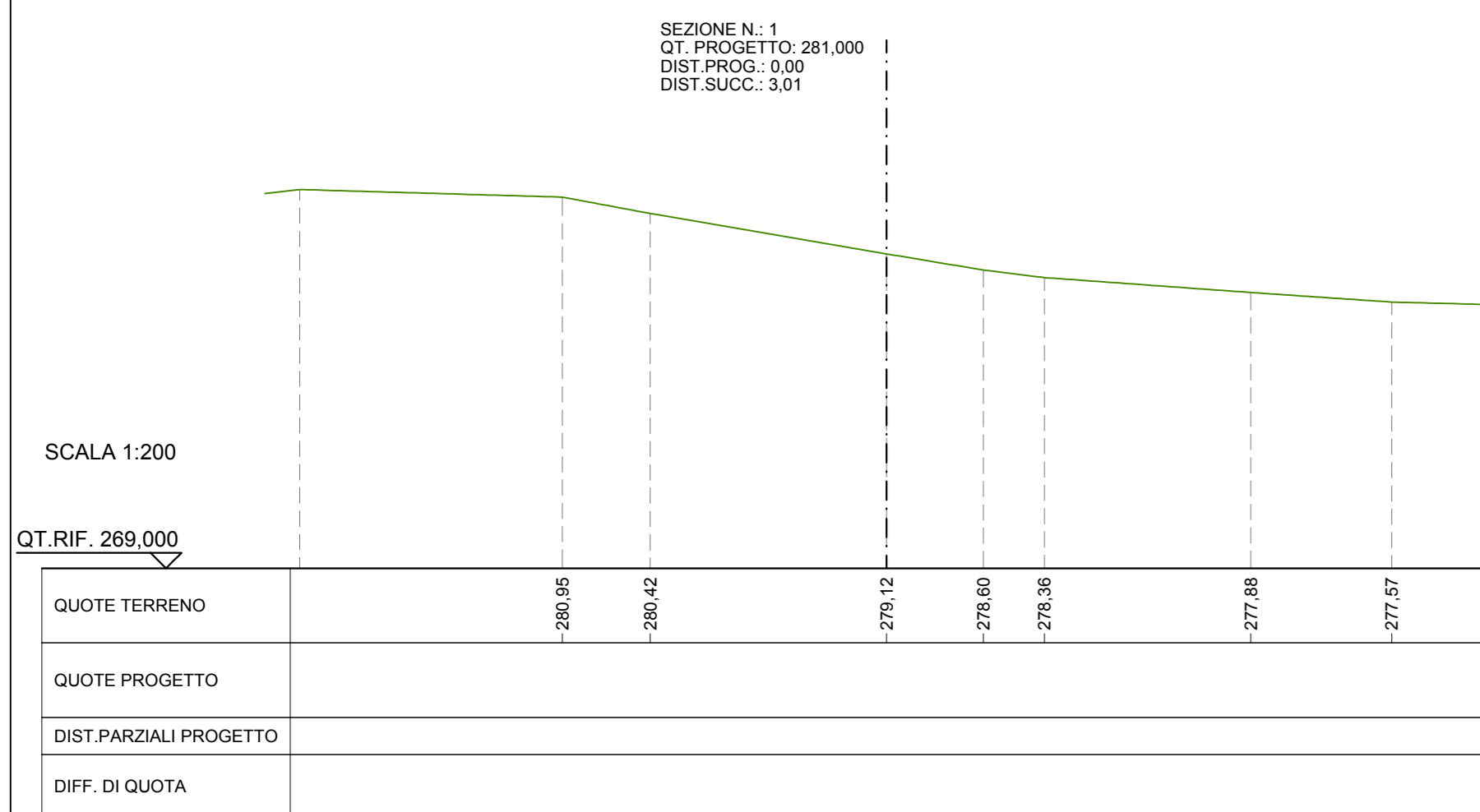
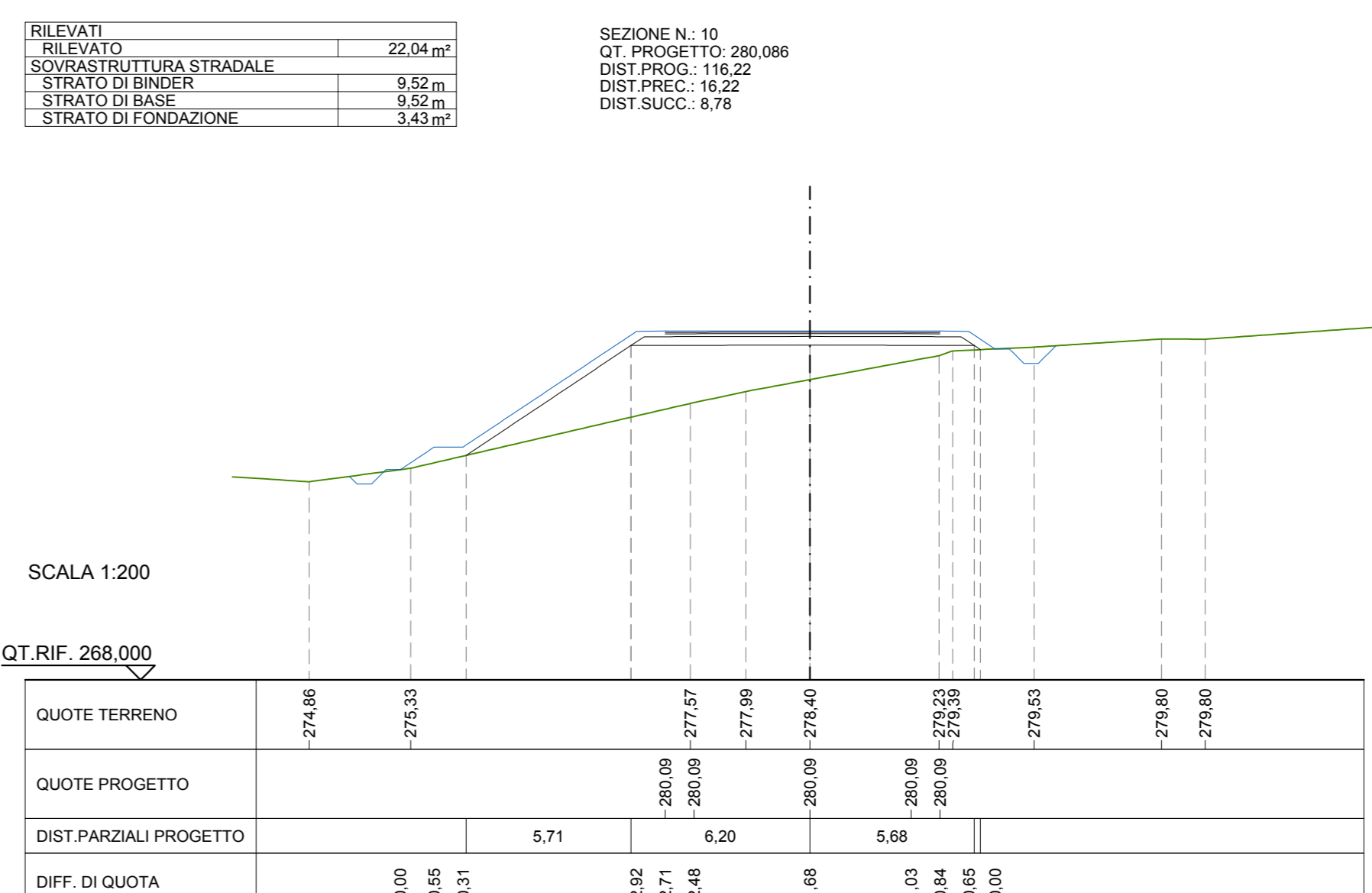
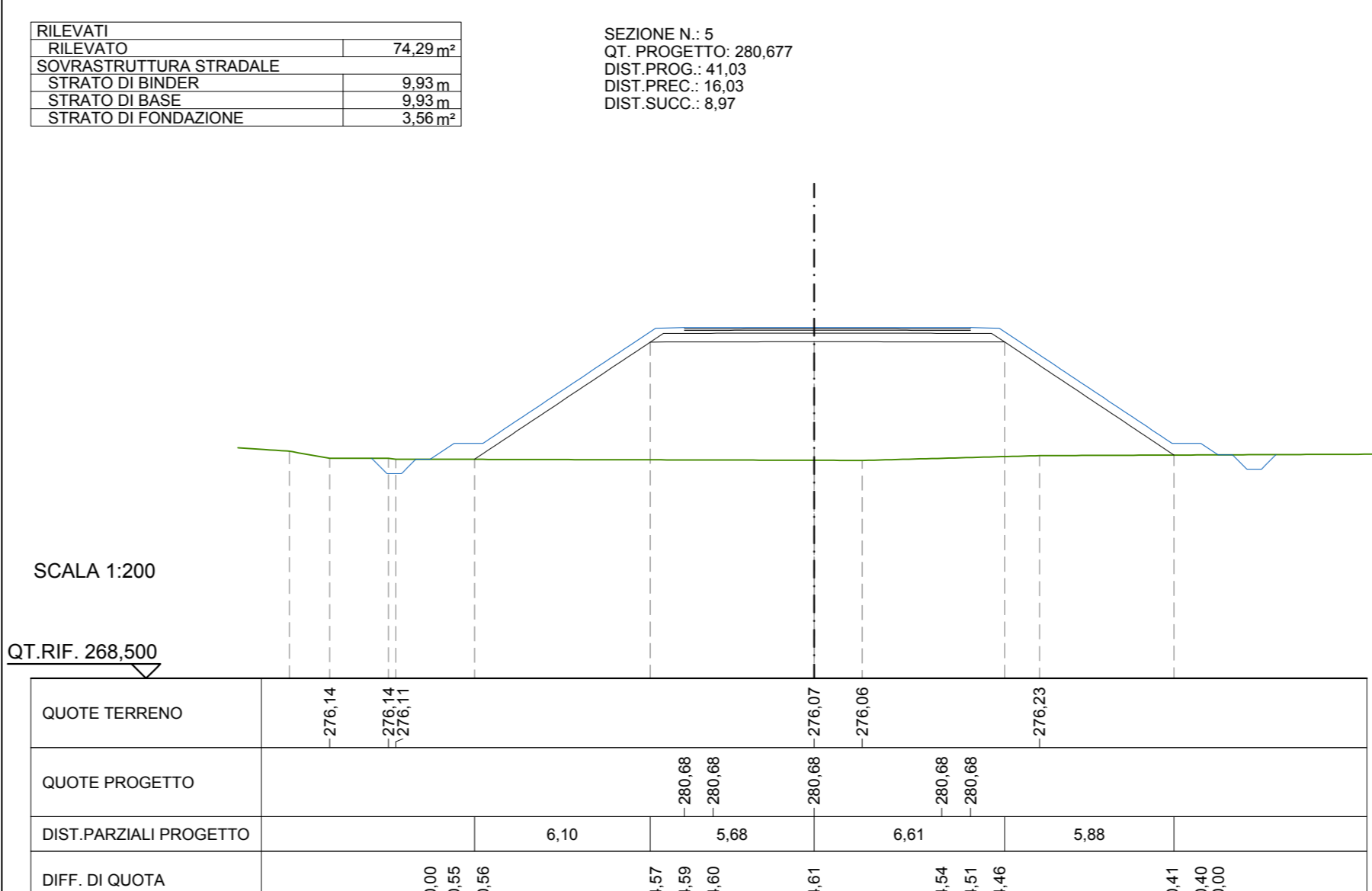
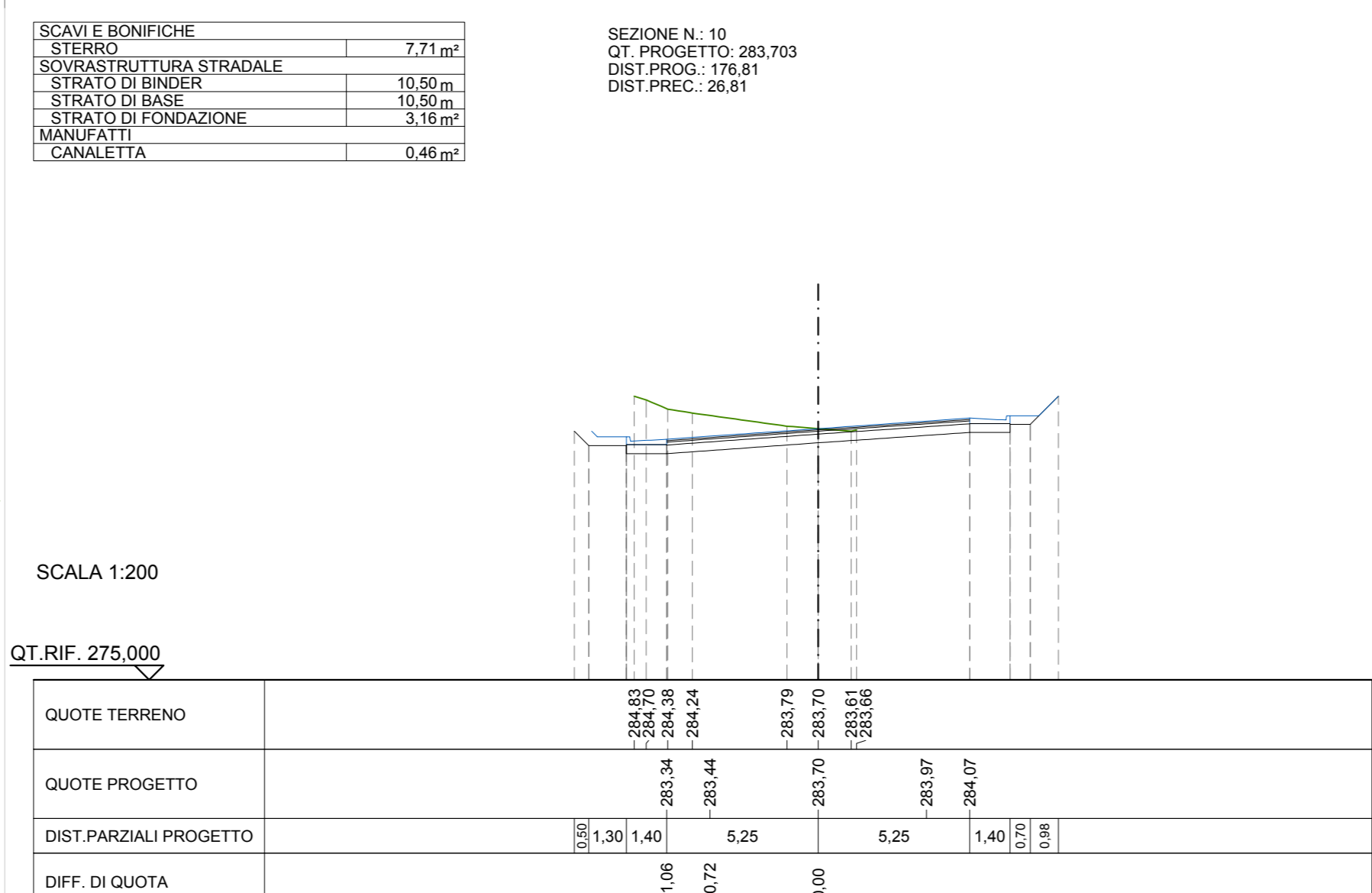
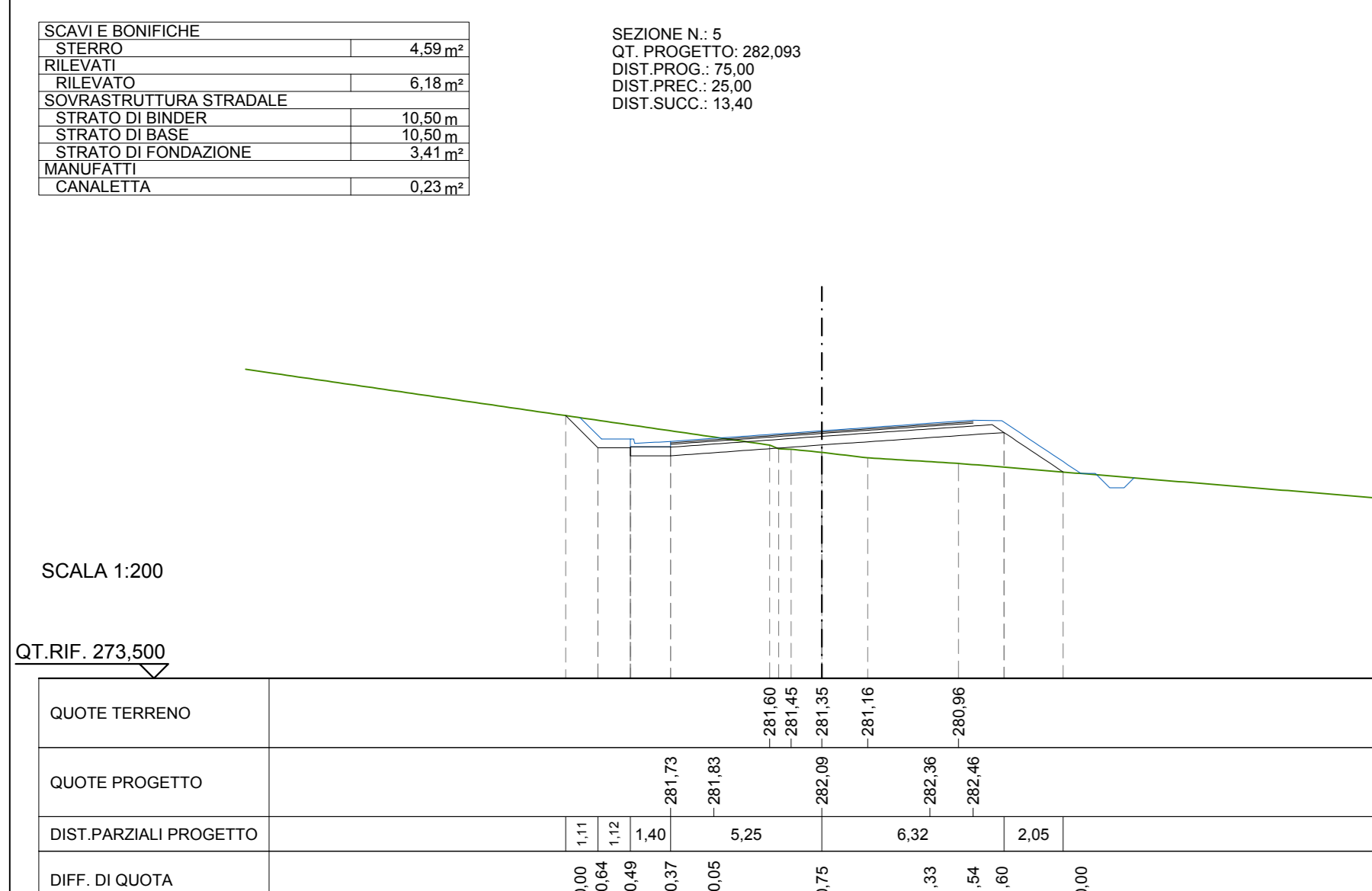
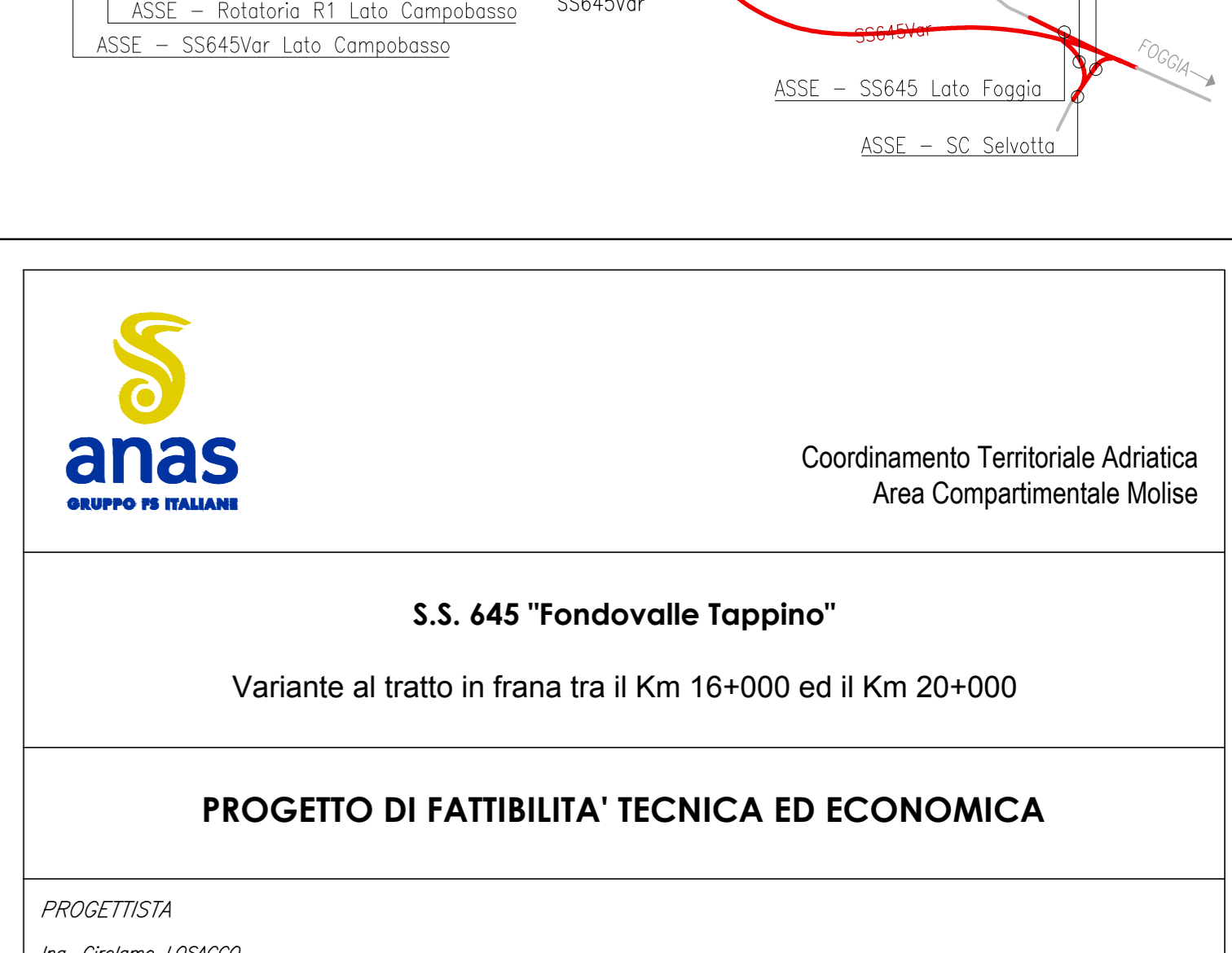
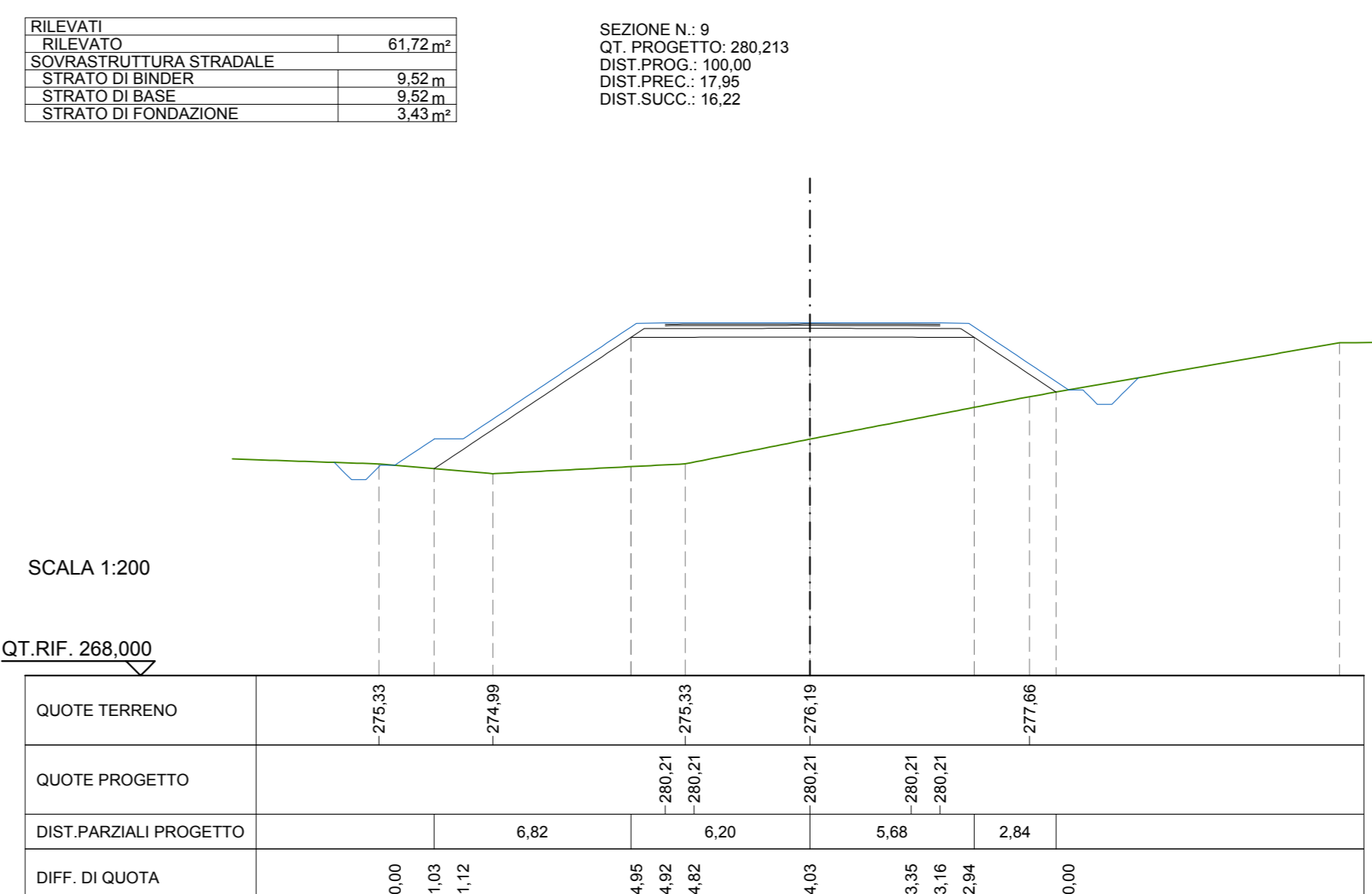
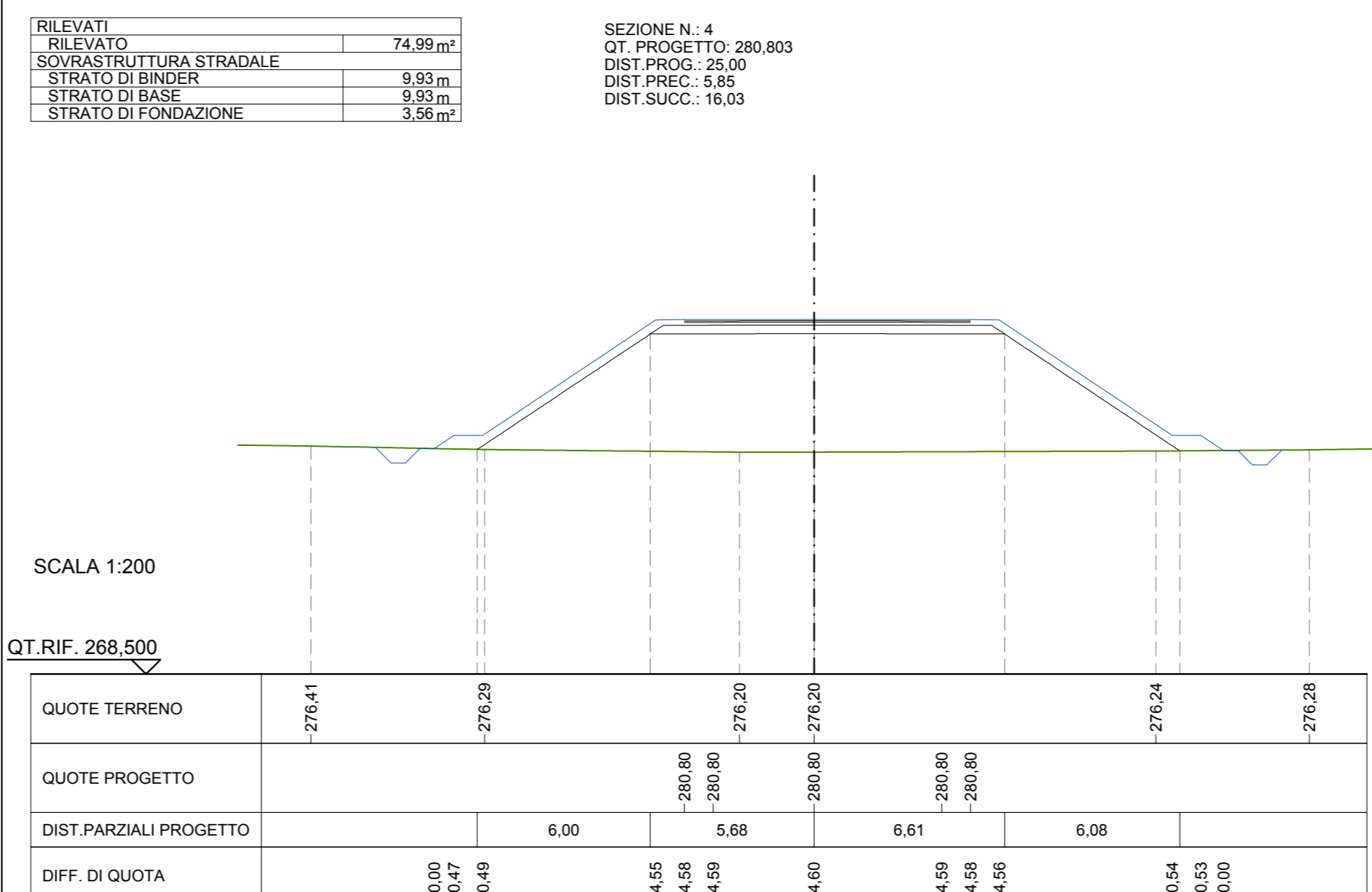
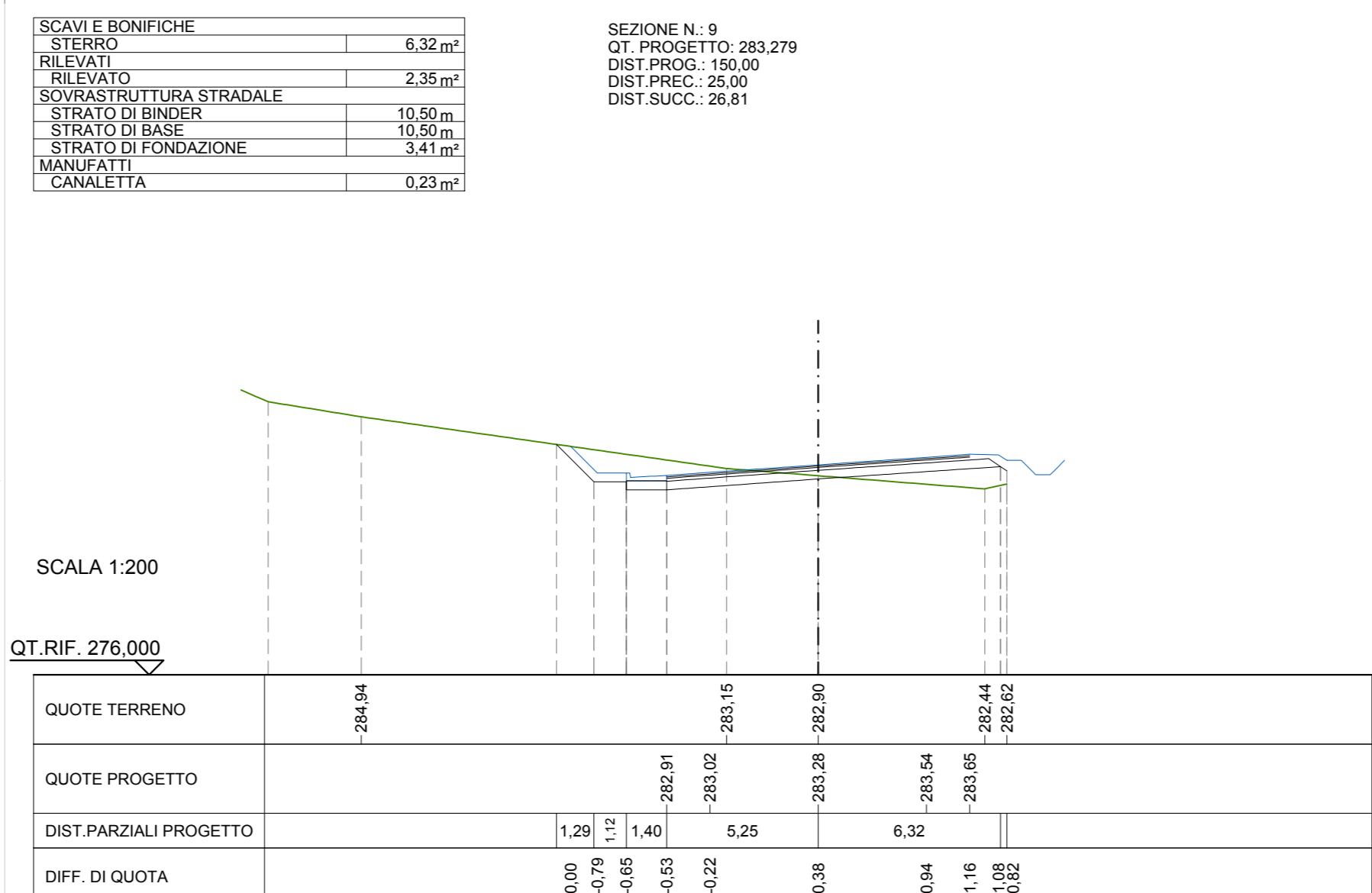
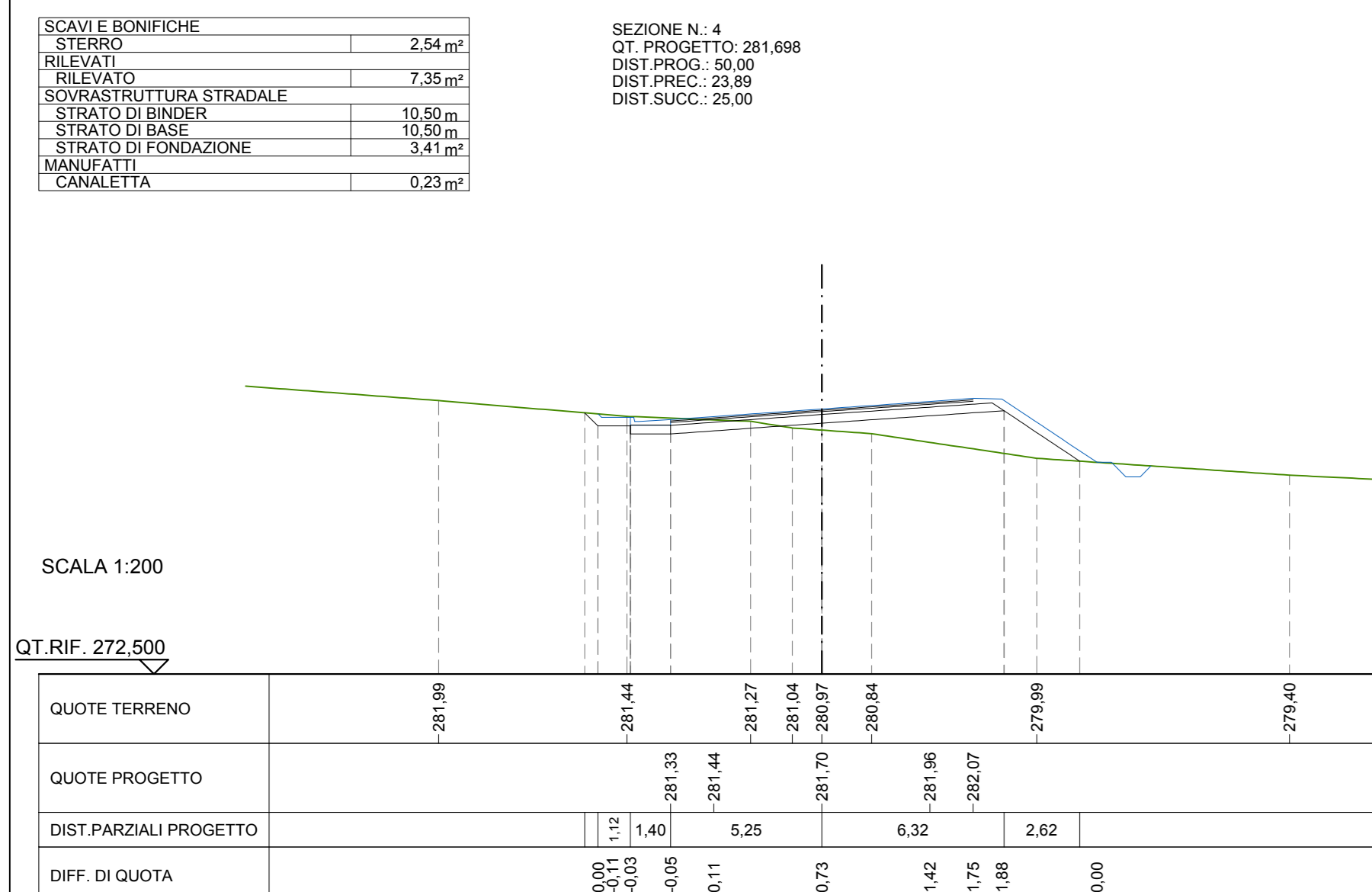
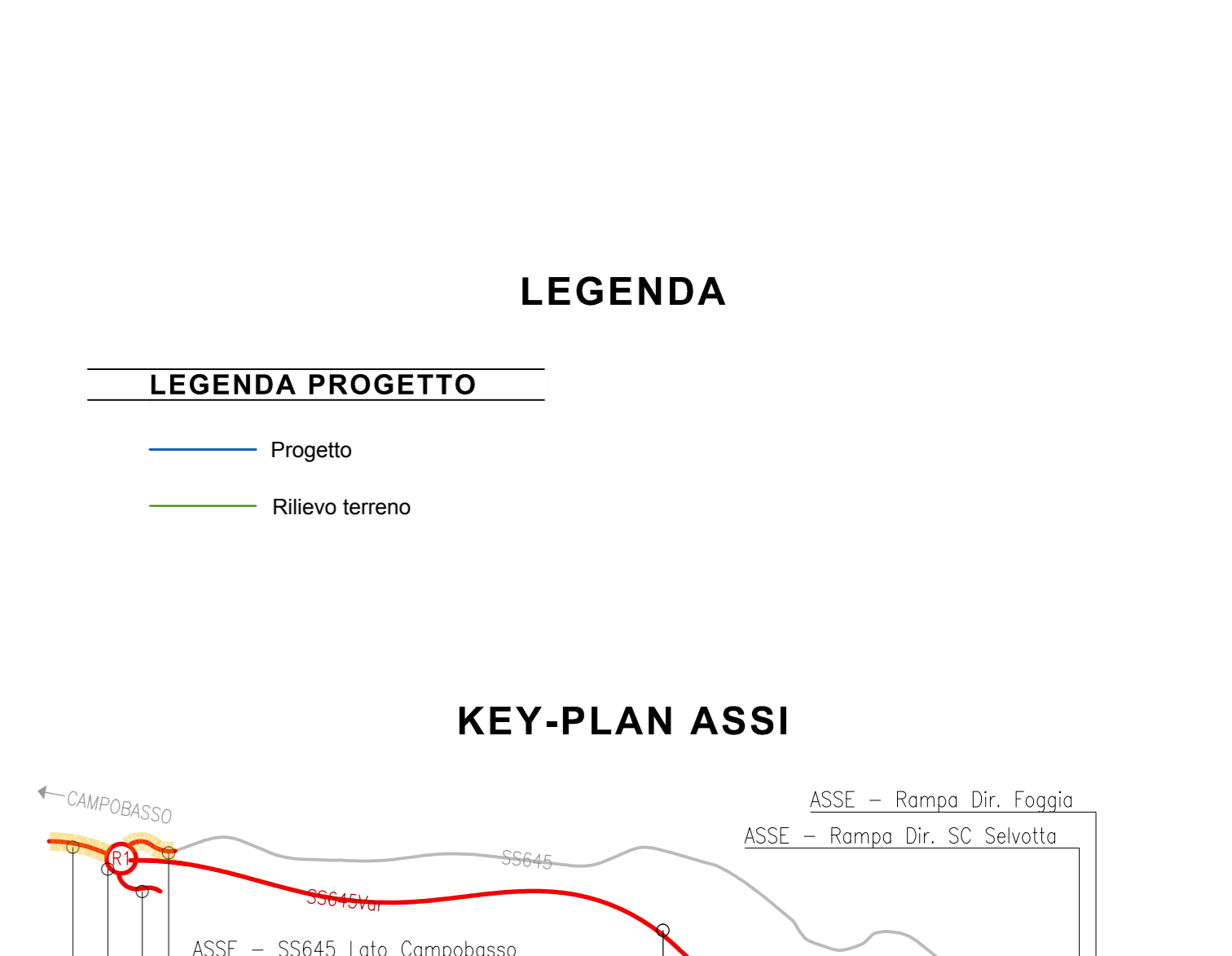
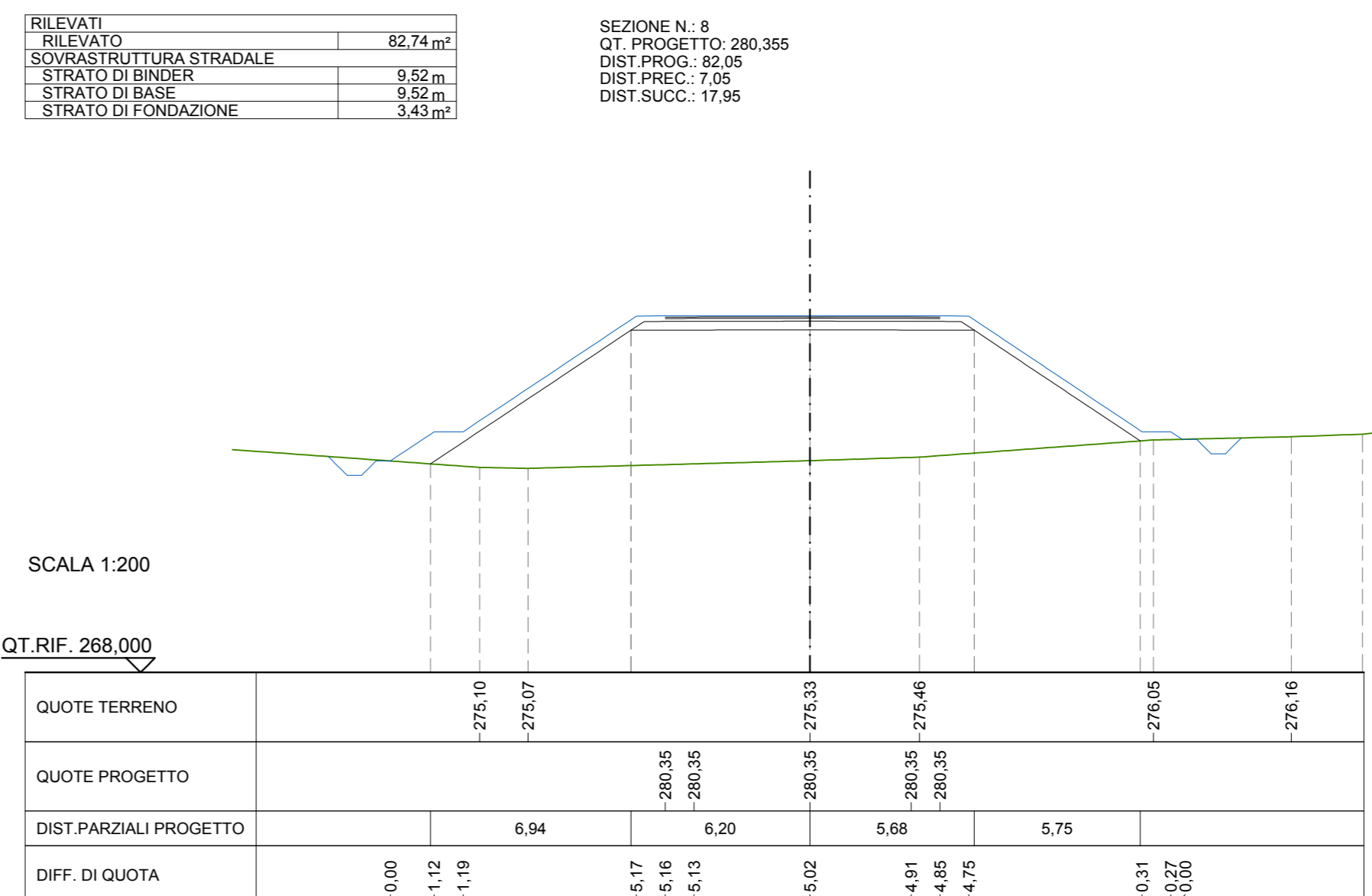
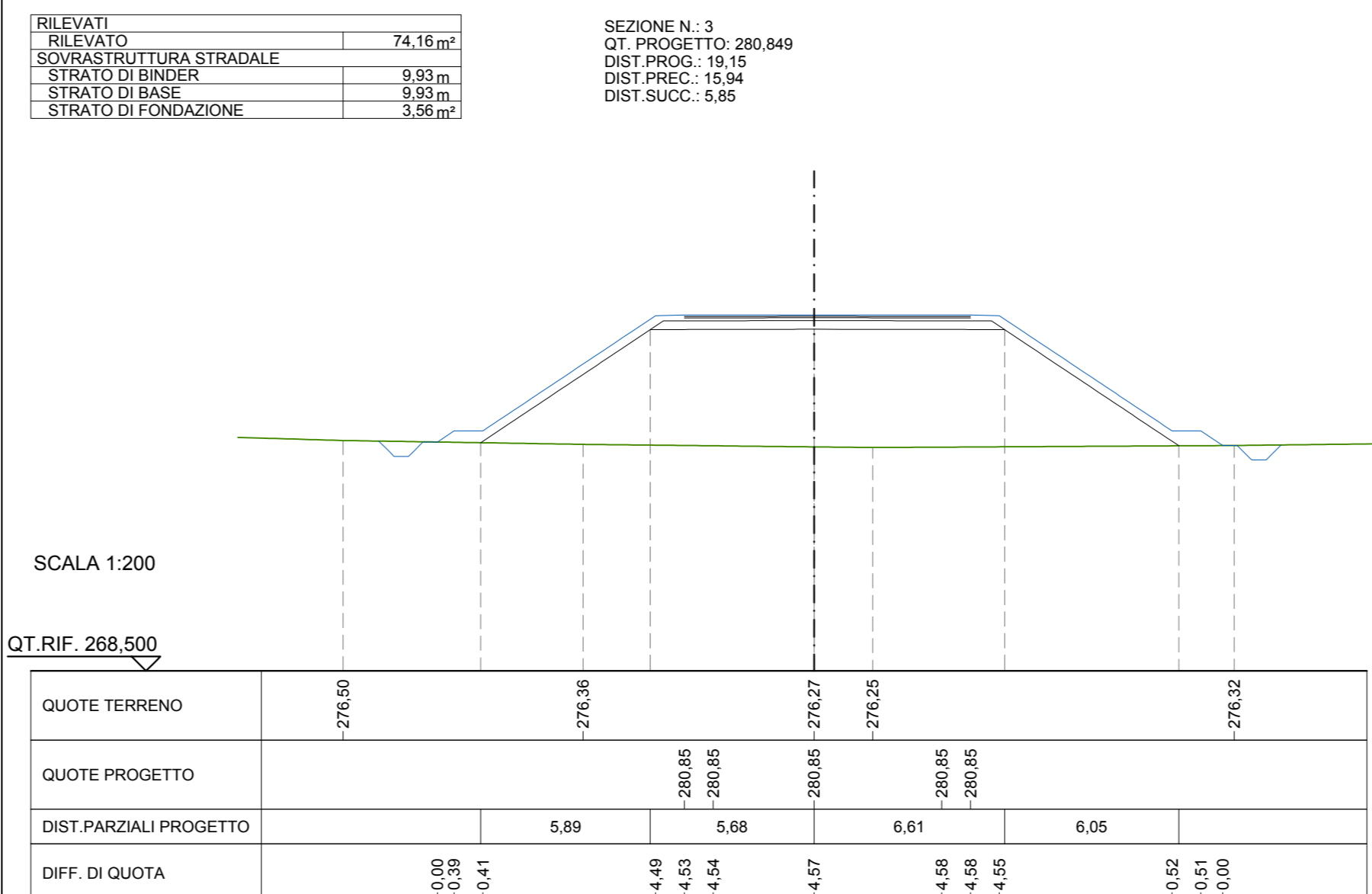
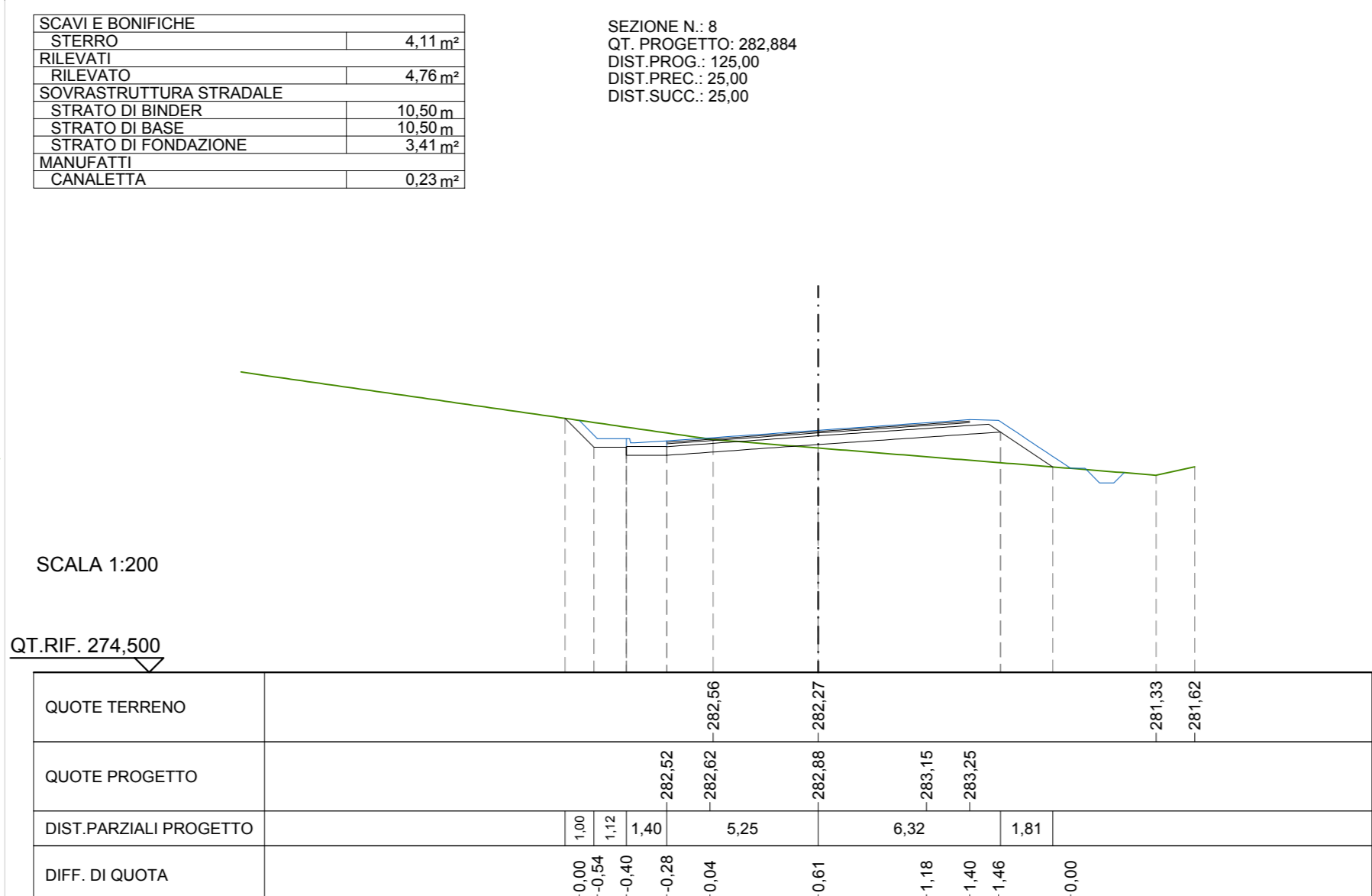
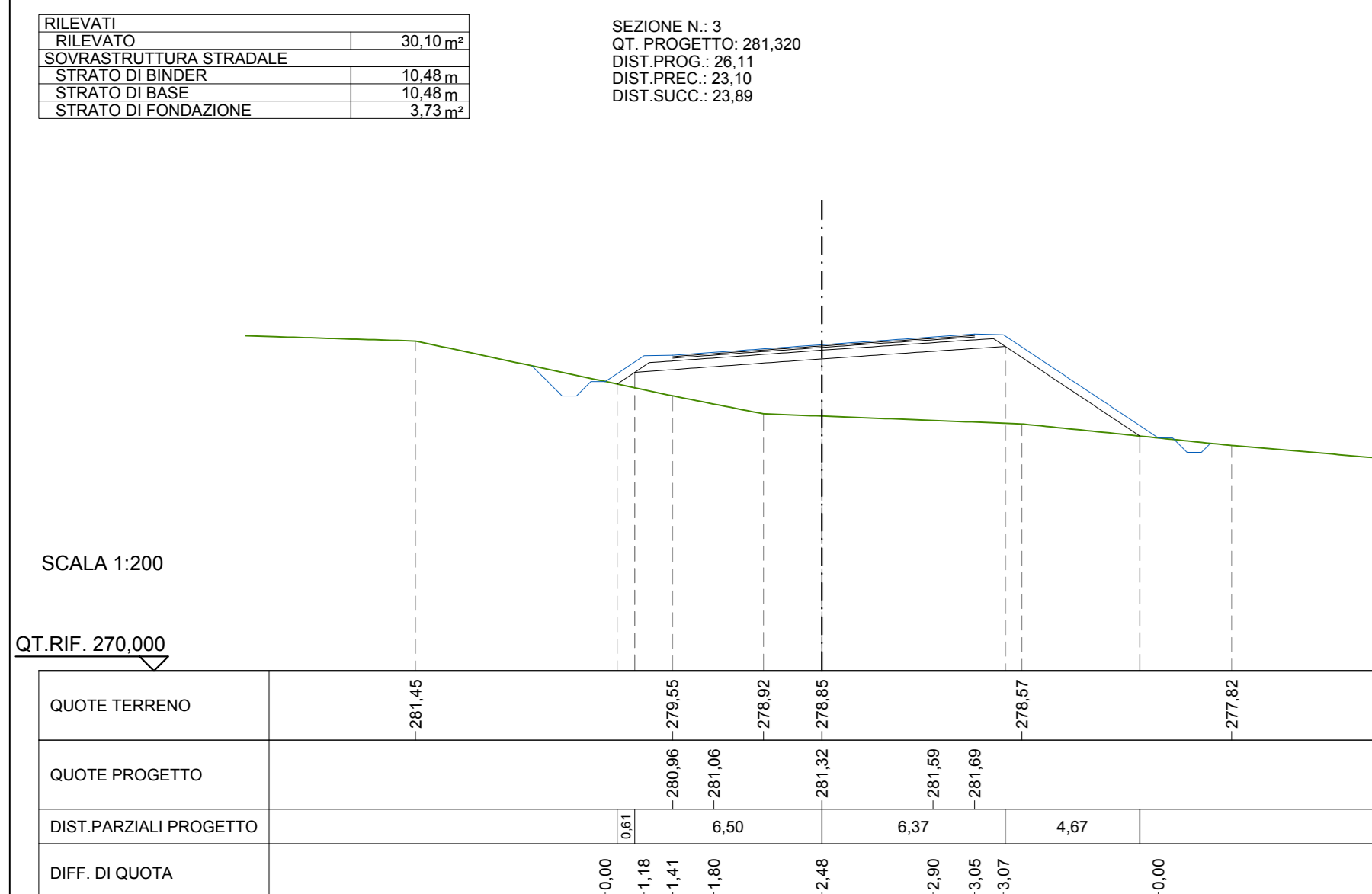
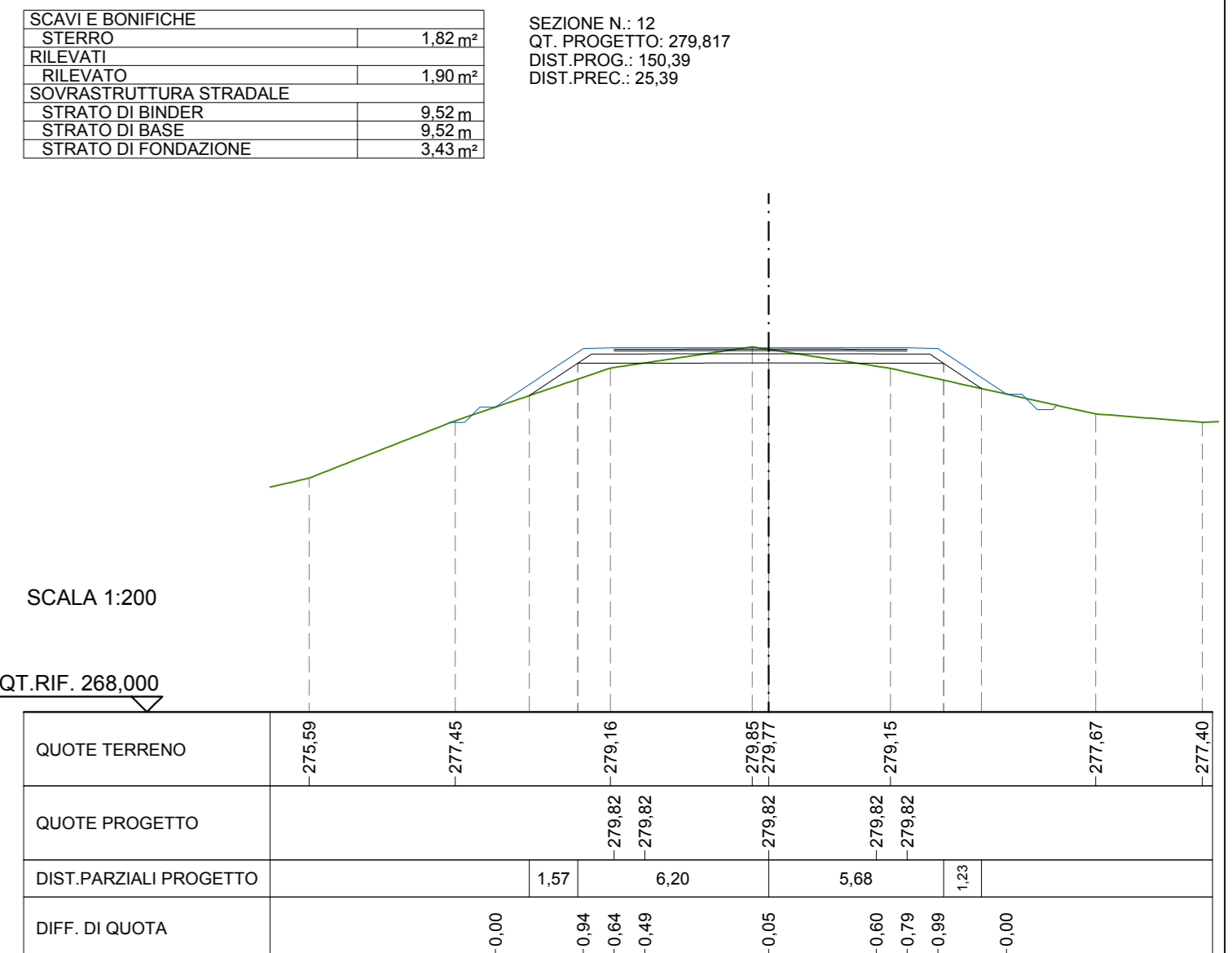
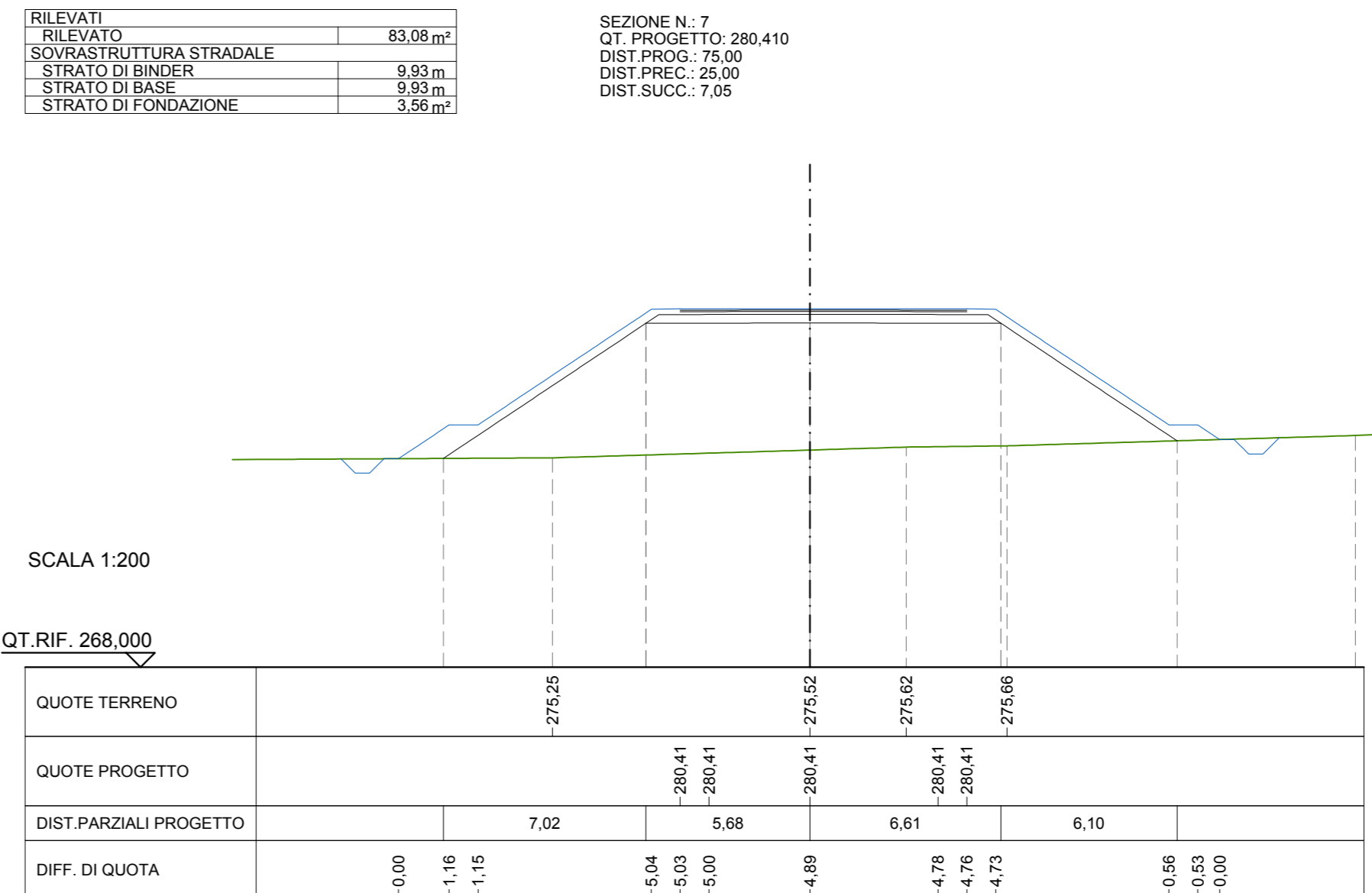
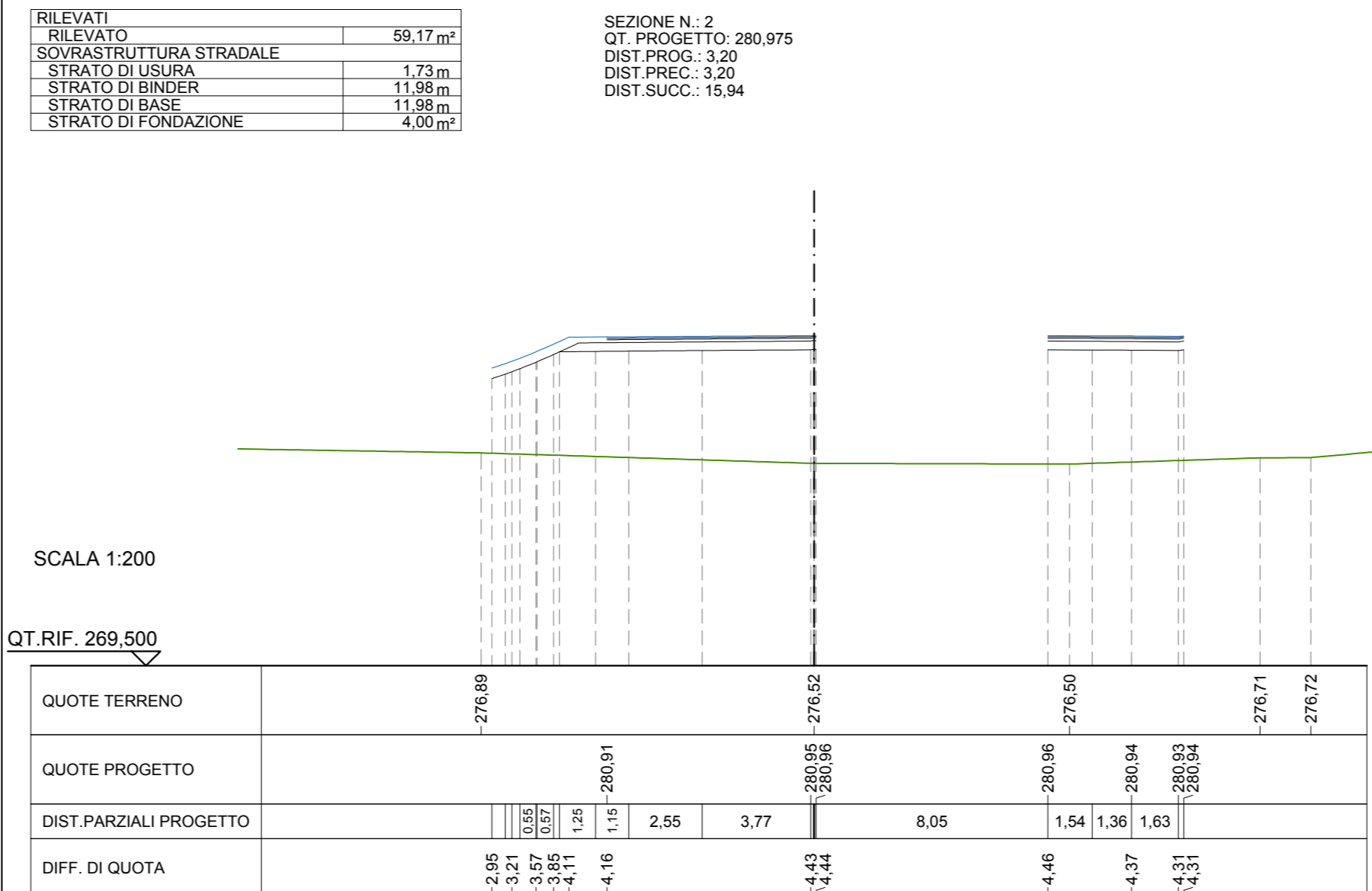
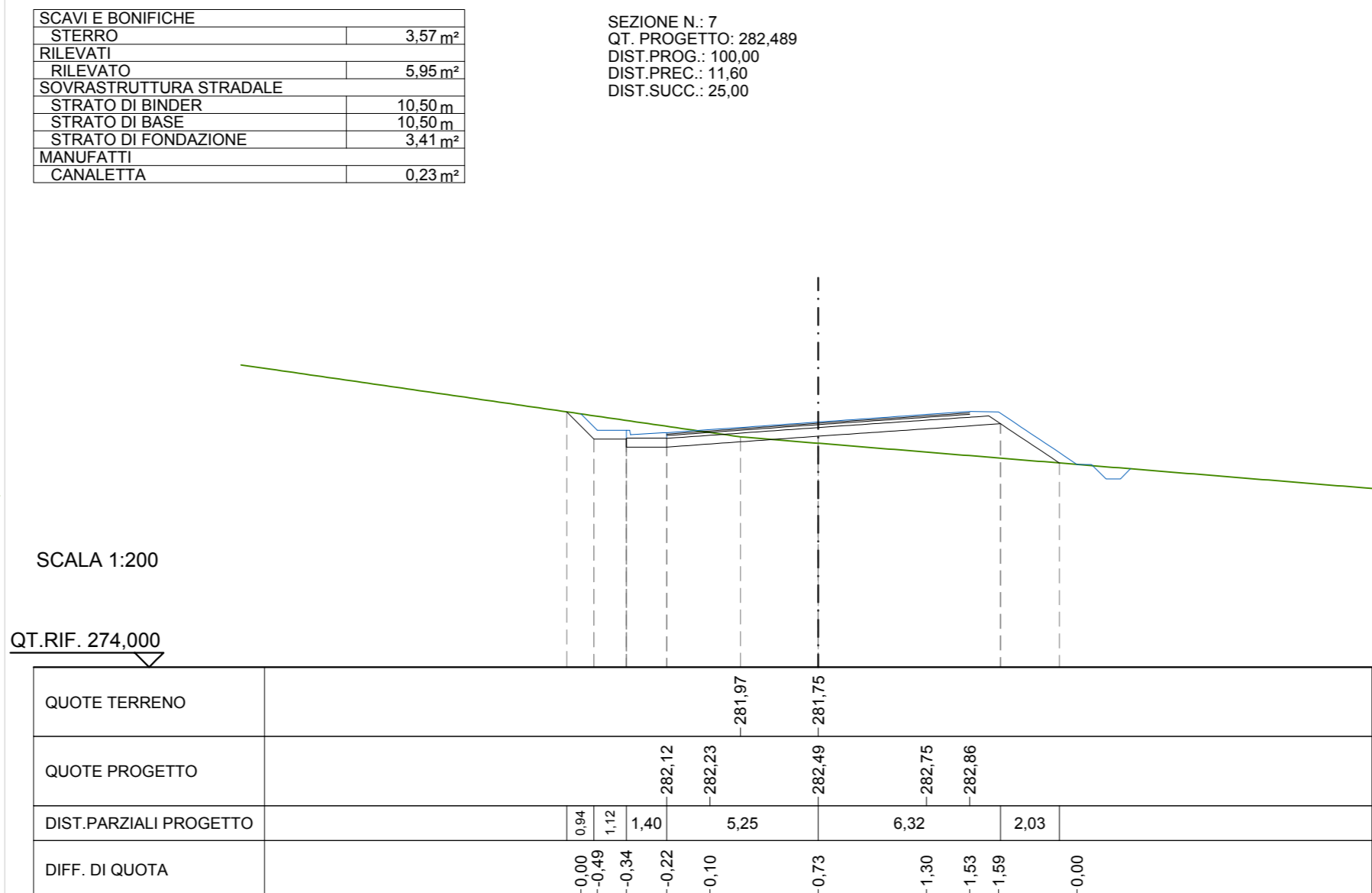
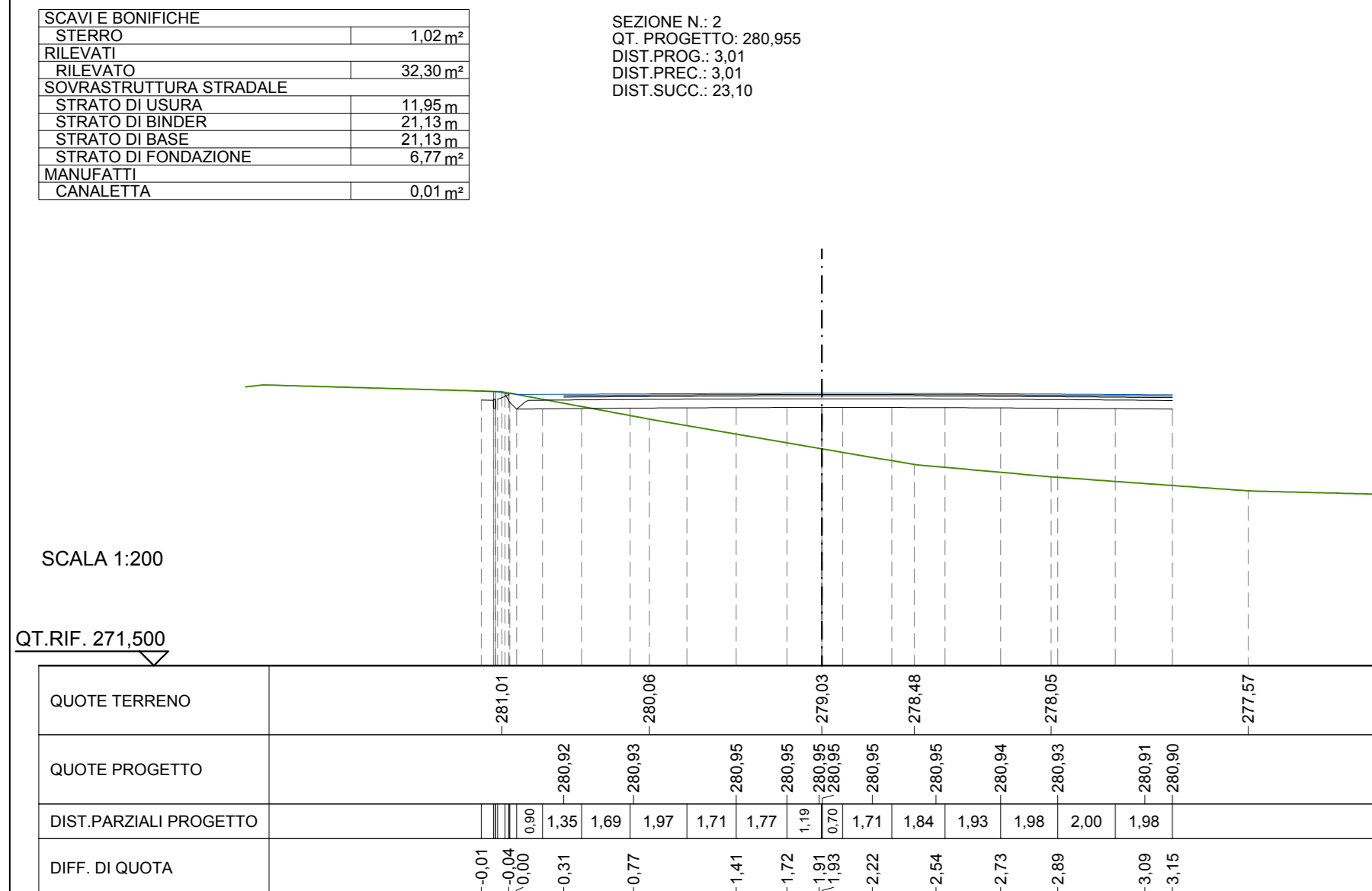
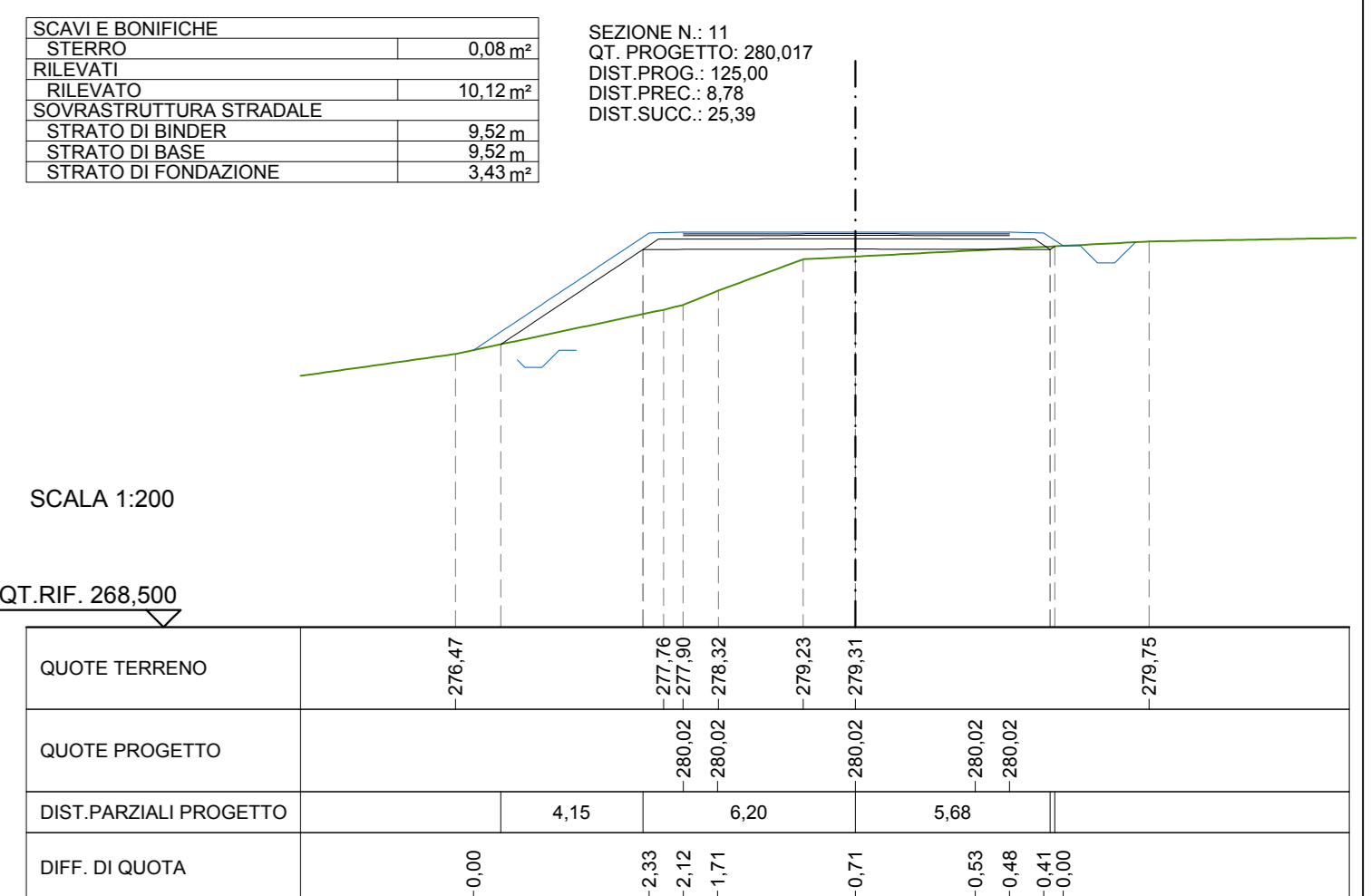
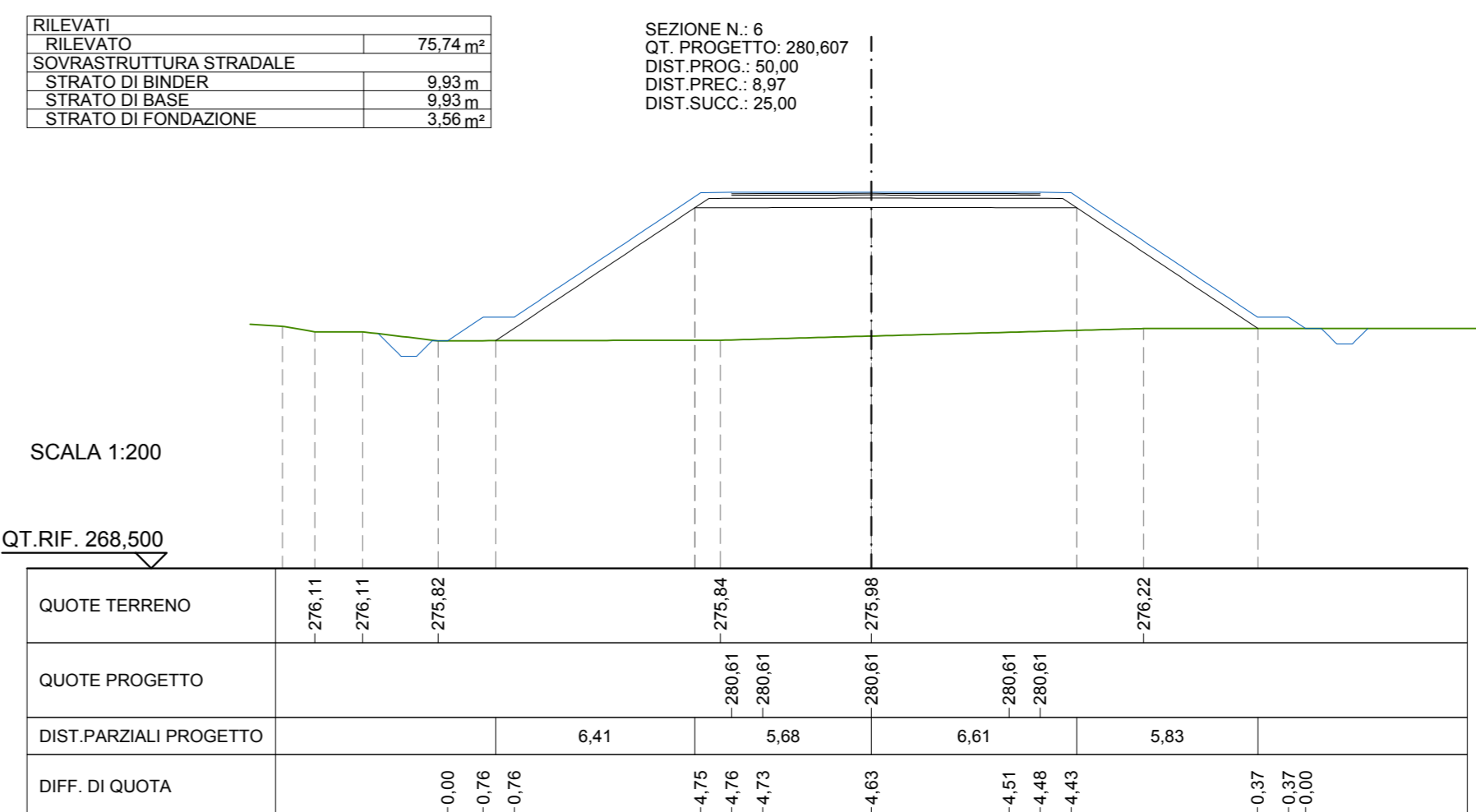
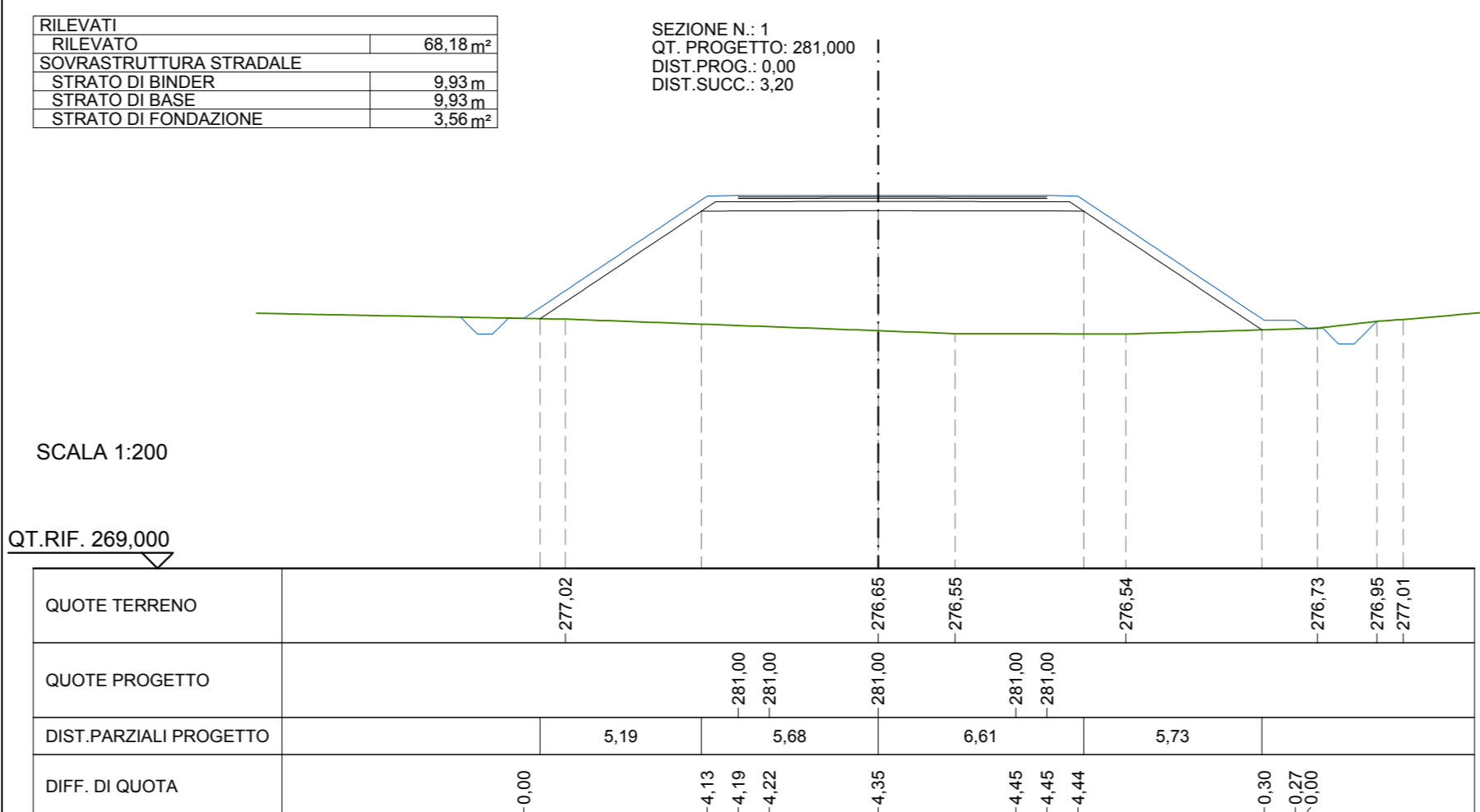


**SEZIONI TRASVERSALI - SOLUZIONE I**  
**ASSE SS645Var Lato Campobasso**  
 Scala 1:200



**SEZIONI TRASVERSALI - SOLUZIONE I**  
**ASSE SS645 Lato Campobasso**  
 Scala 1:200

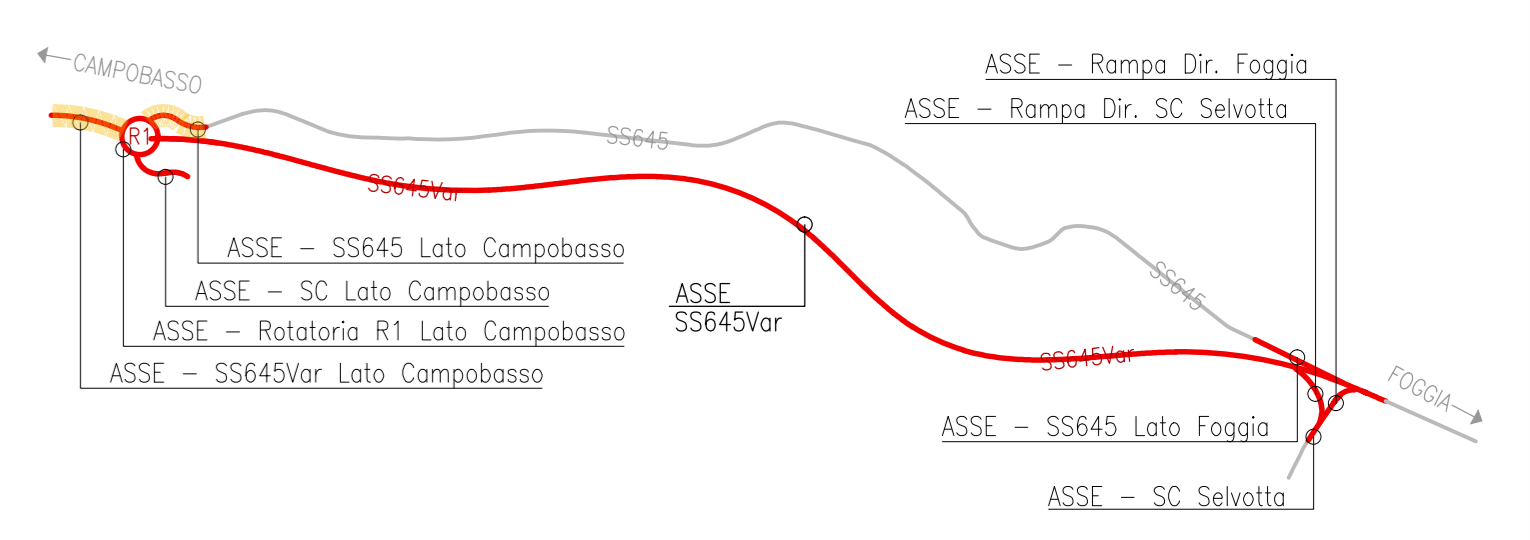


**LEGENDA**

**LEGENDA PROGETTO**

- Progetto
- Rilievo terreno

**KEY-PLAN ASSI**



**anas**  
 Gruppo FS Italiane

Coordinamento Territoriale Adriatica  
 Area Compartimentale Moise

**S.S. 645 "Fondovolle Tappino"**

Variante al tratto in frana tra il Km 16+000 ed il Km 20+000

**PROGETTO DI FATIBILITA' TECNICA ED ECONOMICA**

**PROGETTISTA**  
 Ing. **Girolamo LOSACCO**

**GRUPPO DI PROGETTAZIONE**  
 Geom. **Paolo CAVIANI**  
 Geom. **Antonio DI PASQUO**  
 Geom. **Adriano DI SOMMA**  
 Geom. **Giorgio MONTALTO**  
 Geom. **Antonio RICCIARELLA**

**GEOLOGIA**  
 Dott. **Paolo SCOROM**

**ASSISTENZA ALLA PROGETTAZIONE**  
 Studio Tecnico Ing. **Paolo DE BIASE**  
 Via **Falcone e Borsellino, 85 - 70121 Bari (BT)**  
 Tel. **080 289816 - Cell. 320 6547077**  
 email: **andrea@studiogebiose.it**

**PROTOCOLLO** DATA

**RESPONSABILE DEL PROCEDIMENTO**  
 Ing. **Vincenzo LOMMA**

**Sezioni Trasversali Assi Secondari 2/5**  
 Soluzione I

CODICE PROGETTO	NOME FILE	REVISIONE	SCALA
048_T 00 PS 00 TRA SZ 10 A	048_T 00 PS 00 TRA SZ 10 A	A	1:200
CODICE ELABORATO	TOO/PSC/TRA/SZ/10		
REVISIONE	DESCRIZIONE	DATA	REDDATO
A		MARZO 2018	
REVISIONE	DESCRIZIONE	DATA	REDDATO
			VERIFICATO
			APPROVATO

Mod.CDGT.DCP.06.14 - rev. 0 del 17/11/2008