
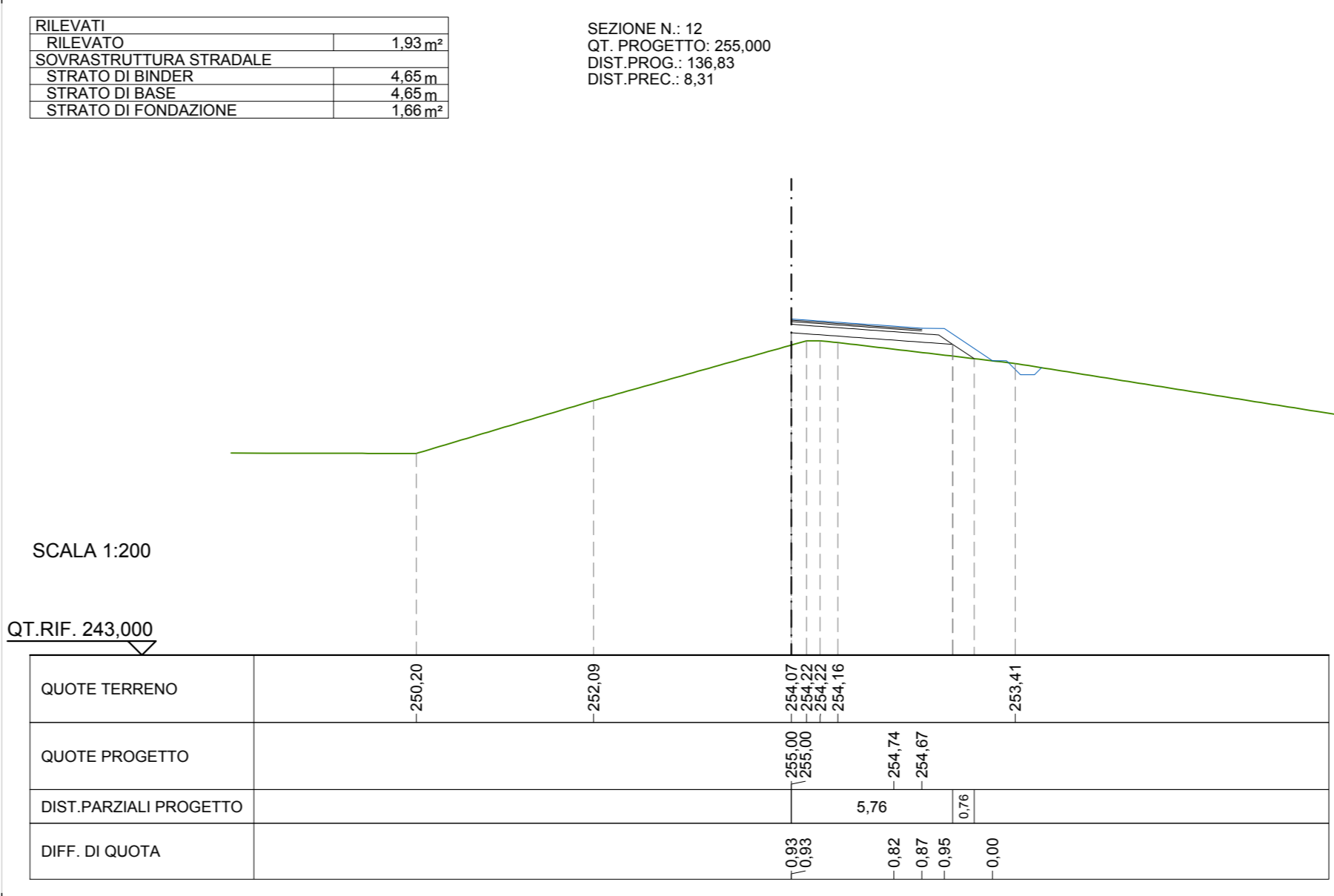
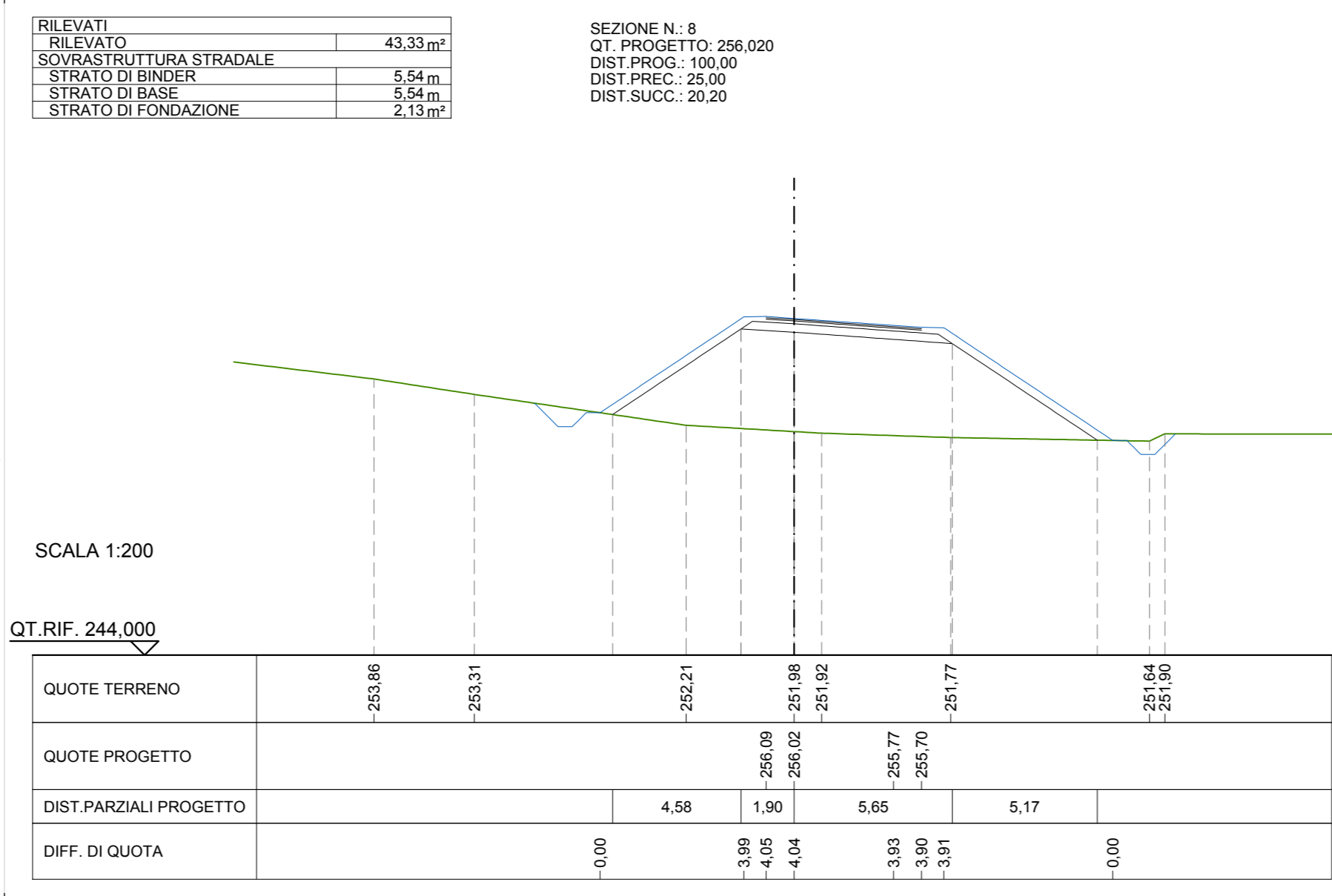
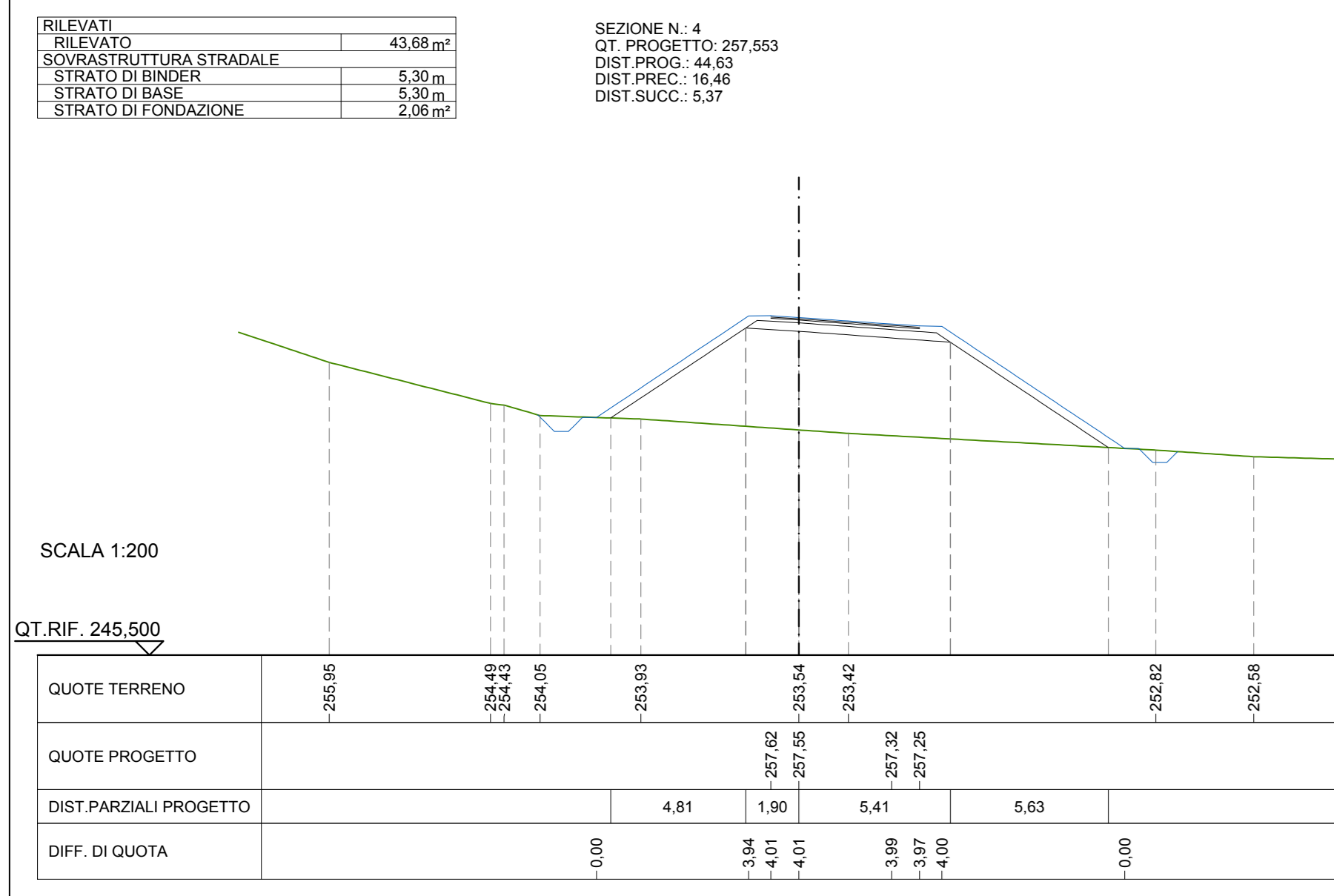
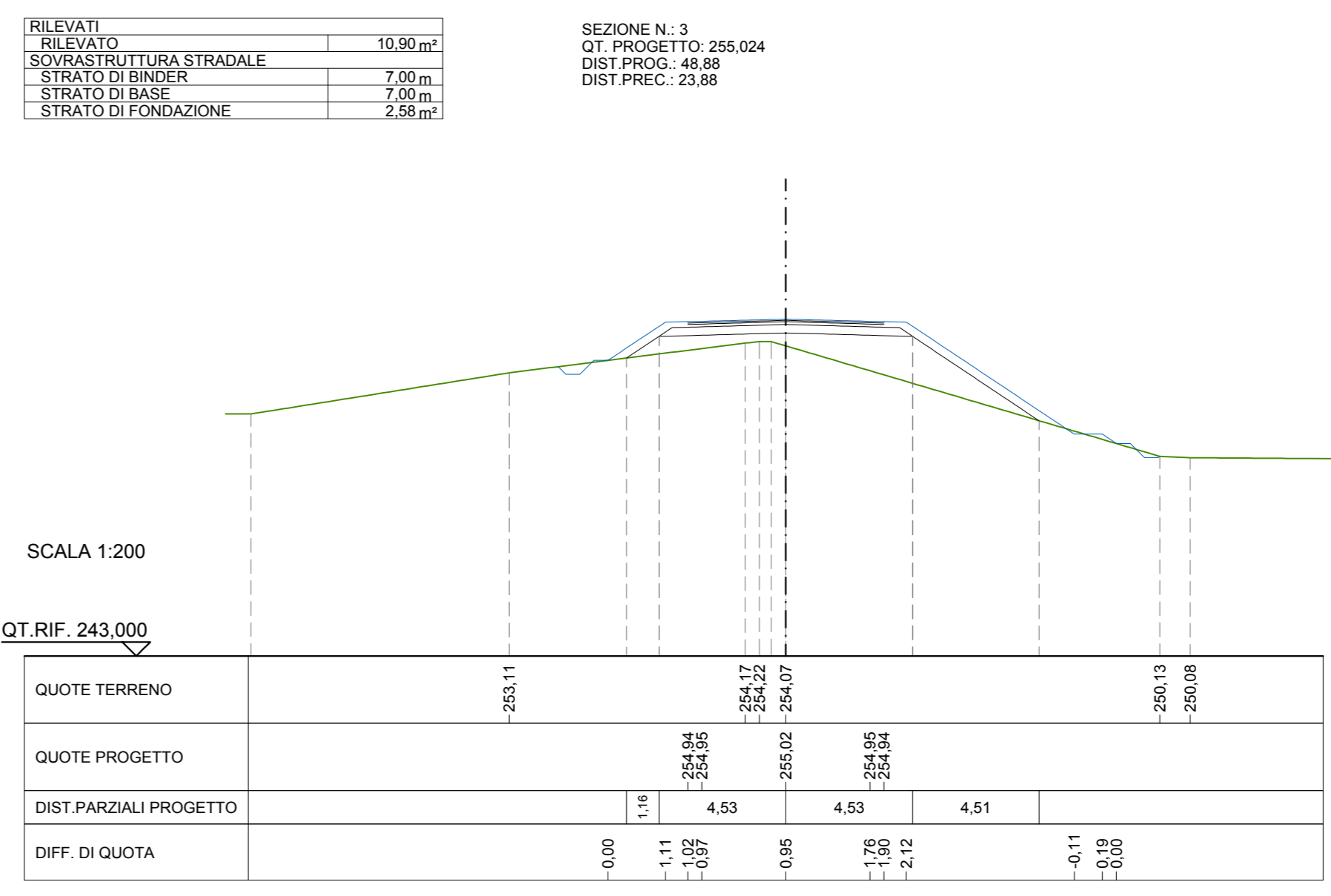
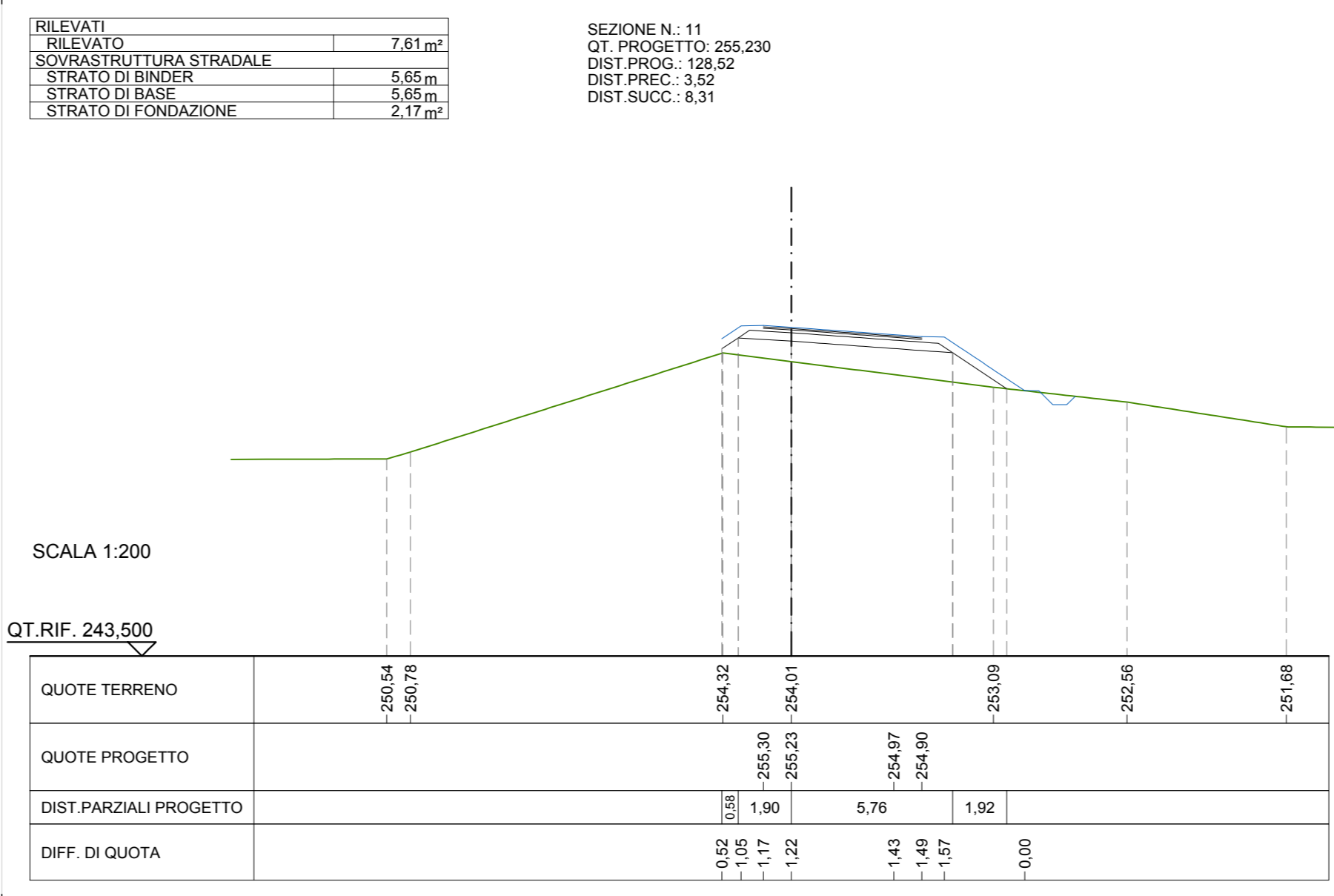
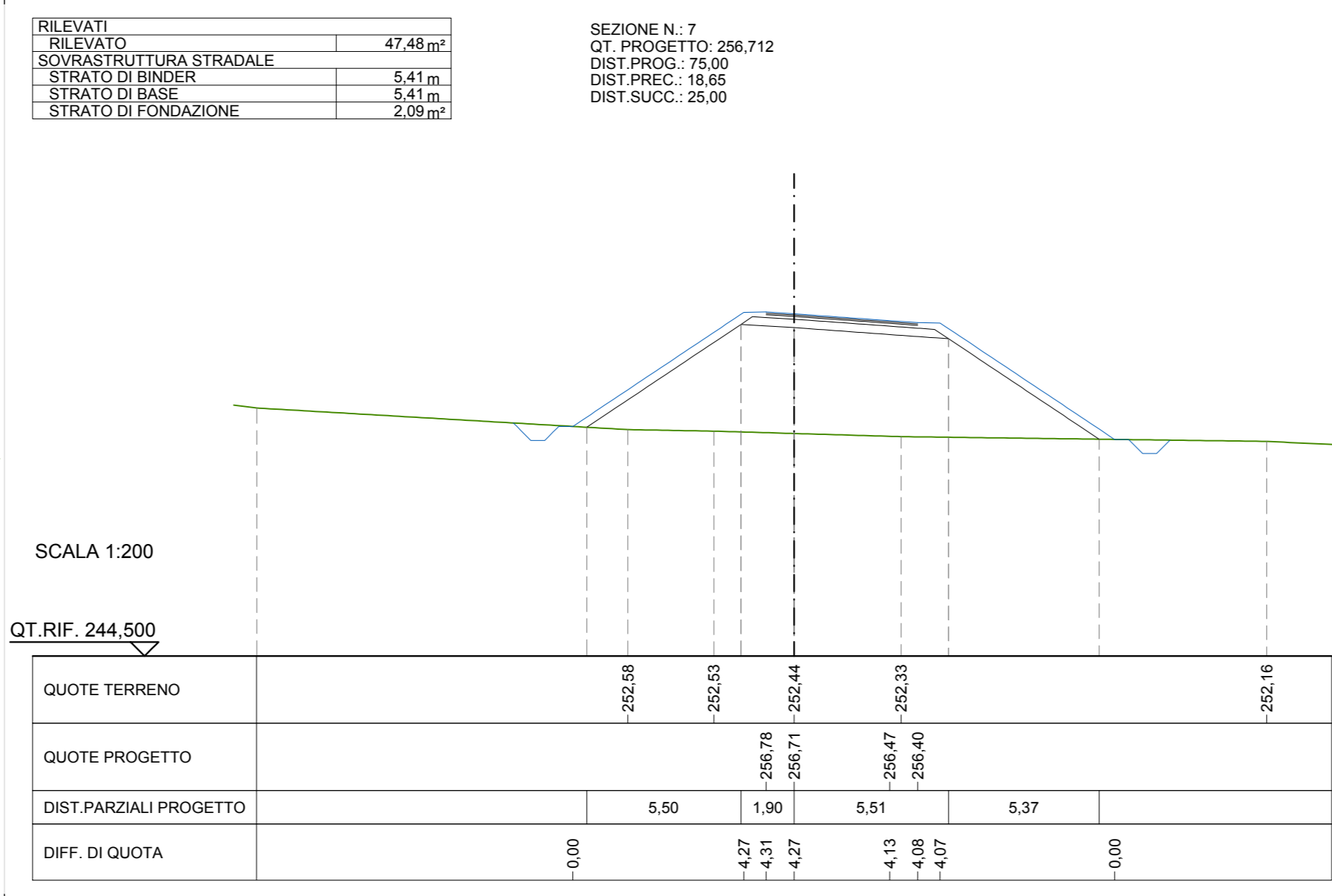
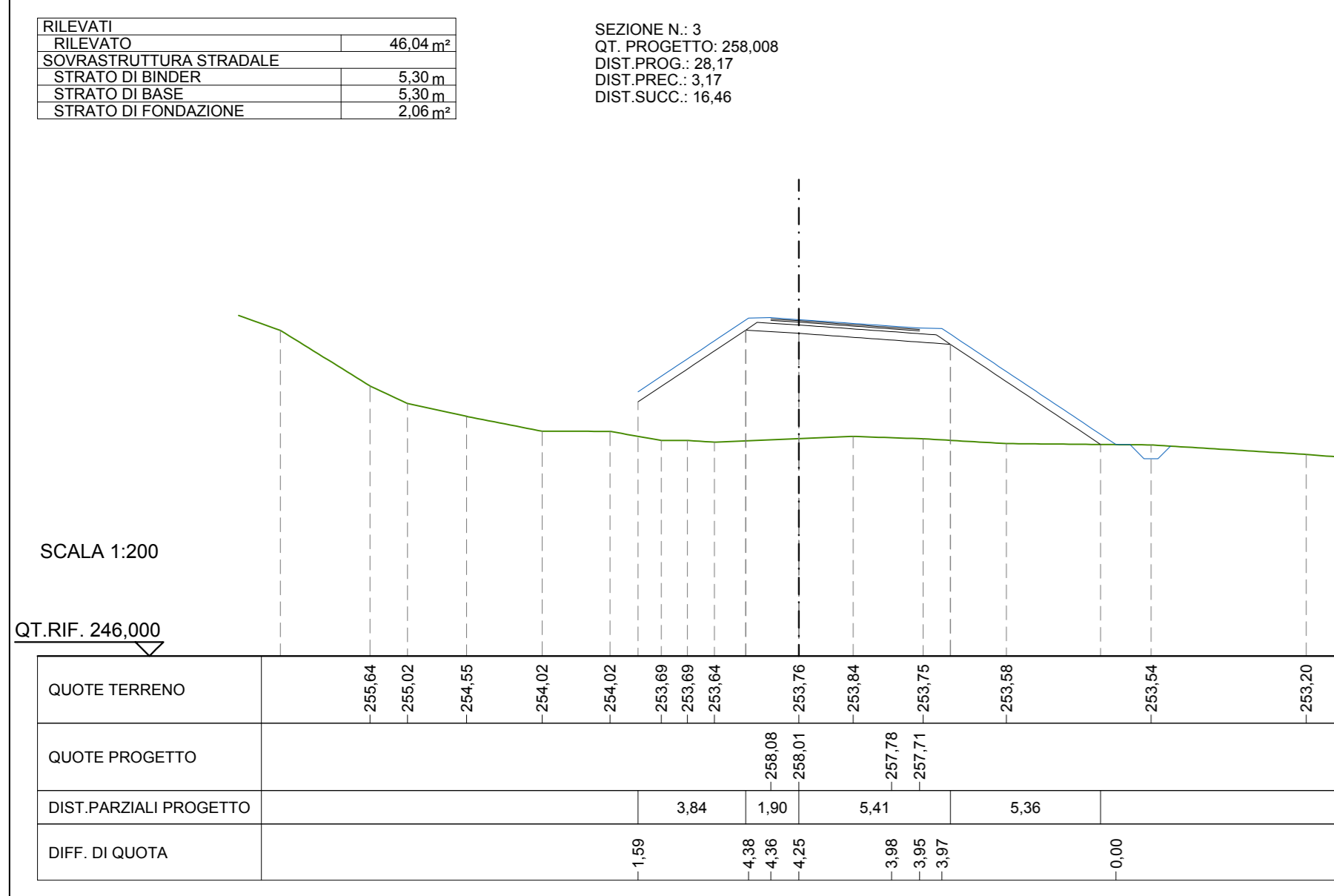
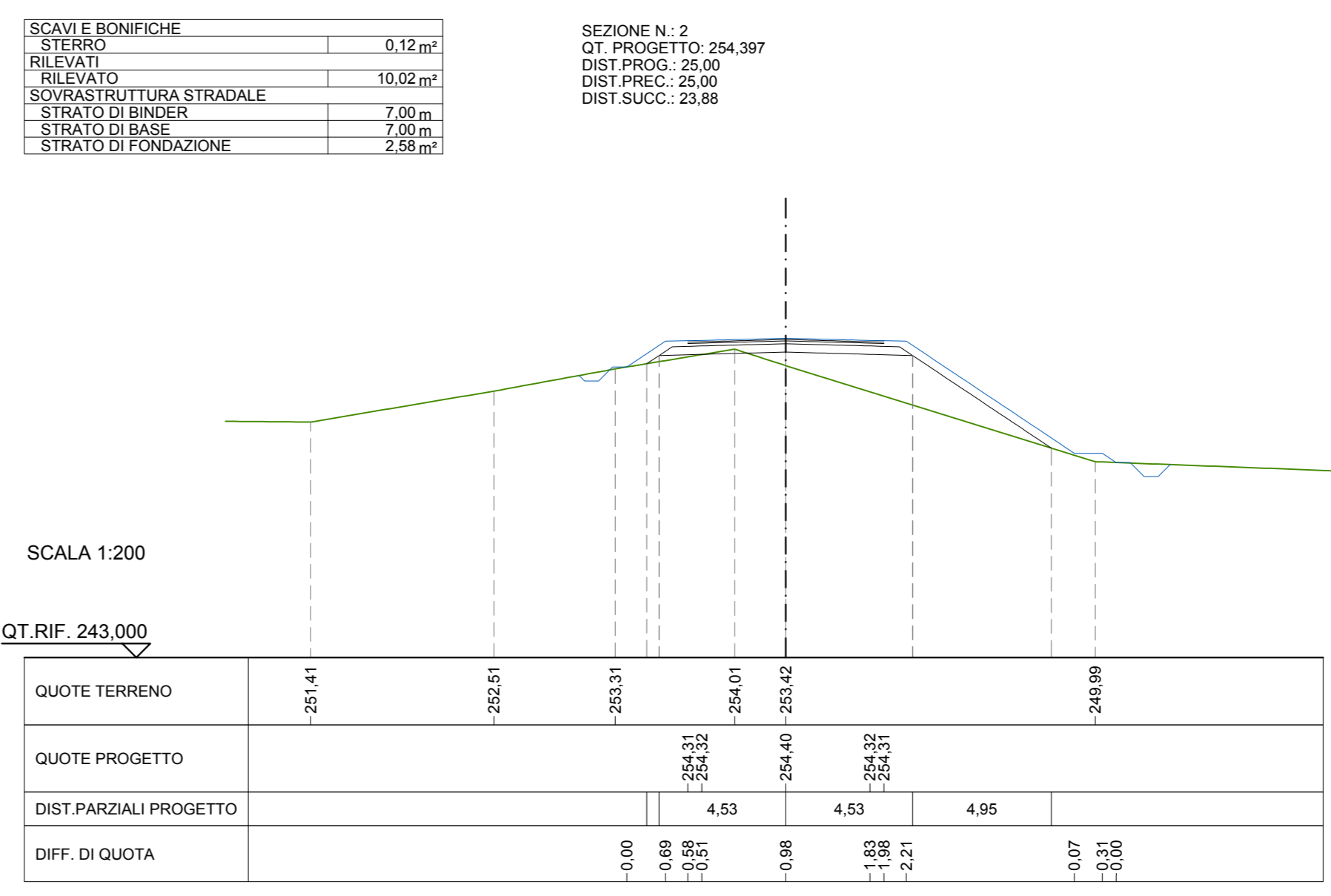
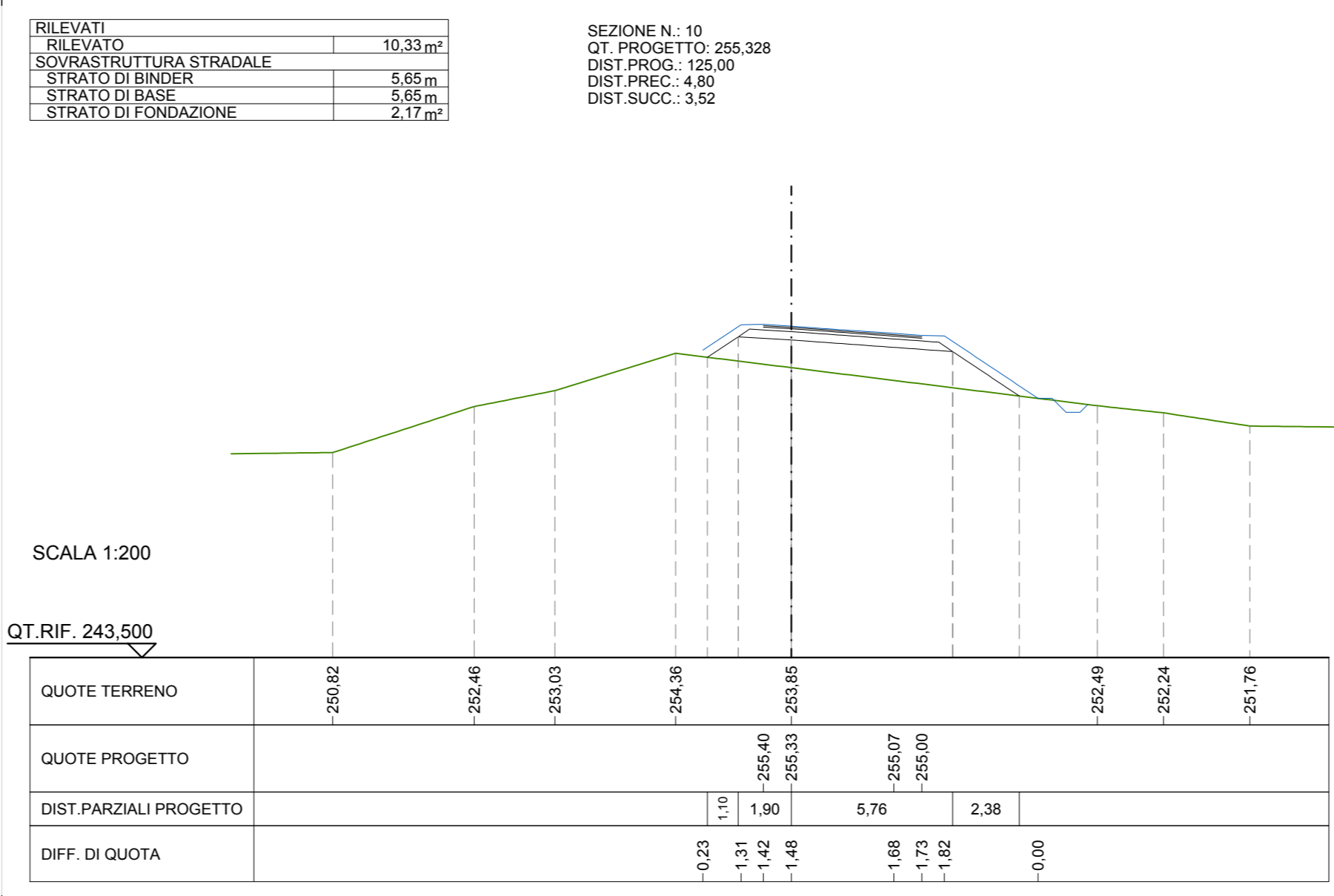
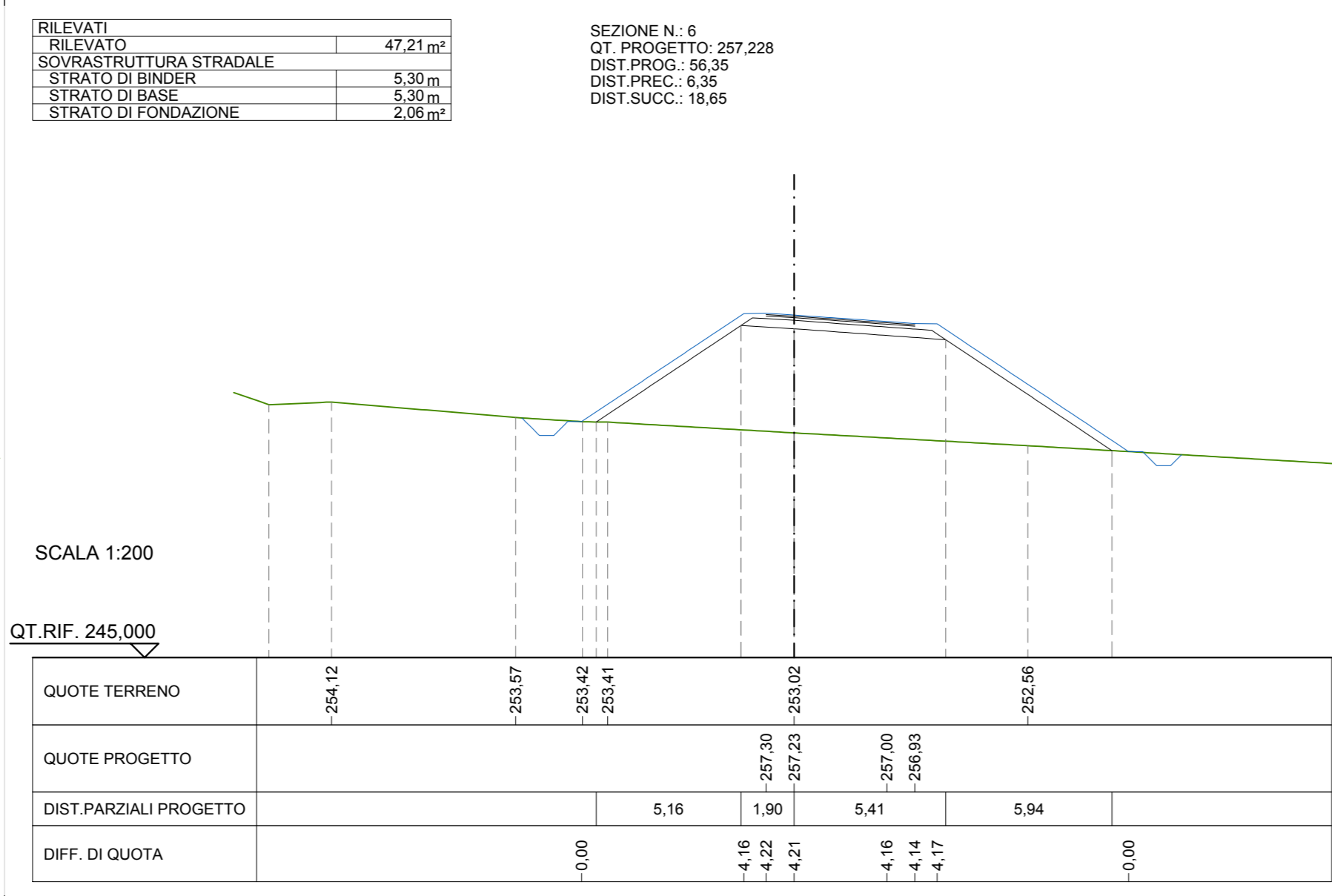
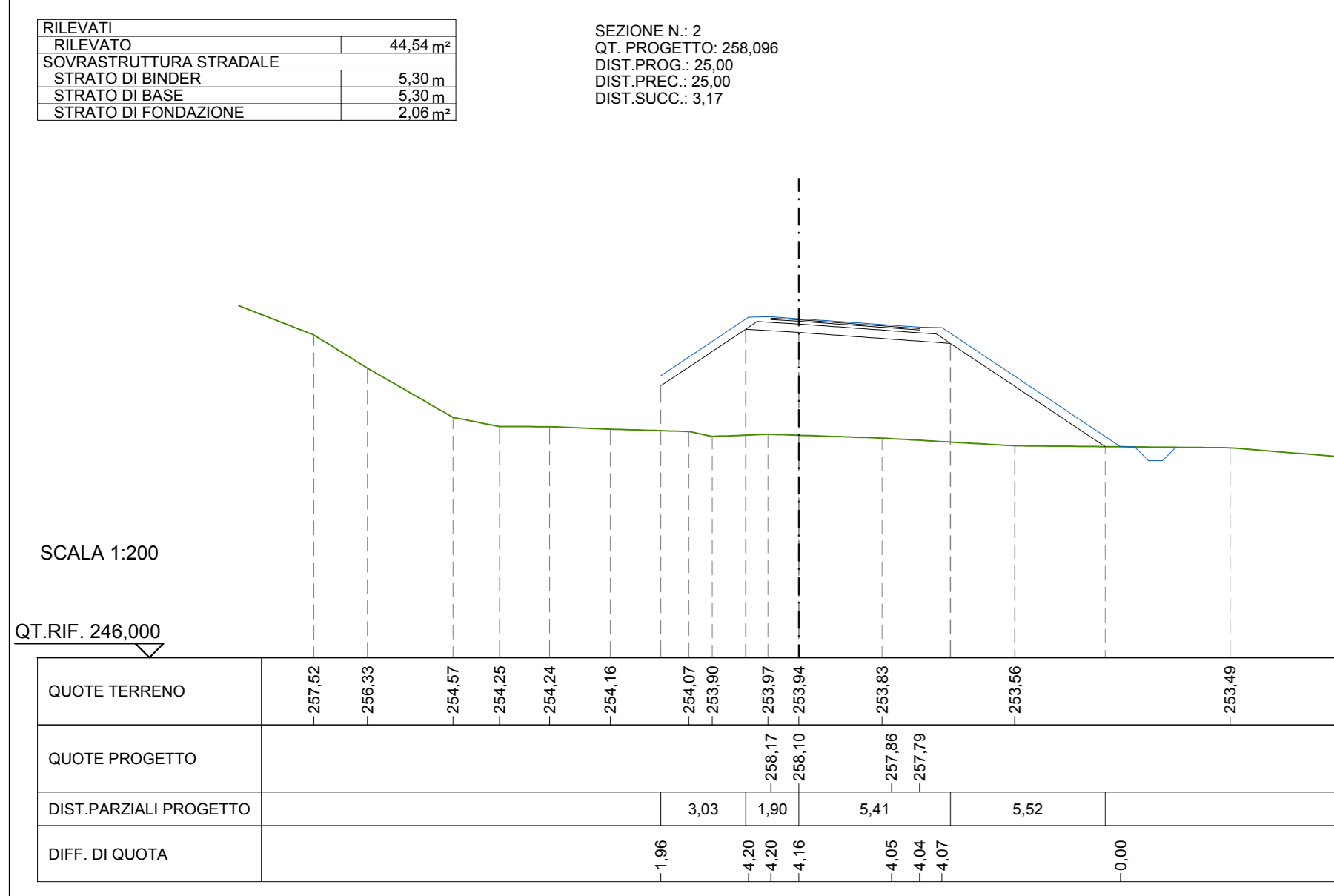
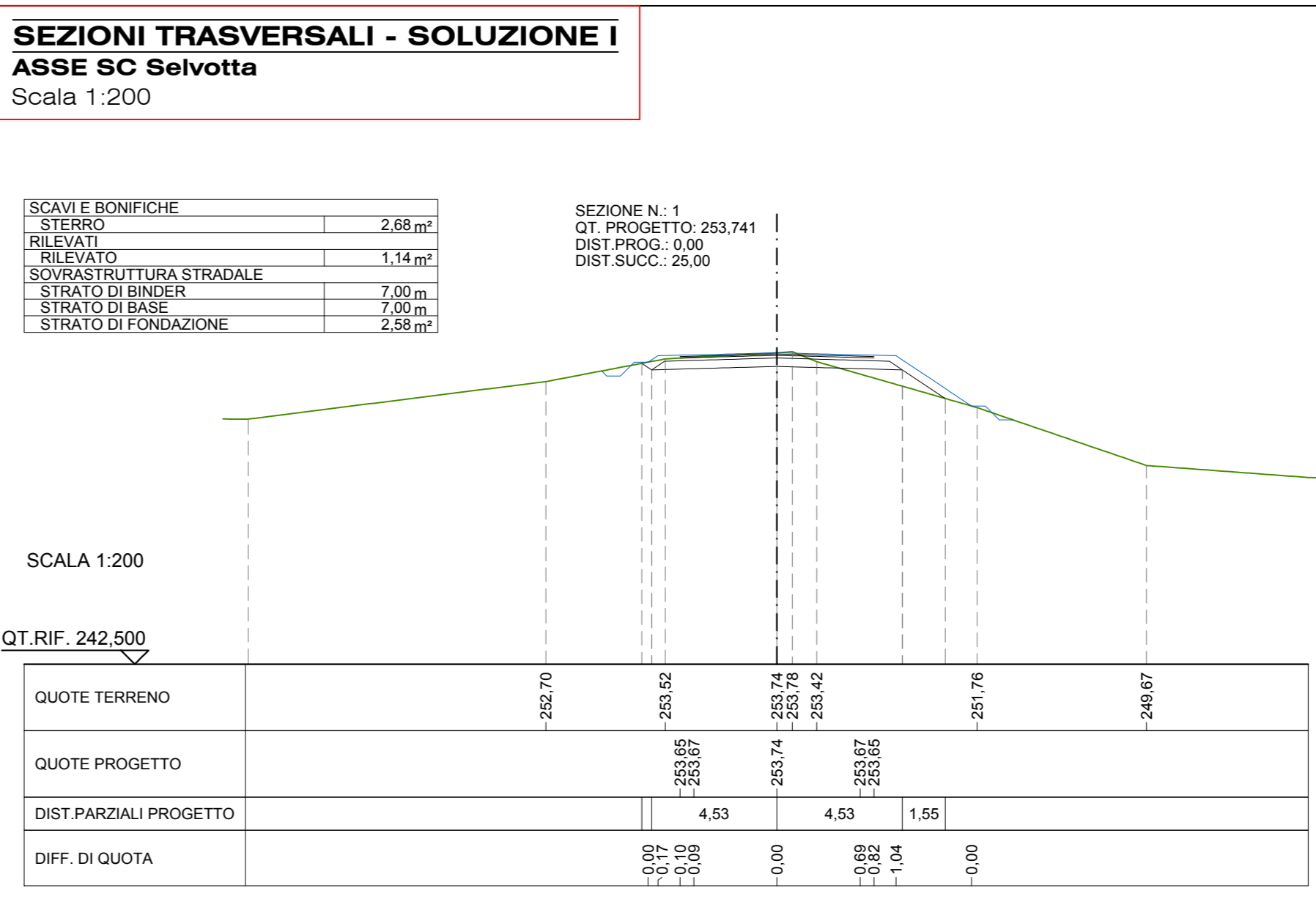
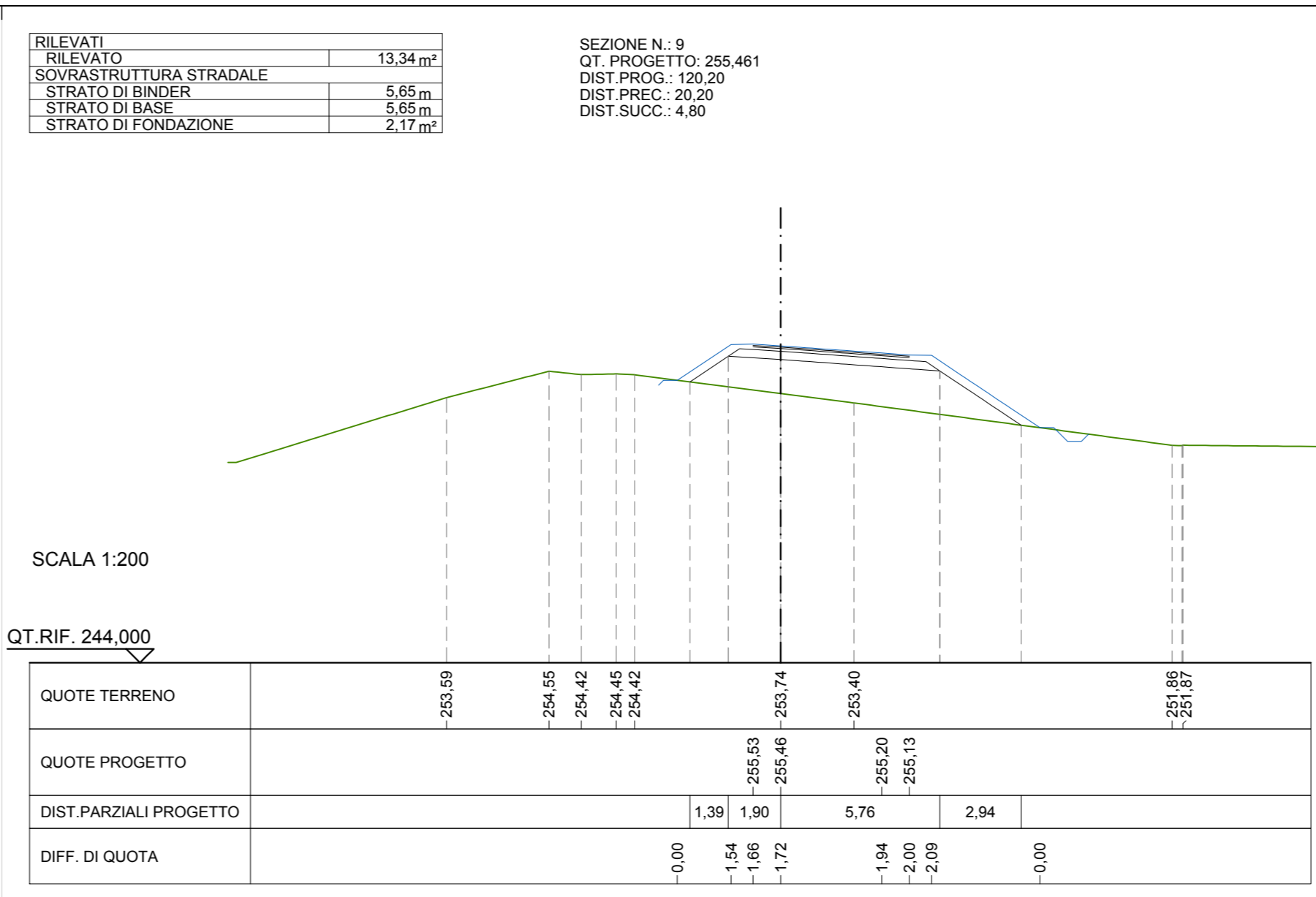
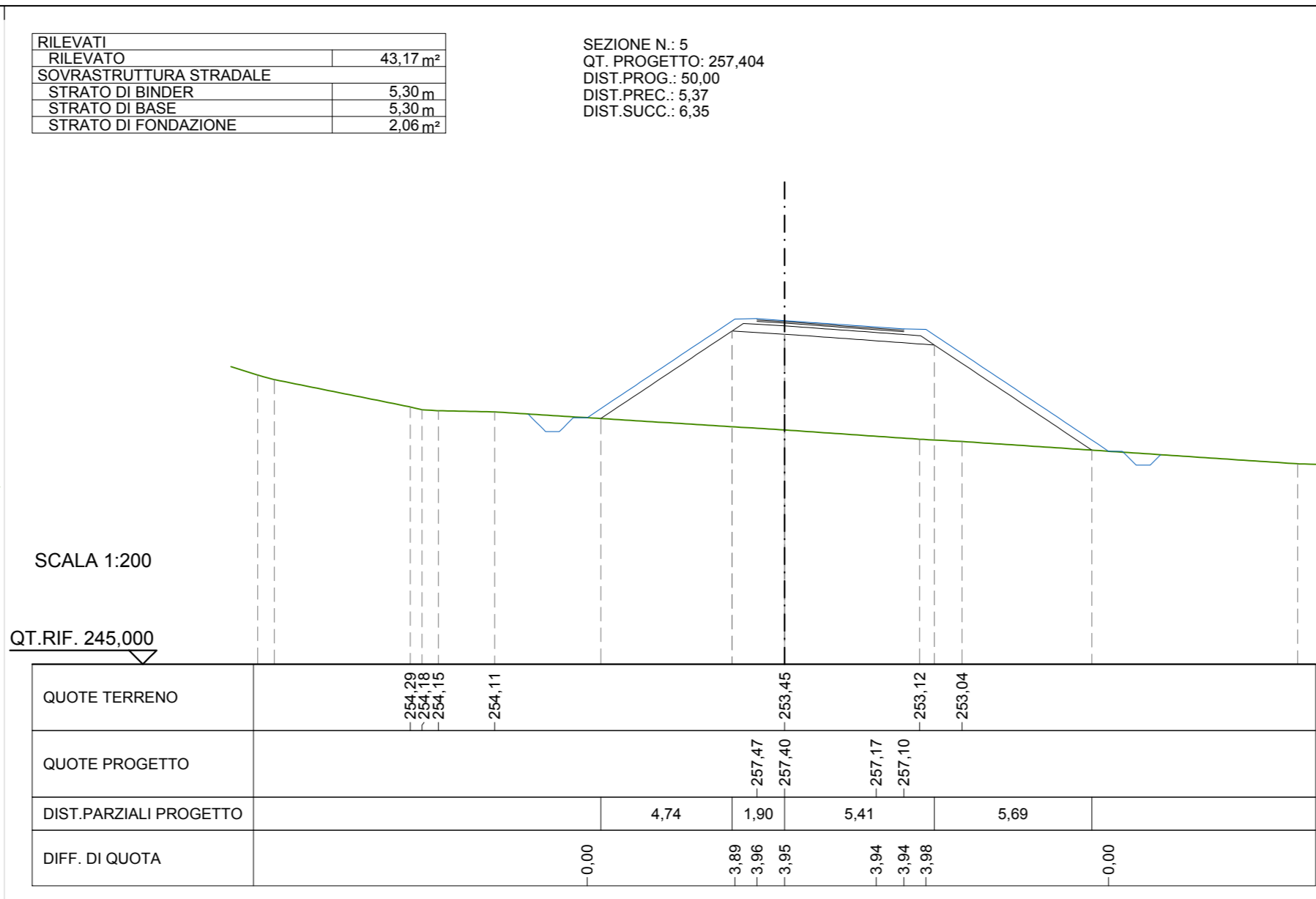
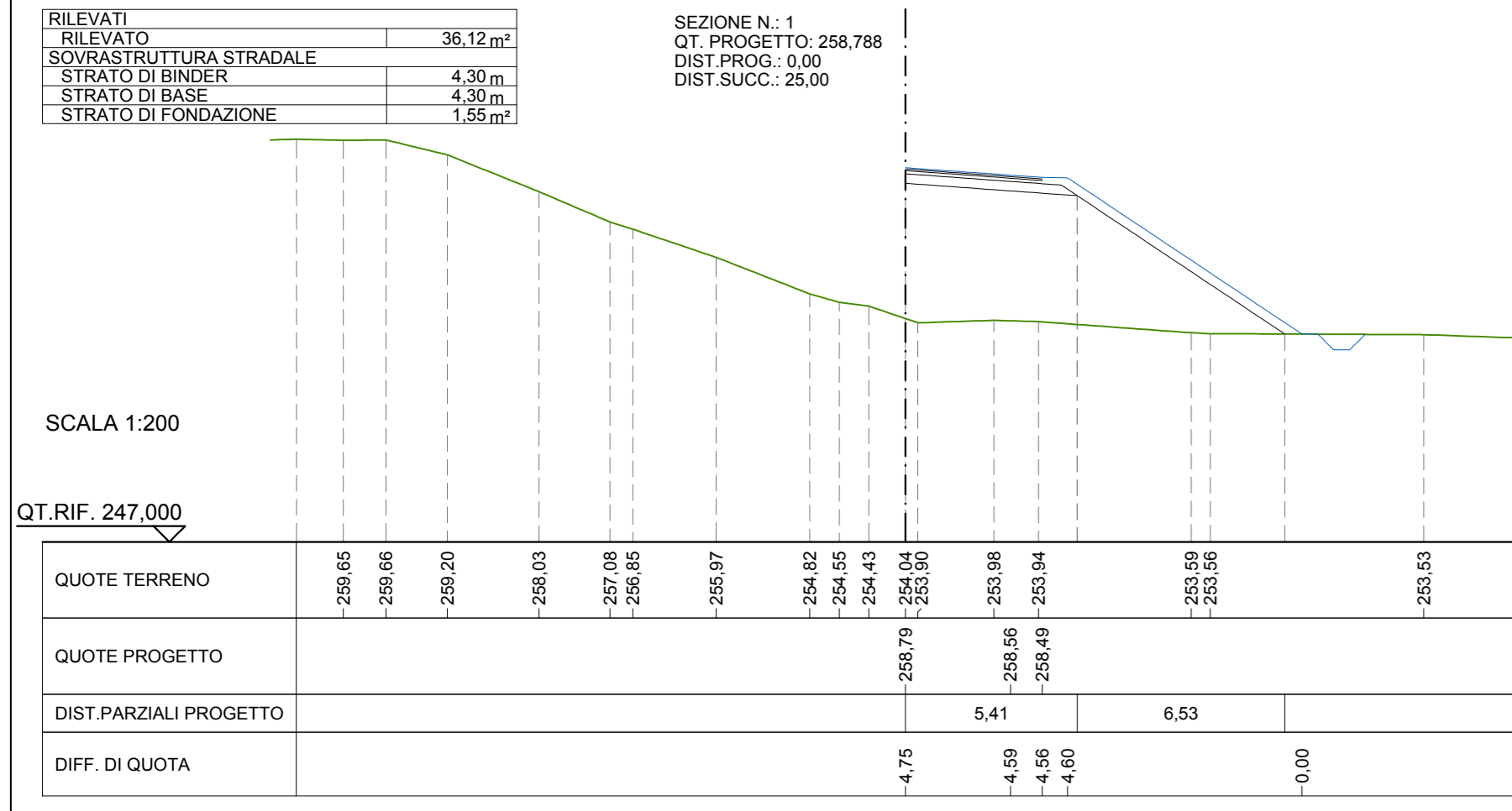


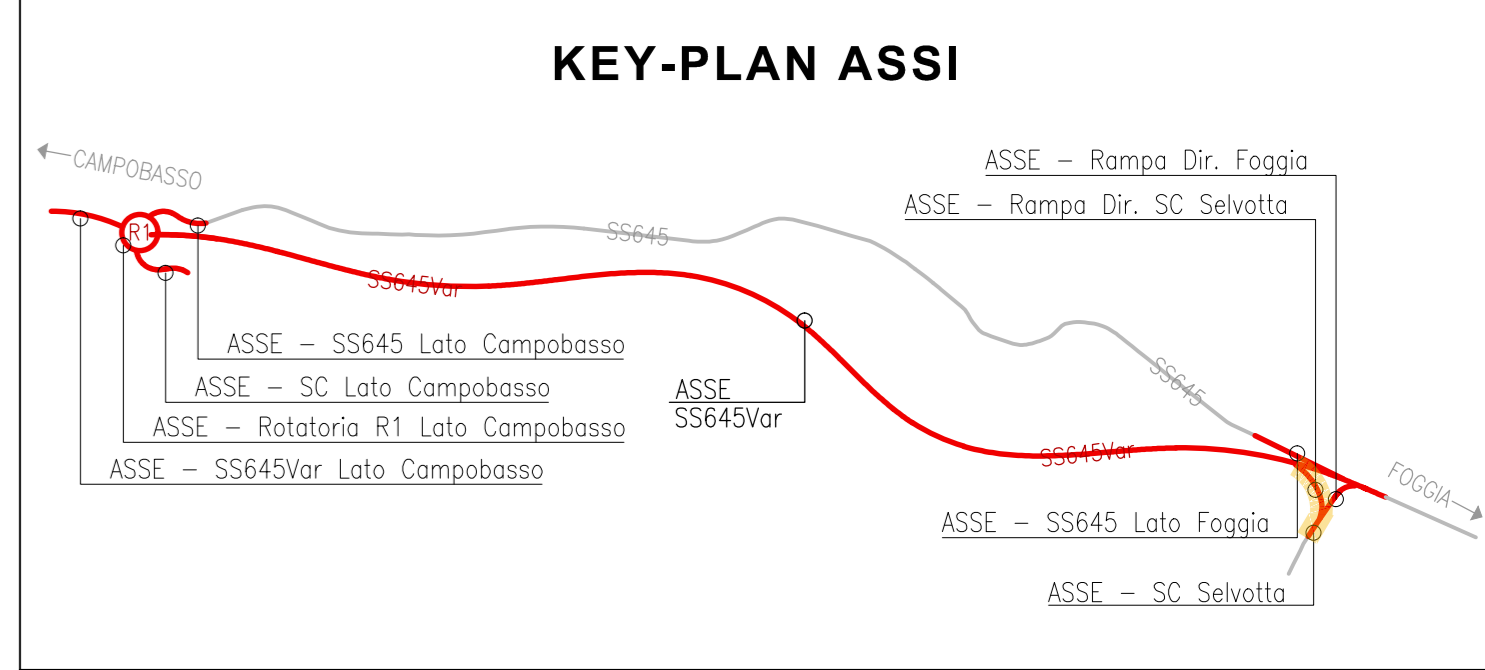
**SEZIONI TRASVERSALI - SOLUZIONE I**  
**ASSE Rampa Dir. SC Selvotta**  
 Scala 1:200



**LEGENDA**

**LEGENDA PROGETTO**

- Progetto
- Rilievo terreno



**anas**  
 GRUPPO IRI ITALIANE

Coordinamento Territoriale Adriatica  
 Area Compartimentale Moise

**S.S. 645 "Fondovolle Tappino"**  
 Variante al tratto in frana tra il Km 16+000 ed il Km 20+000

**PROGETTO DI FATIBILITA' TECNICA ED ECONOMICA**

PROGETTISTA  
 Ing. Giacomo LOSACCO

GRUPPO DI PROGETTAZIONE  
 Geom. Pasquale CAVIANNI  
 Geom. Antonio DI PASQUO  
 Geom. Adriano DI SOMMA  
 Geom. Giorgio MONTALTO  
 Geom. Antonio RICCARDIELLA

GEOLOGIA  
 Dat. Pasquale SCORCIA

ASSISTENZA ALLA PROGETTAZIONE  
 Studio Tecnico Ing. Pasquale DE BIASI  
 Via Fabiana e Barattino, 85 - 76121 Barrolo (BT)  
 Tel. 0861 799249 - Cell. 333 6547977  
 email: anbas@studiogingebiasi.it

PROTOCOLLO DATA RESPONSABILE DEL PROCEDIMENTO  
 Ing. Vincenzo LOMMA

Sezioni Trosversali Assi Secondari 5/5  
 Soluzione I

CODICE PROGETTO	051_T_00_P5_00_TRA_SZ_13_A	REVISIONE	A	SCALA	1:200				
CODICE ELABORATO	TOOPSPQTRASZ13								
REVISIONE	A	DATA	03/03/2018	REDDATO		VERIFICATO		APPROVATO	

Mod.CDGT.DCP.06.14 - rev. 0 del 17/11/2008