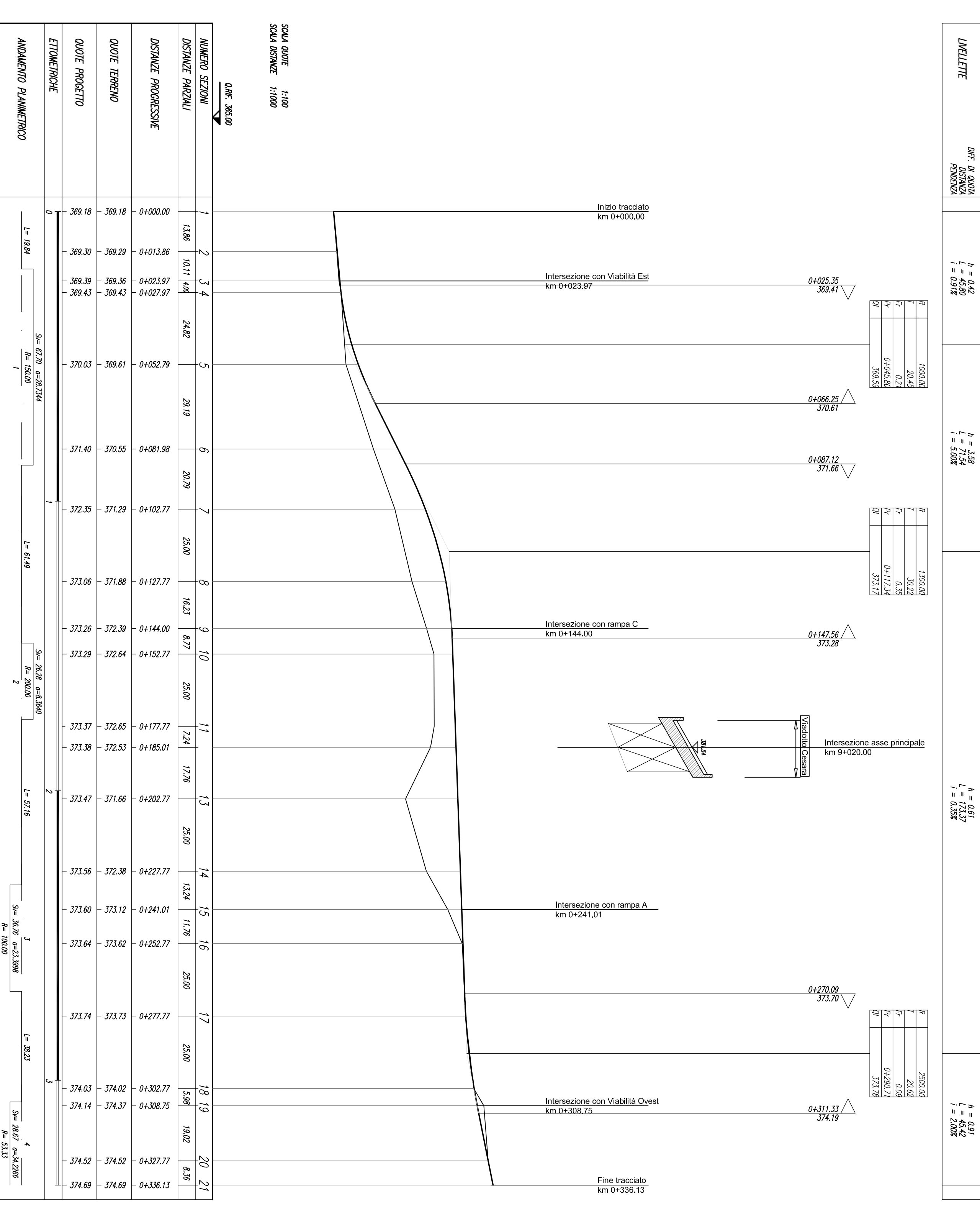



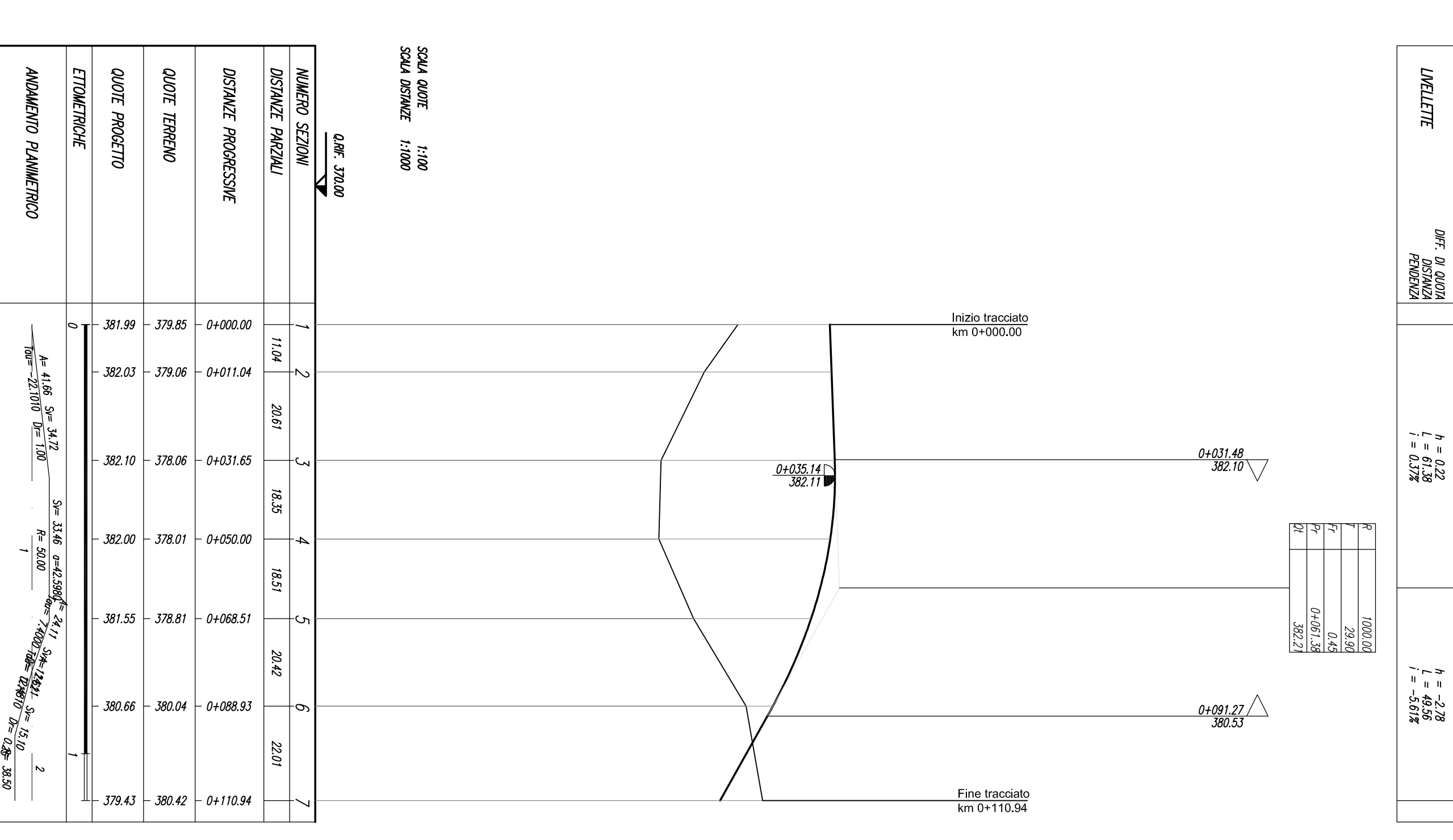
Profilo longitudinale rampa S.p. N.94 - Scala - 1:1000/100



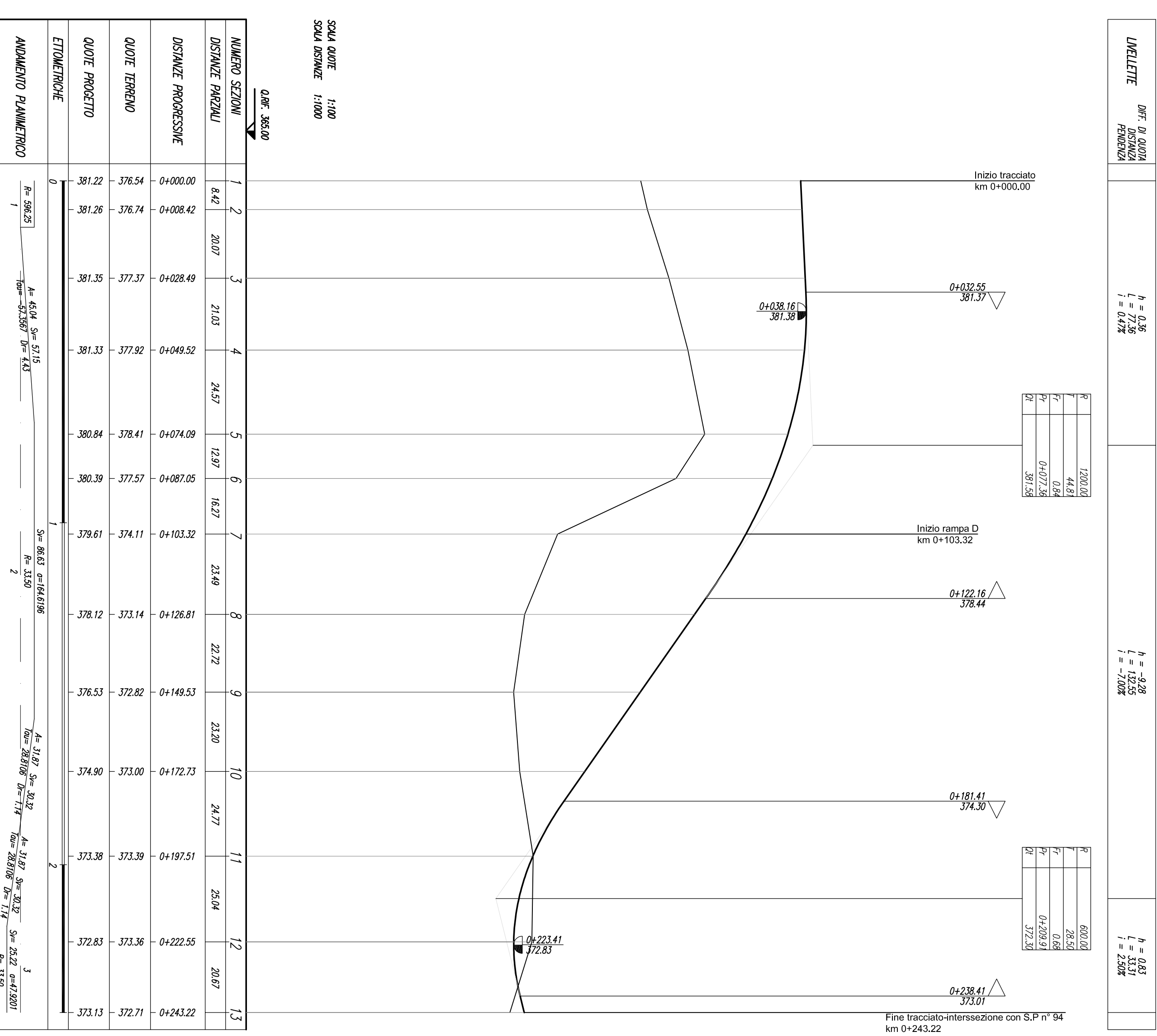
Profilo longitudinale rampa A - Scala - 1:1000/100



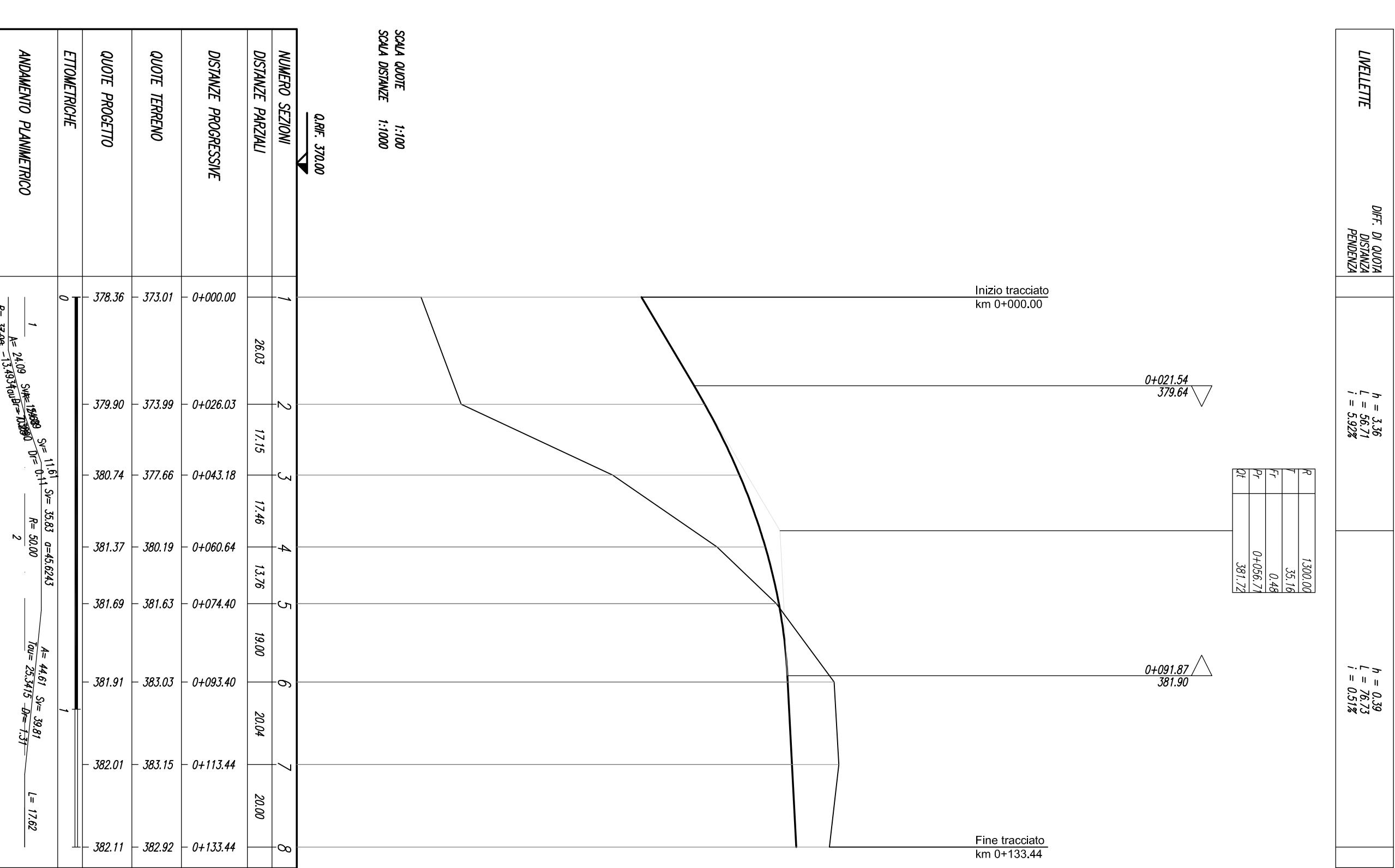
Profilo longitudinale rampa B - Scala - 1:1000/100




Profilo longitudinale rampa C - Scala - 1:1000/100



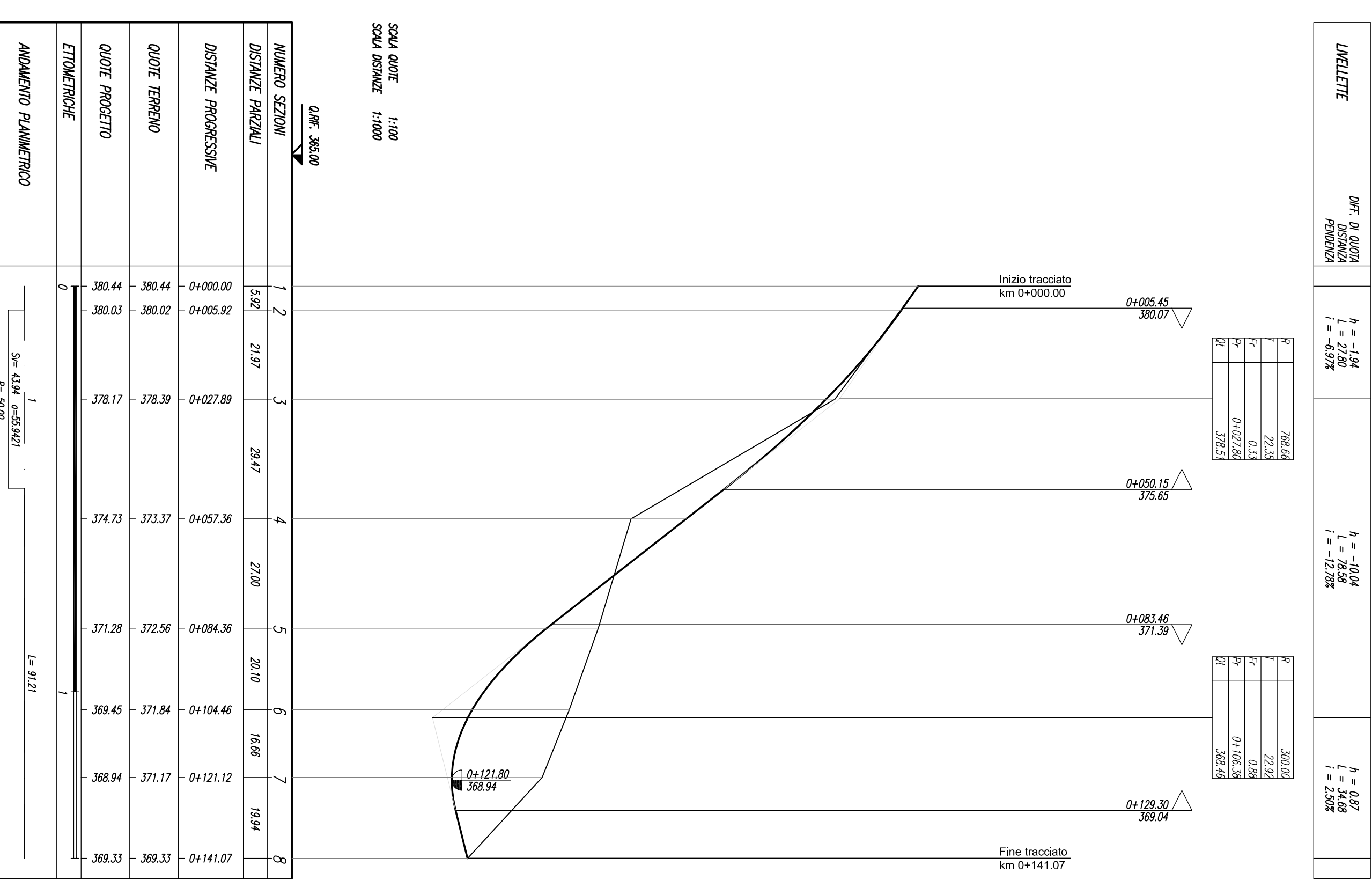
Profilo longitudinale rampa D - Scala - 1:1000/100



Profilo longitudinale Viabilità Ovest - Scala - 1:1000/100



Profilo longitudinale Viabilità Est - Scala - 1:1000/100



Project information including logos for GUARILATERO, DIRPA 2, and other partners, along with contact details and project name: ASSE VIARIO MARCHE-UMBRIA E QUADRILATERO DI PENETRAZIONE INTERNA.

Table with columns: NUMERO STAZIONI, DISTANZE PARZIALI, DISTANZE PROGRESSIVE, QUOTE TERRENO, QUOTE PROGETTO, and ALTIMETRIE.

Table with columns: NUMERO STAZIONI, DISTANZE PARZIALI, DISTANZE PROGRESSIVE, QUOTE TERRENO, QUOTE PROGETTO, and ALTIMETRIE.

Table with columns: NUMERO STAZIONI, DISTANZE PARZIALI, DISTANZE PROGRESSIVE, QUOTE TERRENO, QUOTE PROGETTO, and ALTIMETRIE.

Table with columns: NUMERO STAZIONI, DISTANZE PARZIALI, DISTANZE PROGRESSIVE, QUOTE TERRENO, QUOTE PROGETTO, and ALTIMETRIE.