

Comune:
Bovino -Deliceto - Castelluccio dei Sauri
Località "Monte Livagni"

PROGETTO DEFINITIVO PER LA REALIZZAZIONE DI UN IMPIANTO DI PRODUZIONE DI ENERGIA ELETTRICA DA FONTE EOLICA E RELATIVE OPERE DI CONNESSIONE - 10 AEROGENERATORI -

Sezione 0:

RELAZIONI GENERALI

Titolo elaborato:

**STUDIO DI COMPATIBILITA' IDROLOGICA E IDRAULICA -
ALLEGATO 9 - Output dei risultati ottenuti con il software Hec-Ras in corrispondenza di ogni sezione di calcolo**

N. Elaborato: **0.7.9**

Scala: -

Committente

WINDERG S.r.l.

Via Trento, 64
Vimercate (MB)
P.IVA 04702520968

Amministratore Unico
Michele GIAMBELLI

Progettazione



sede legale e operativa

San Giorgio Del Sannio (BN) via de Gasperi 61

sede operativa

Lucera (FG) S.S.17 loc. Vaccarella snc c/o Villaggio Don Bosco
P.IVA 01465940623

Azienda con sistema gestione qualità Certificato N. 50 100 11873



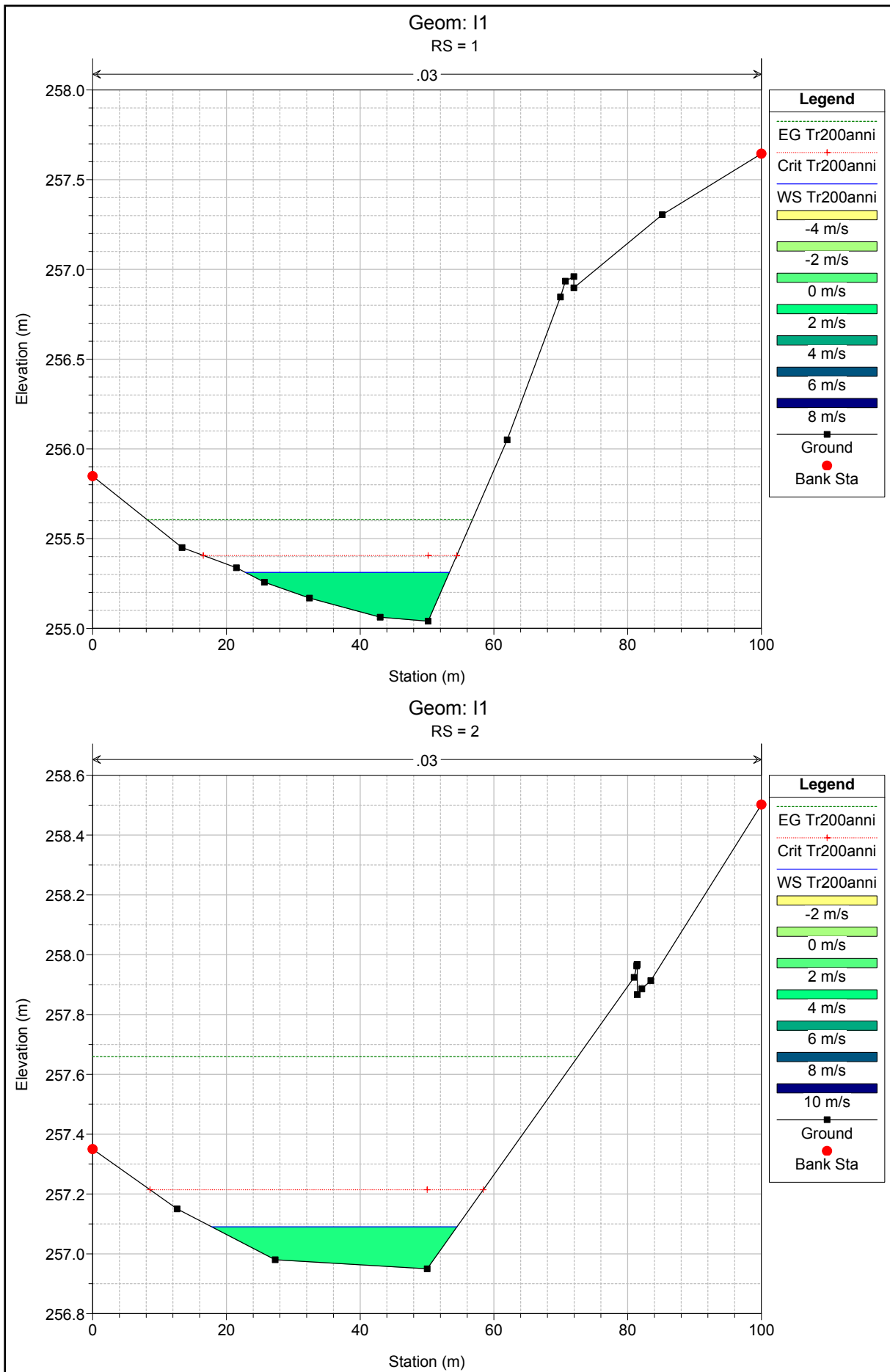
Progettista

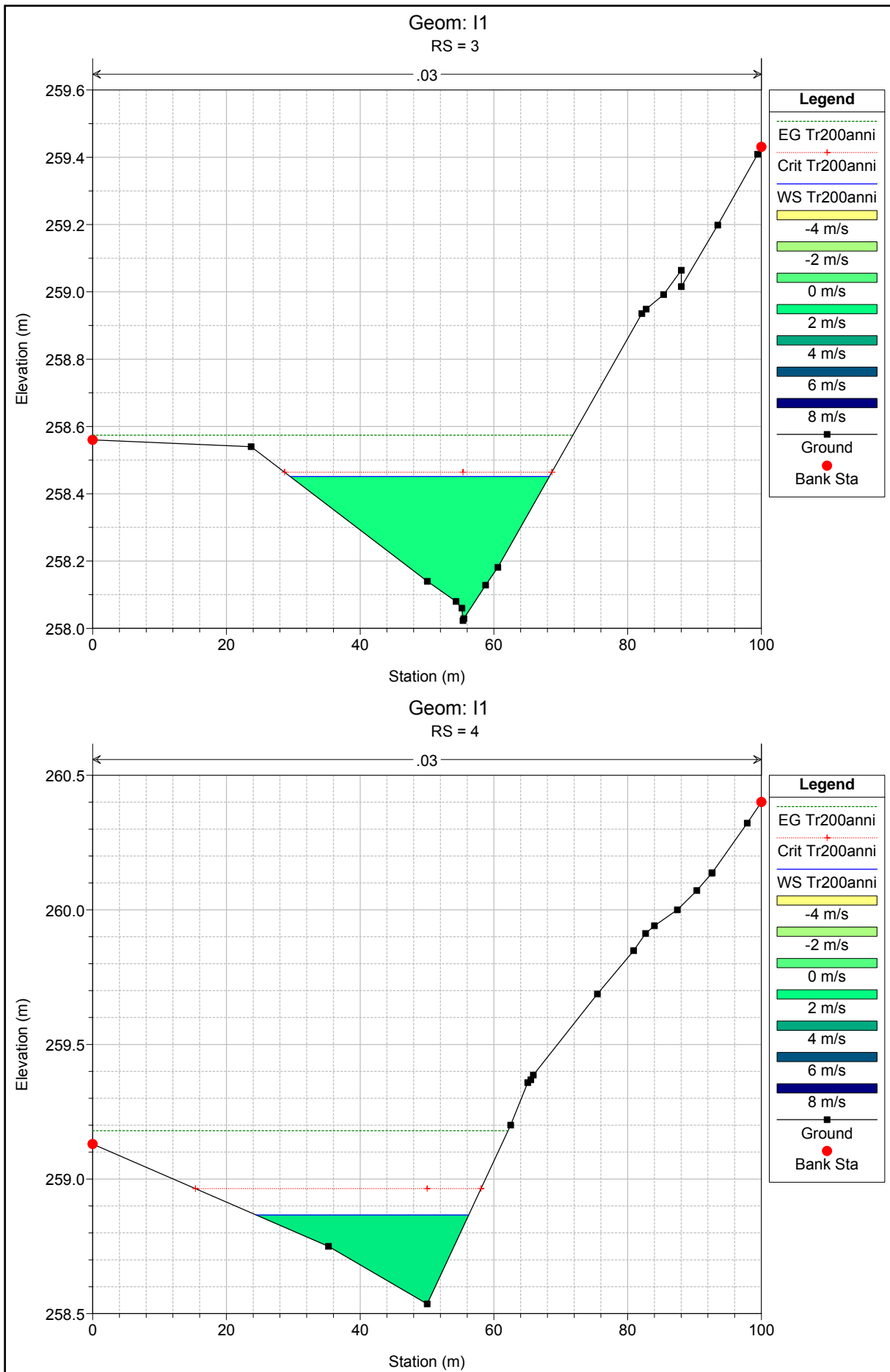
Dott. Ing. Nicola FORTE

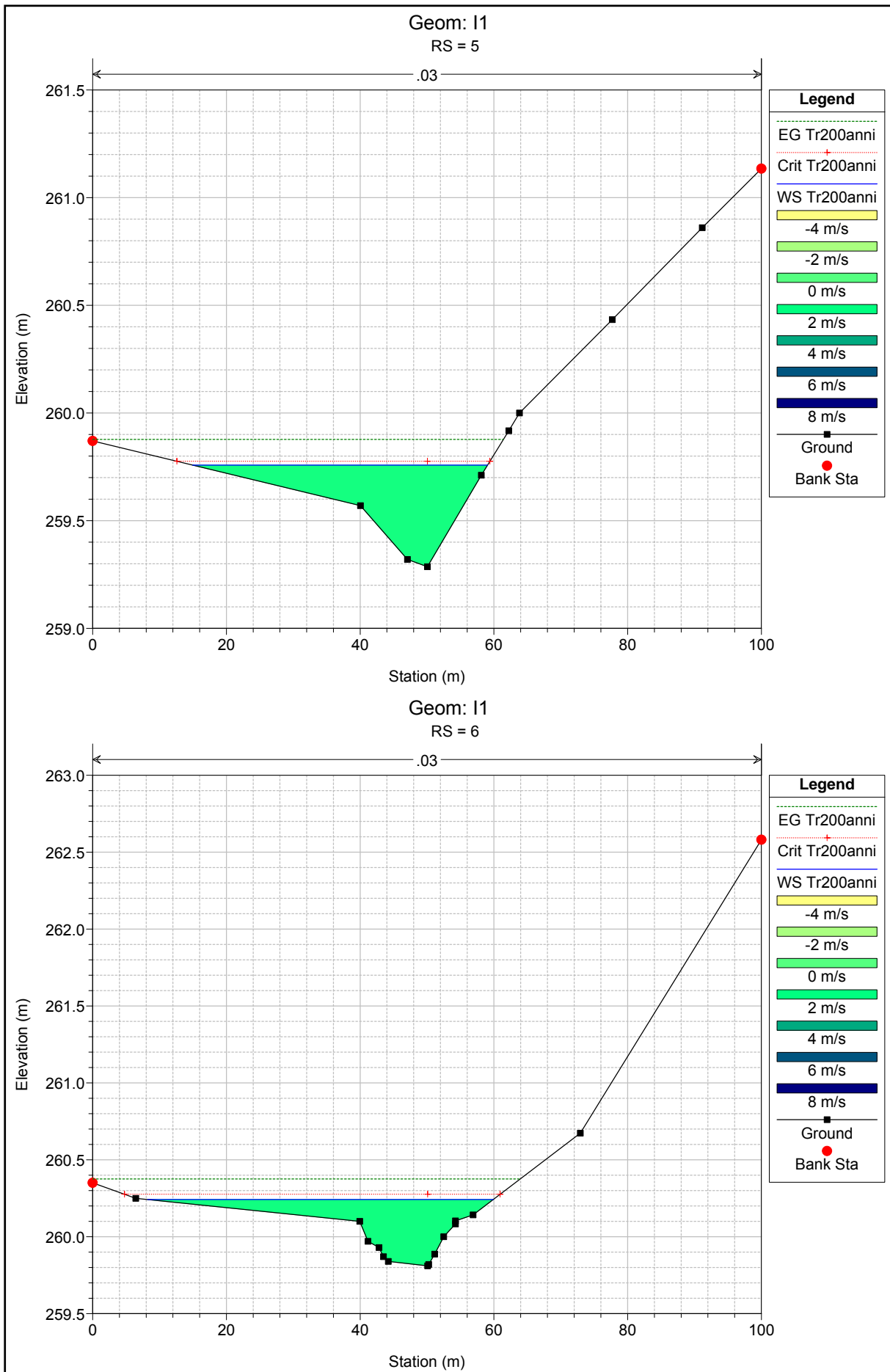


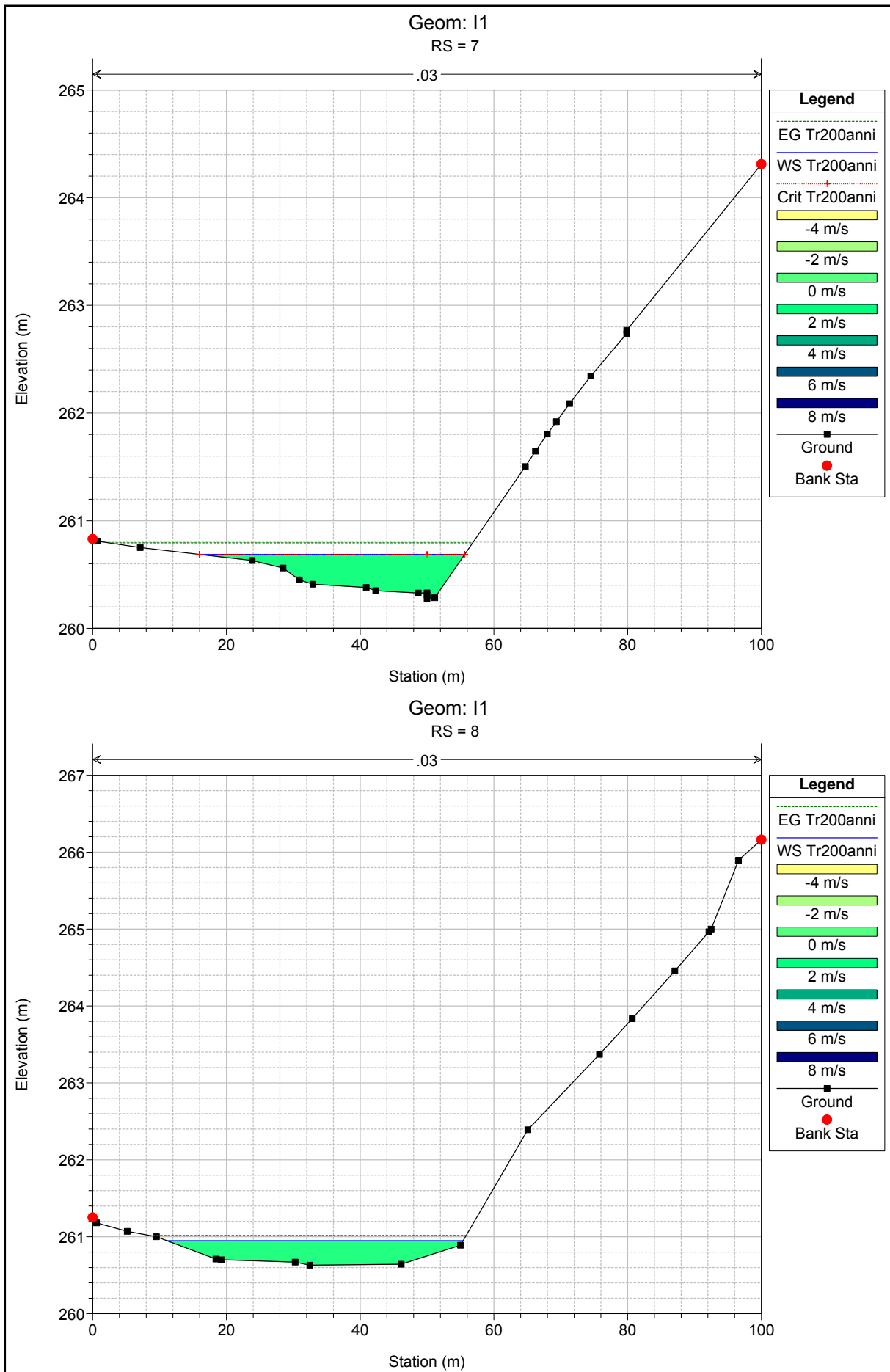
Rev.	Data	Elaborazione	Approvazione	Emissione	DESCRIZIONE
00	OTTOBRE 2018	LR sigla	NF sigla	NF sigla	Emissione Progetto Definitivo

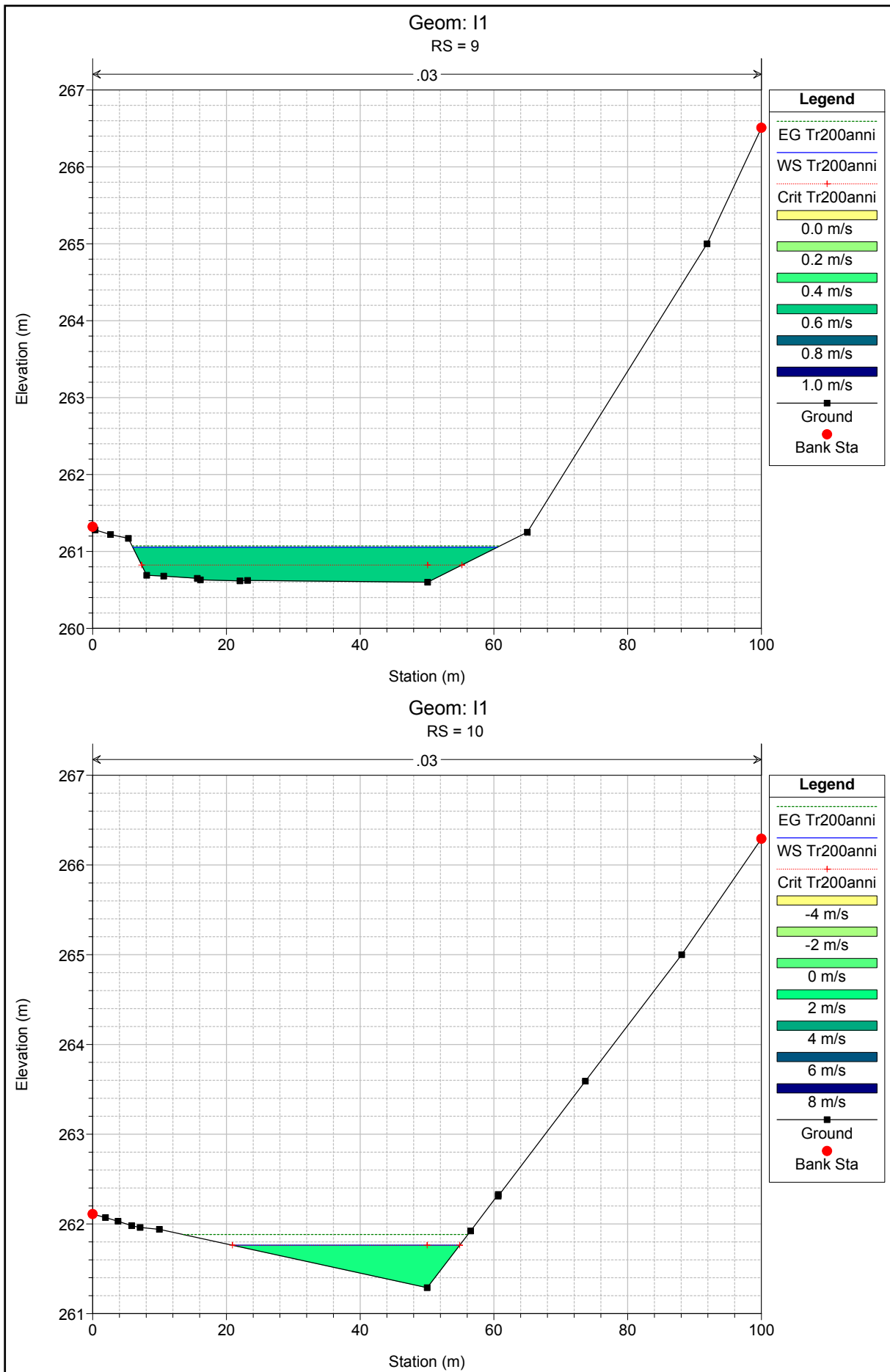
Nome File sorgente	GE.BOV01.PD.0.7.8.dwg	Nome file stampa	GE.BOV01.PD.0.7.8.pdf	Formato di stampa	A4
--------------------	-----------------------	------------------	-----------------------	-------------------	----





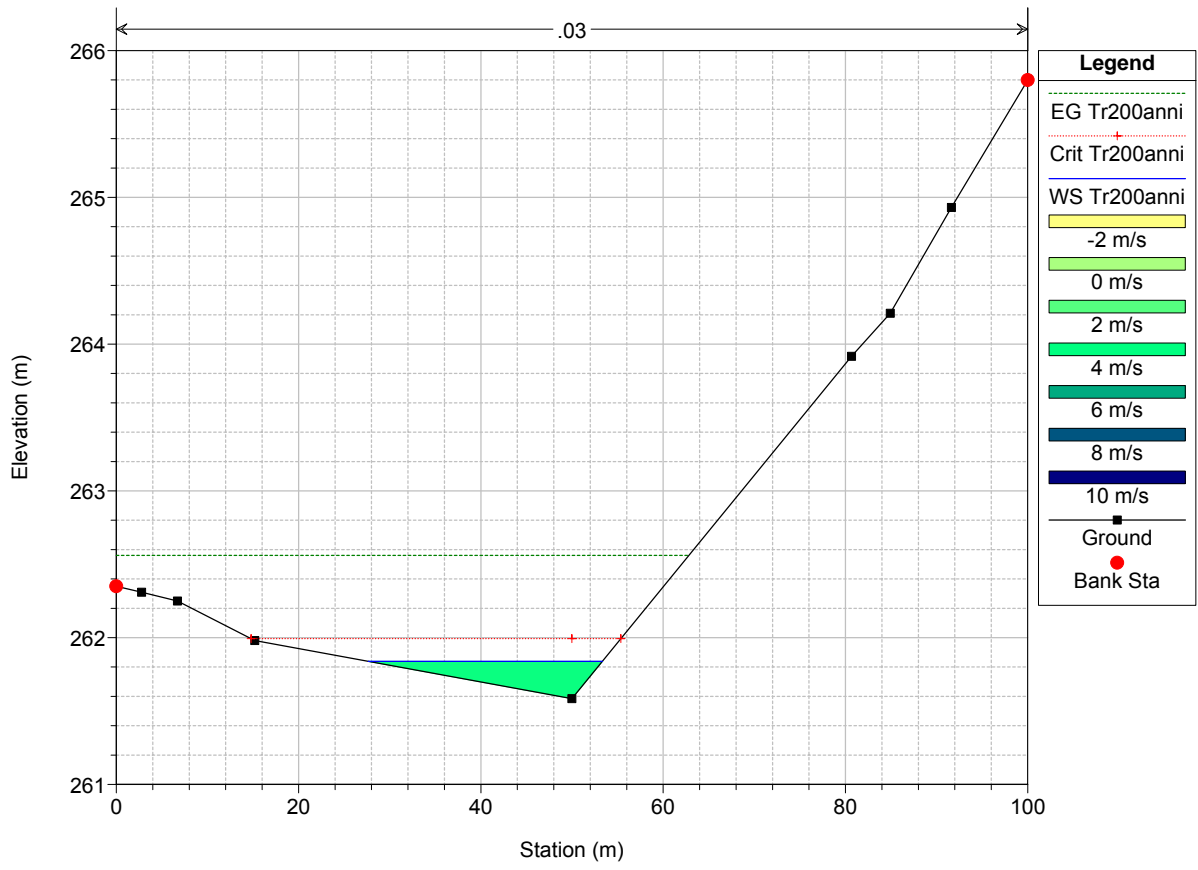


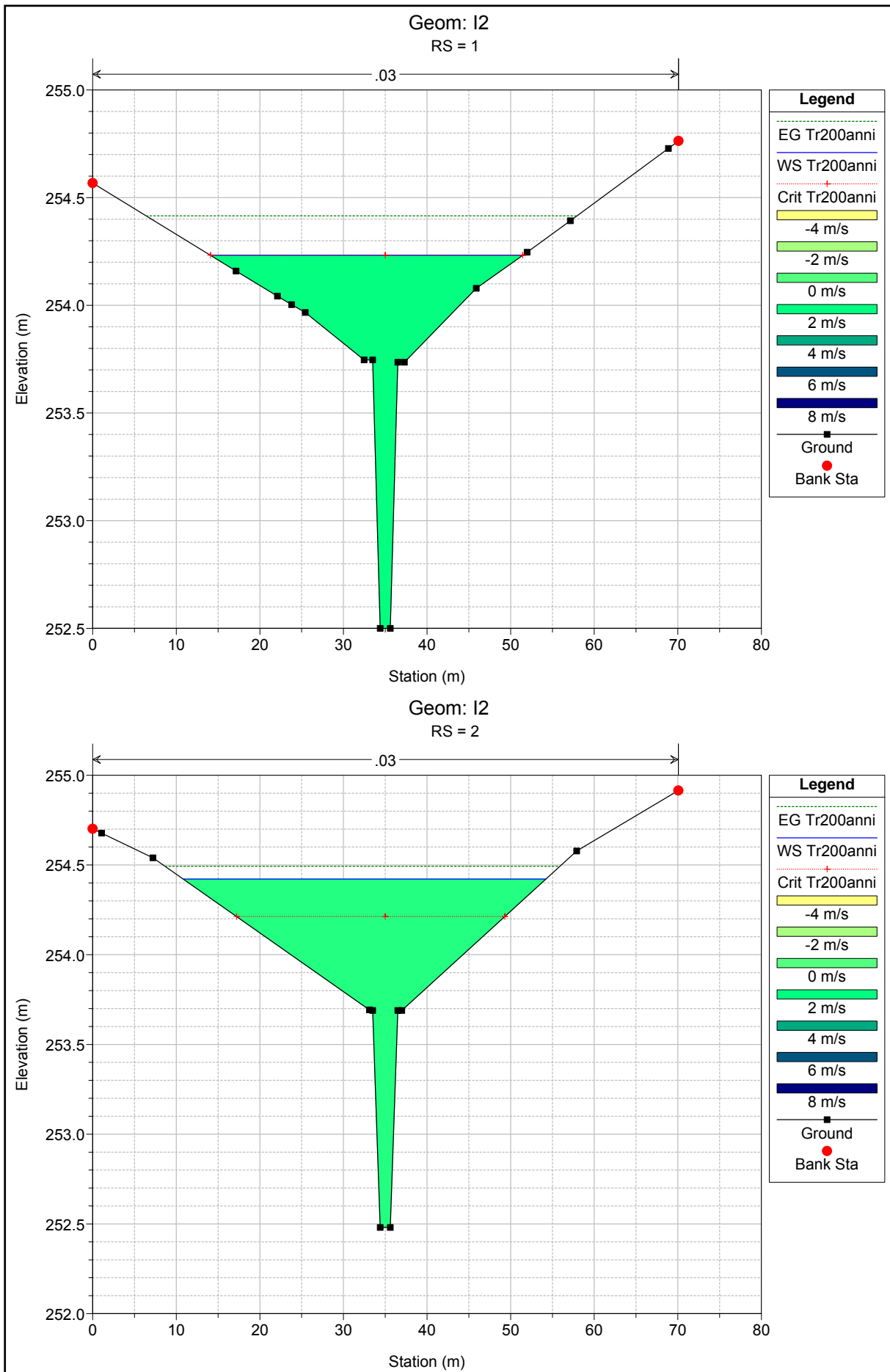


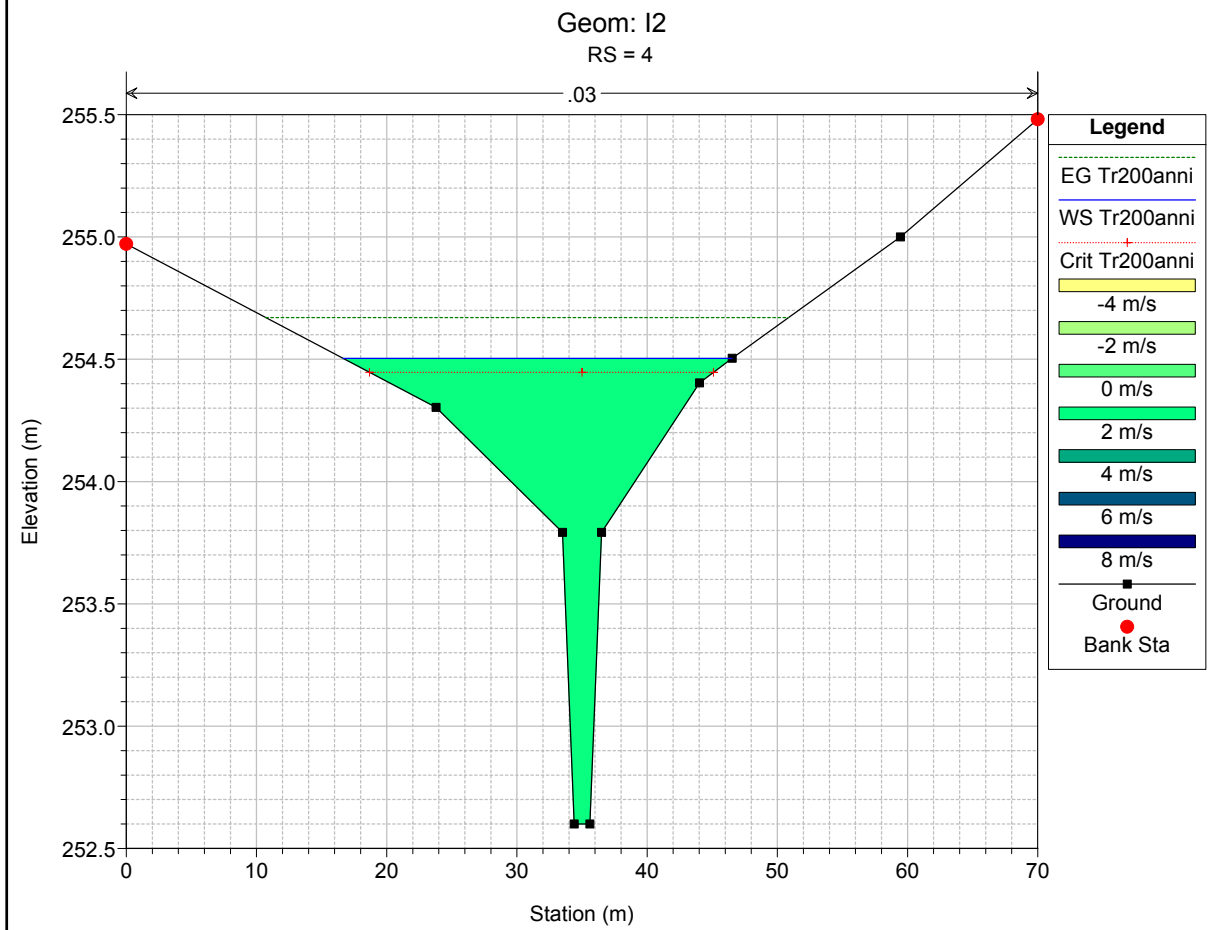
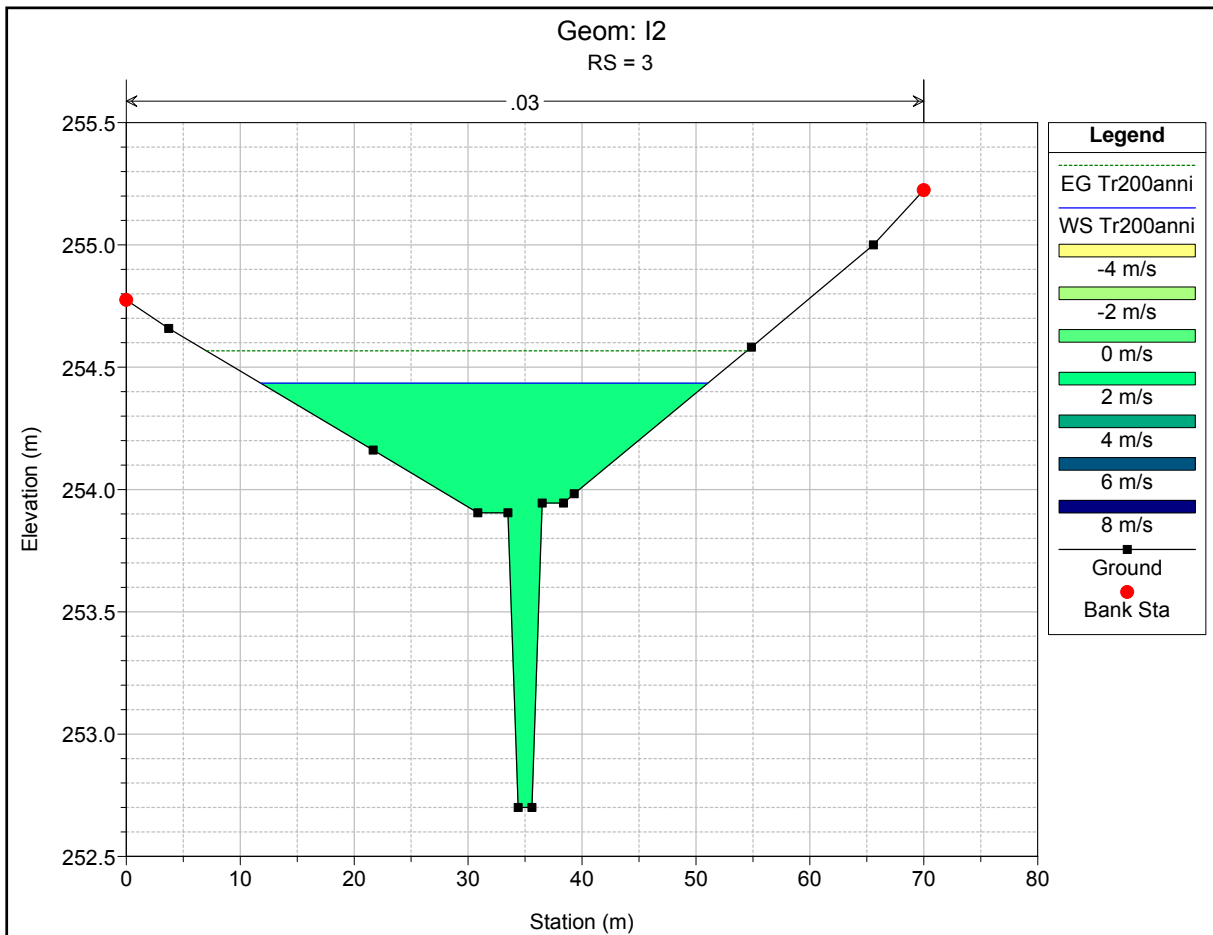


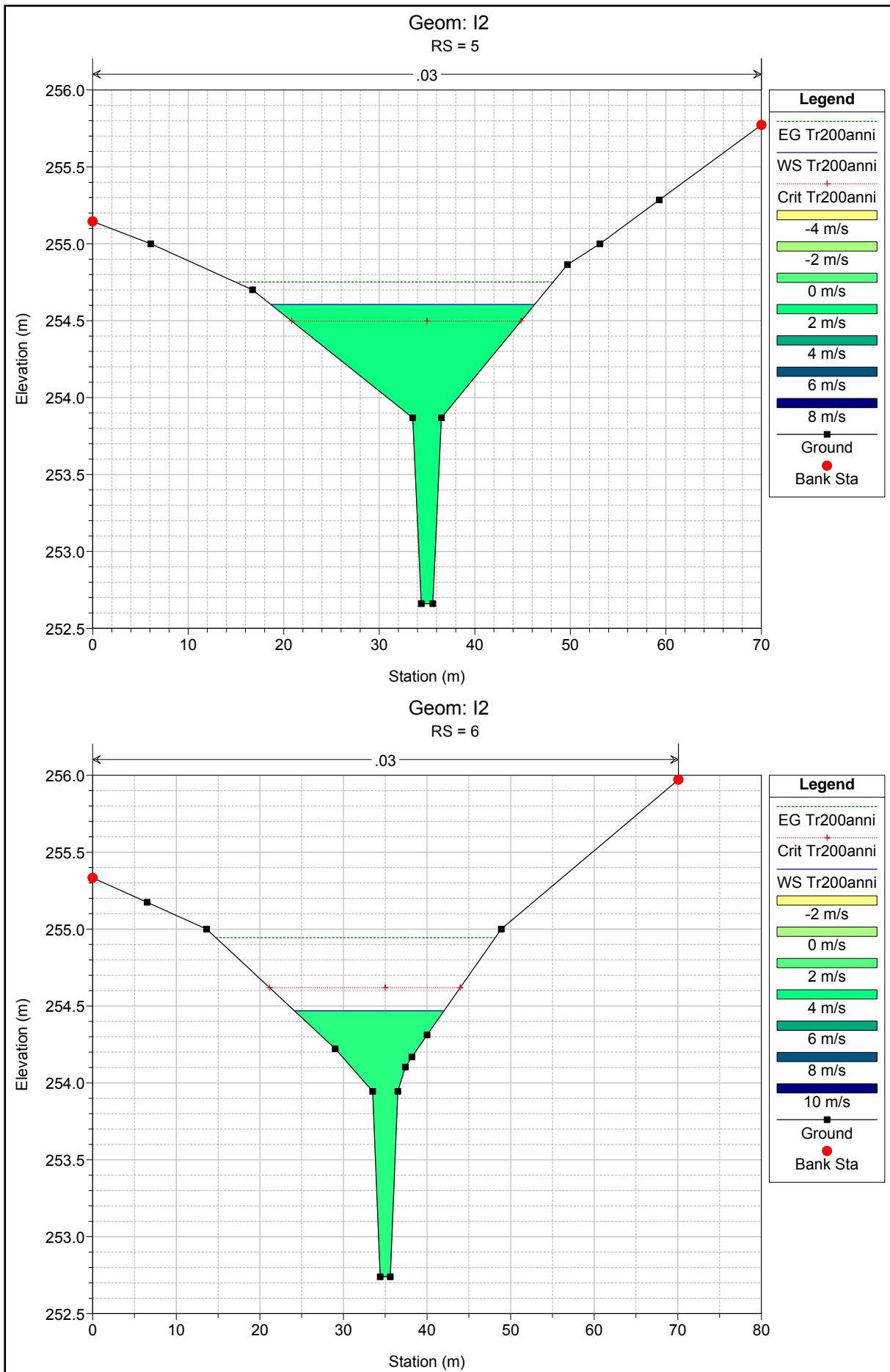
Geom: I1

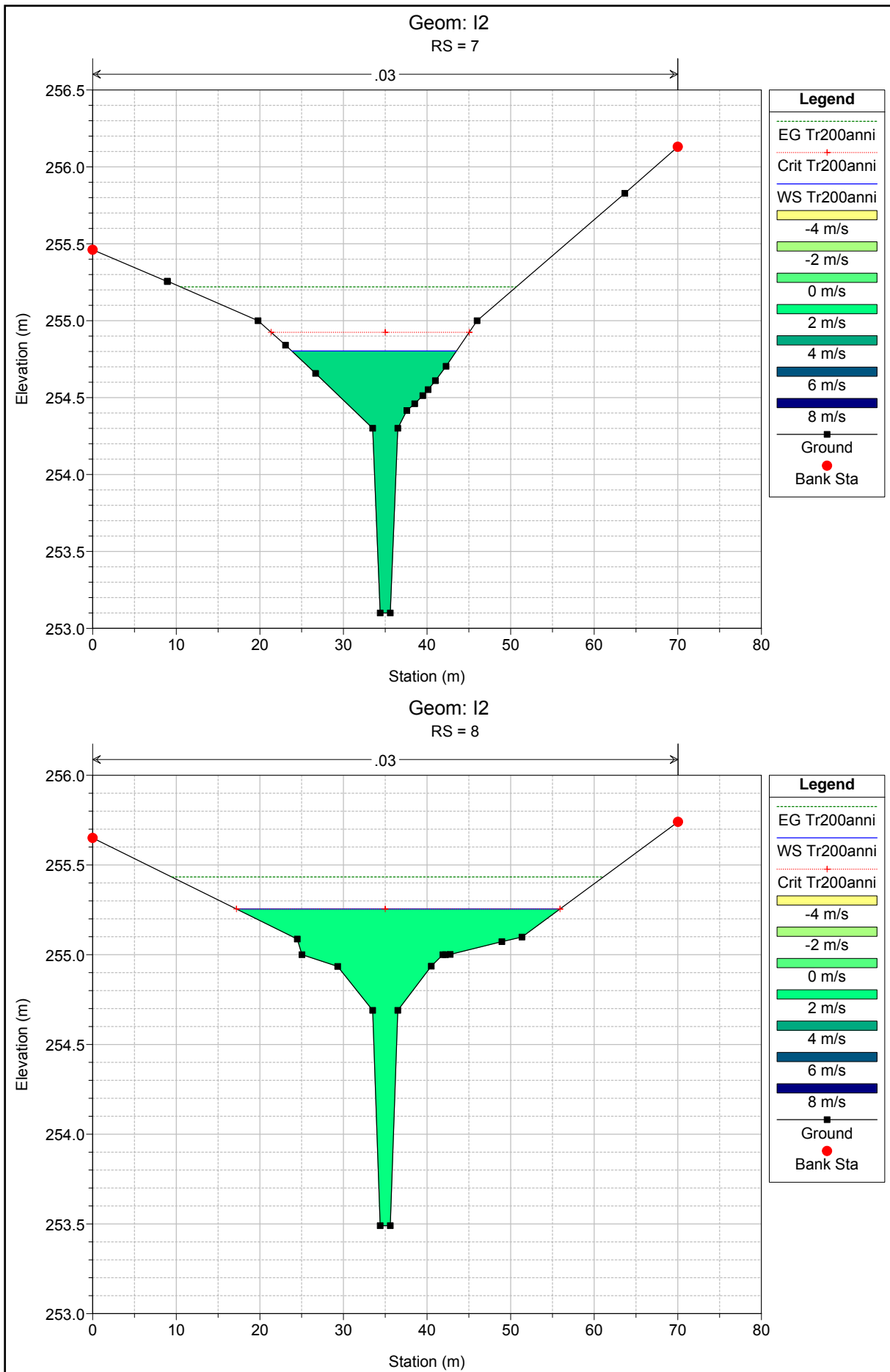
RS = 11

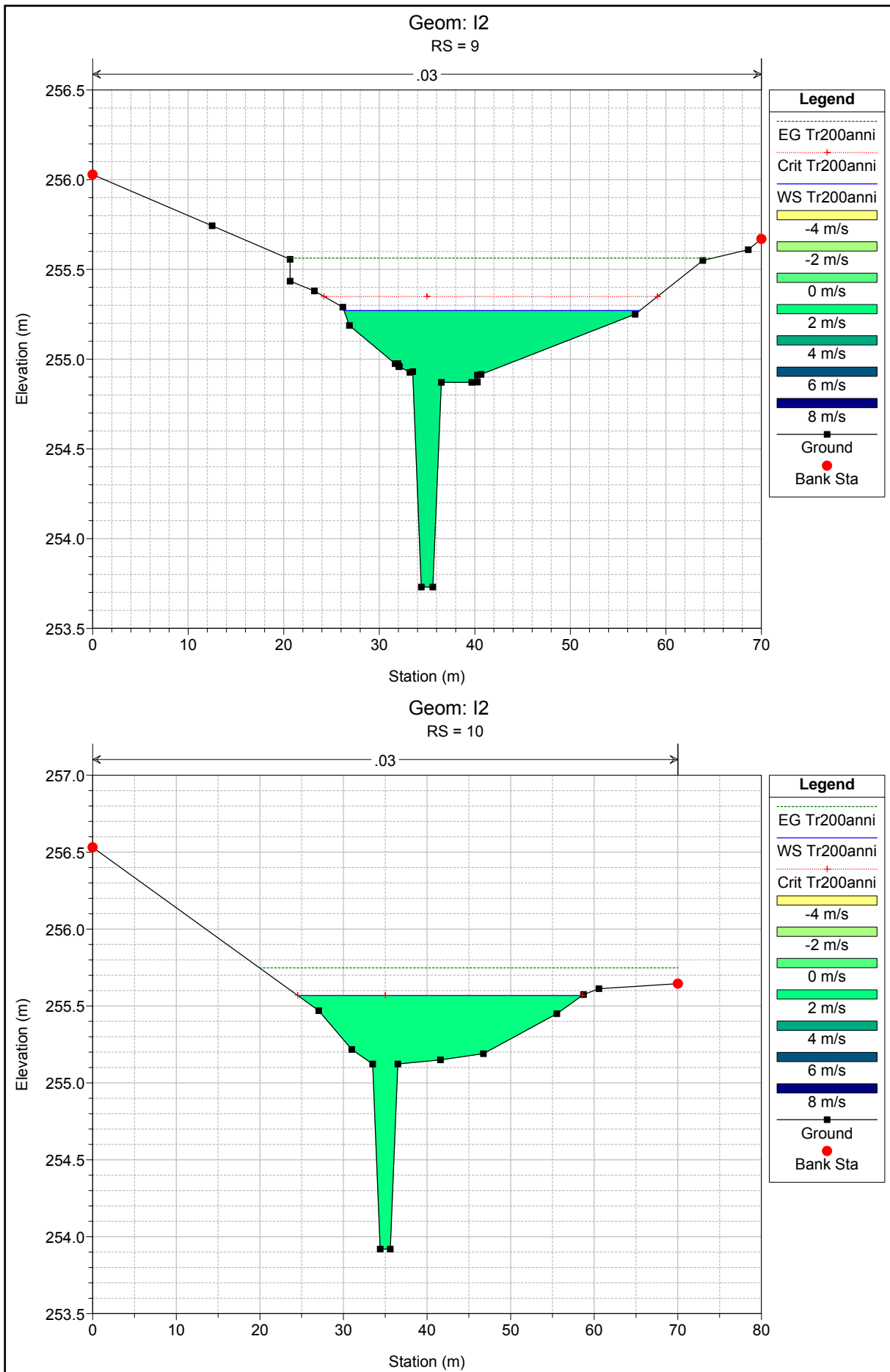


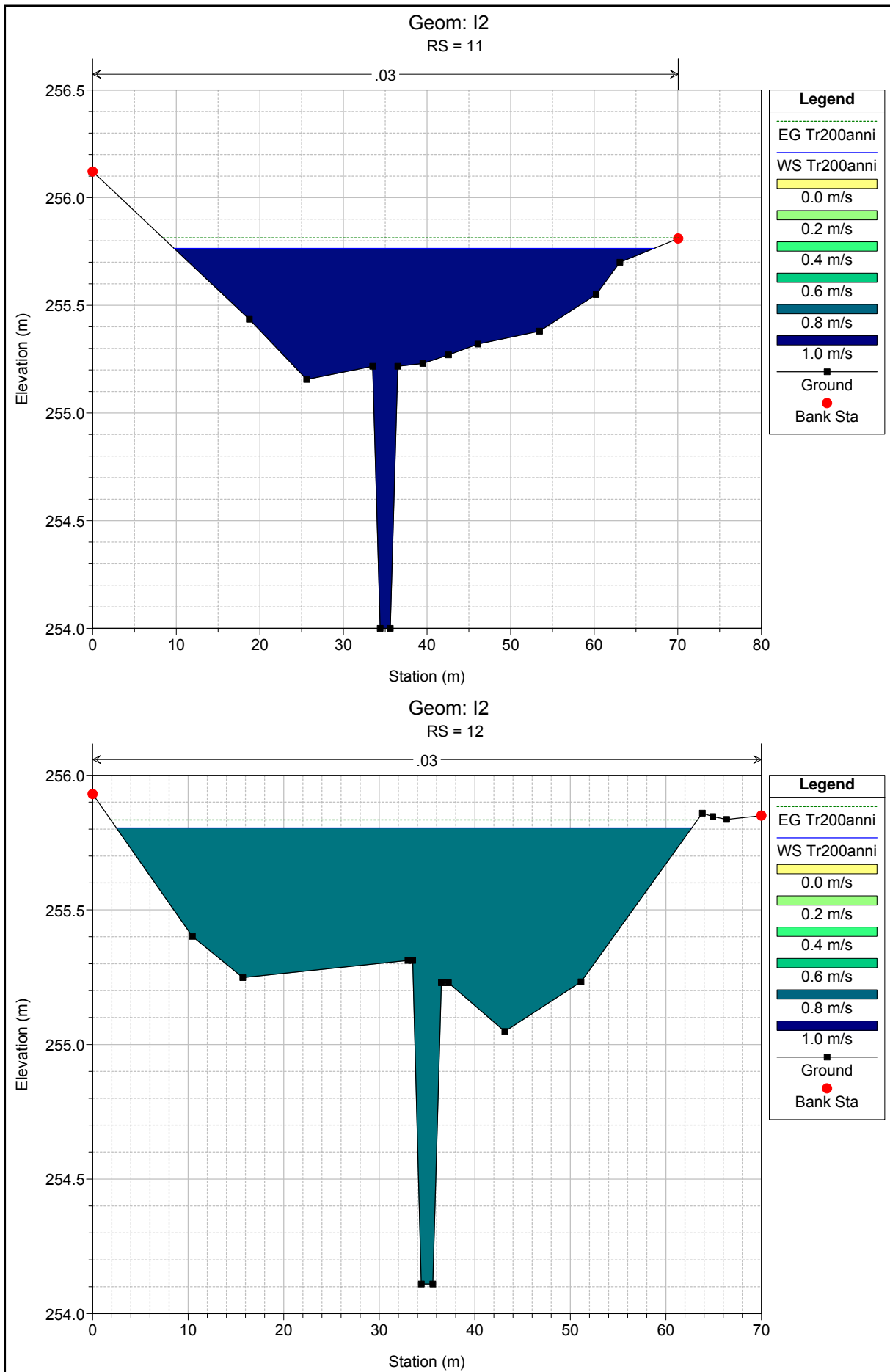


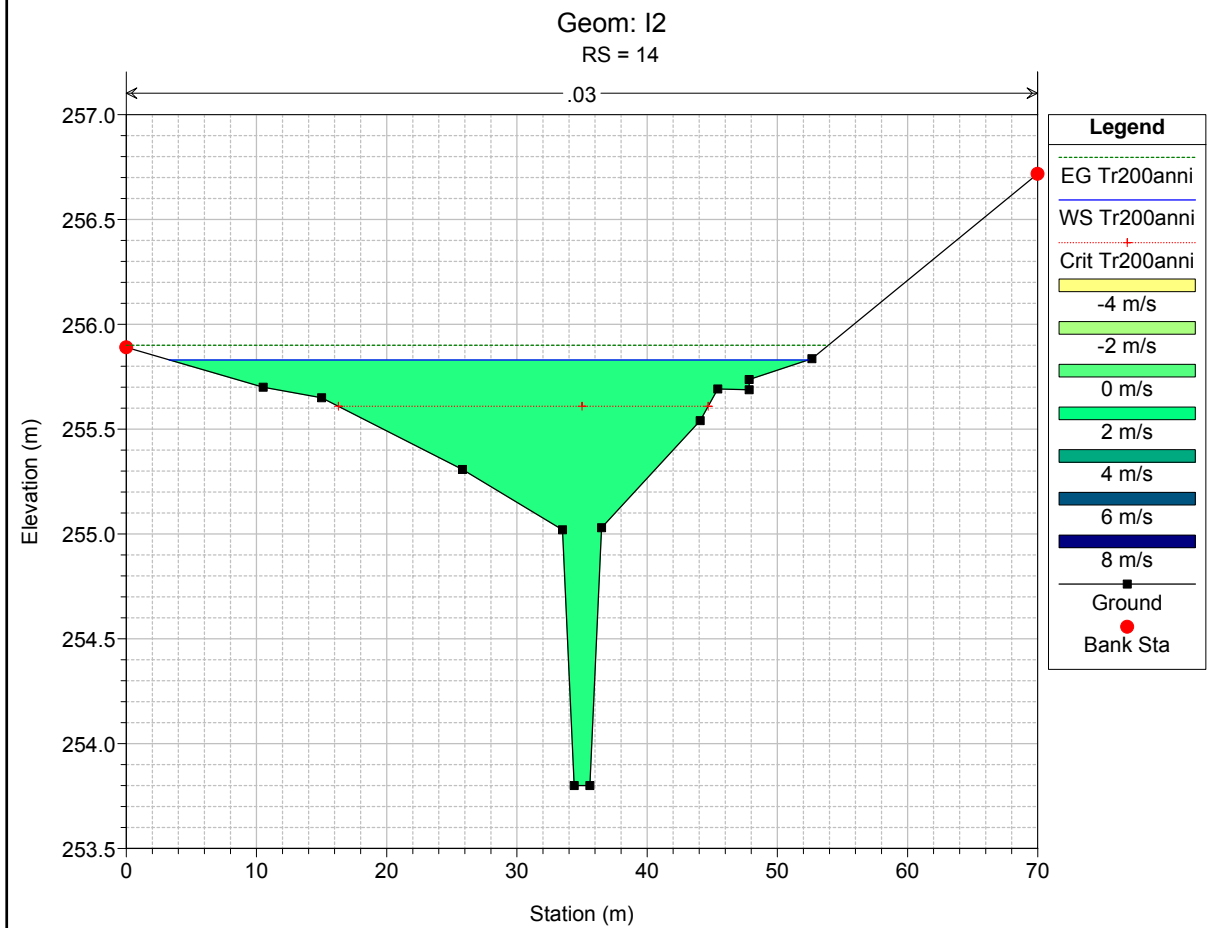
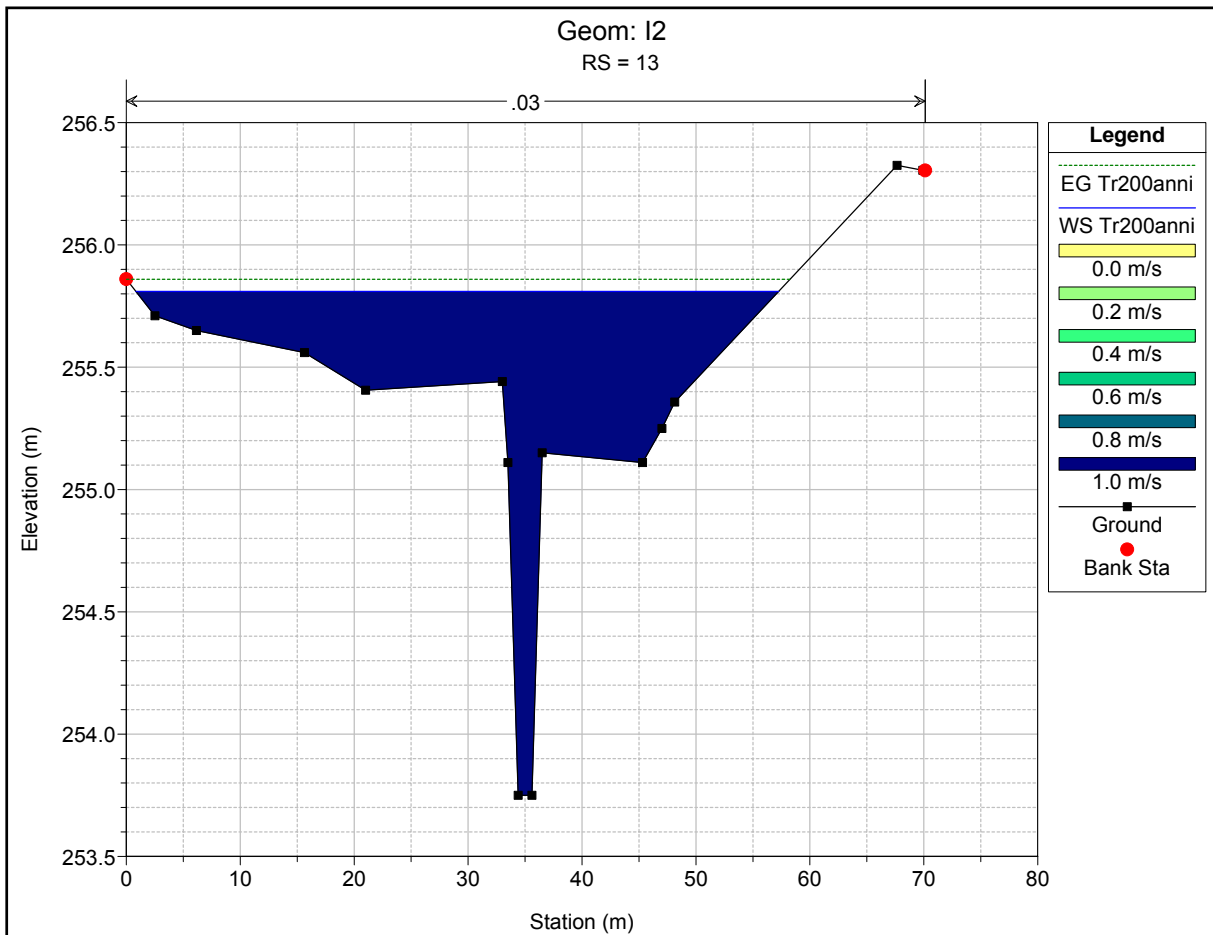


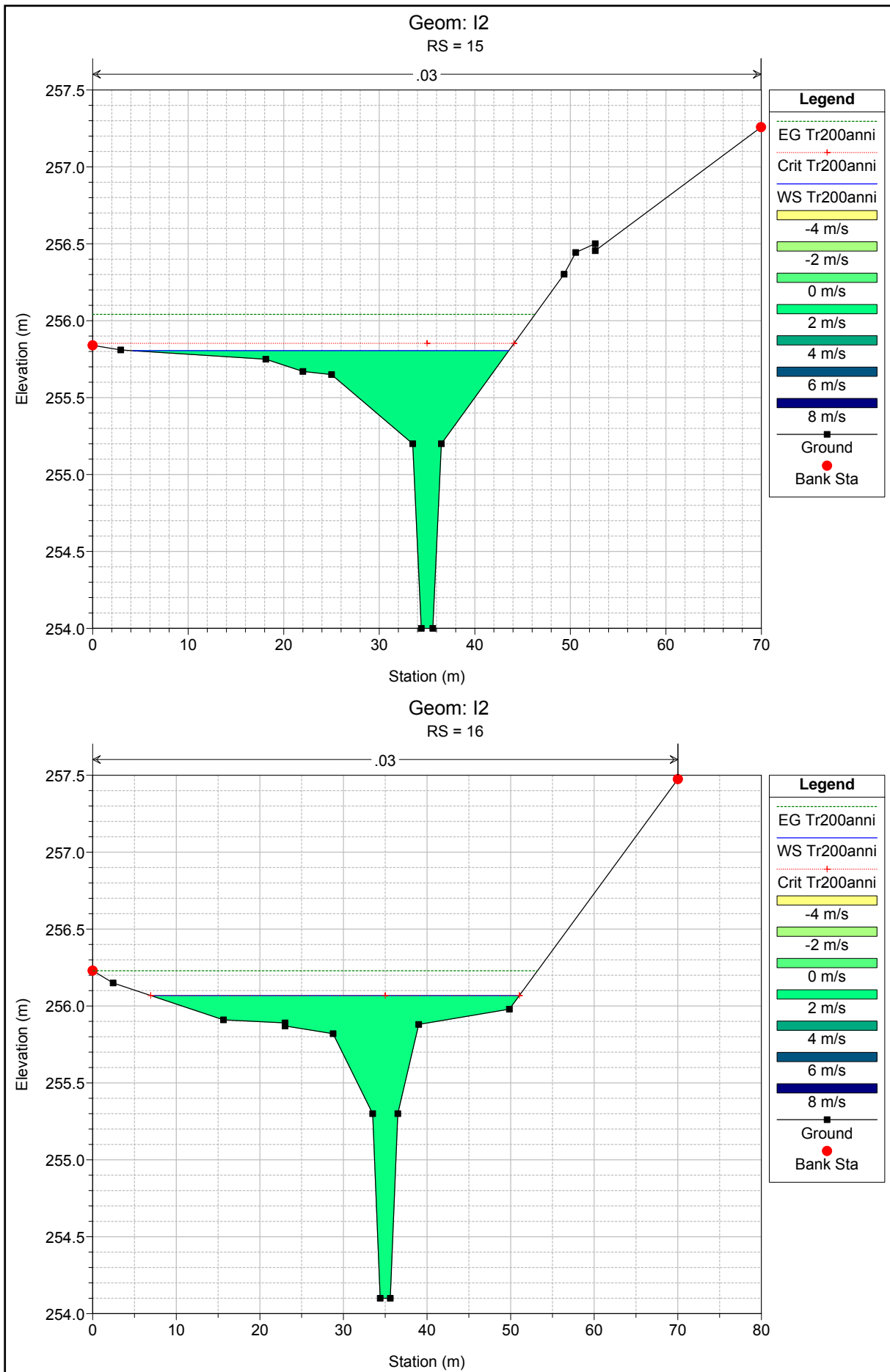


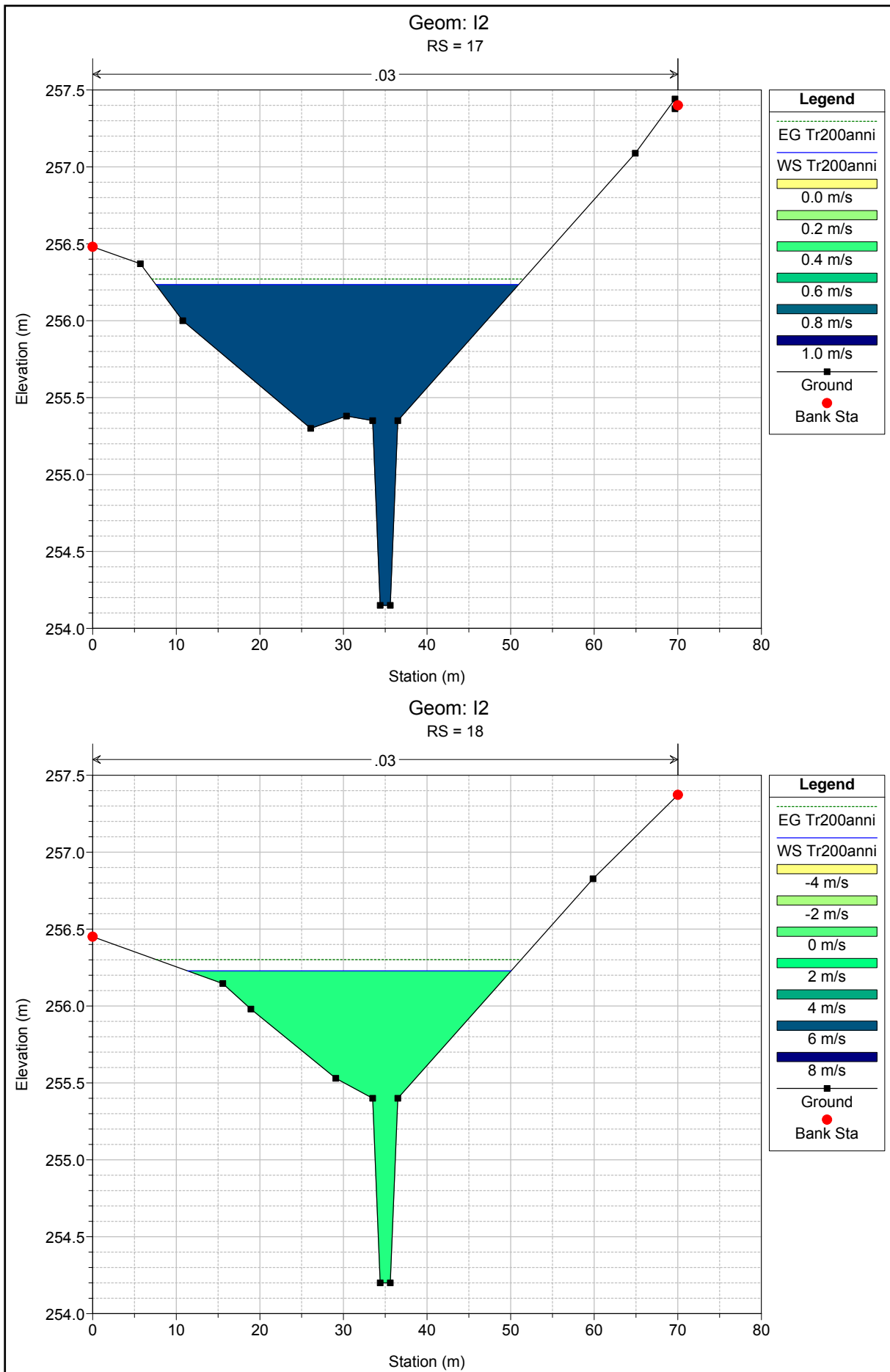


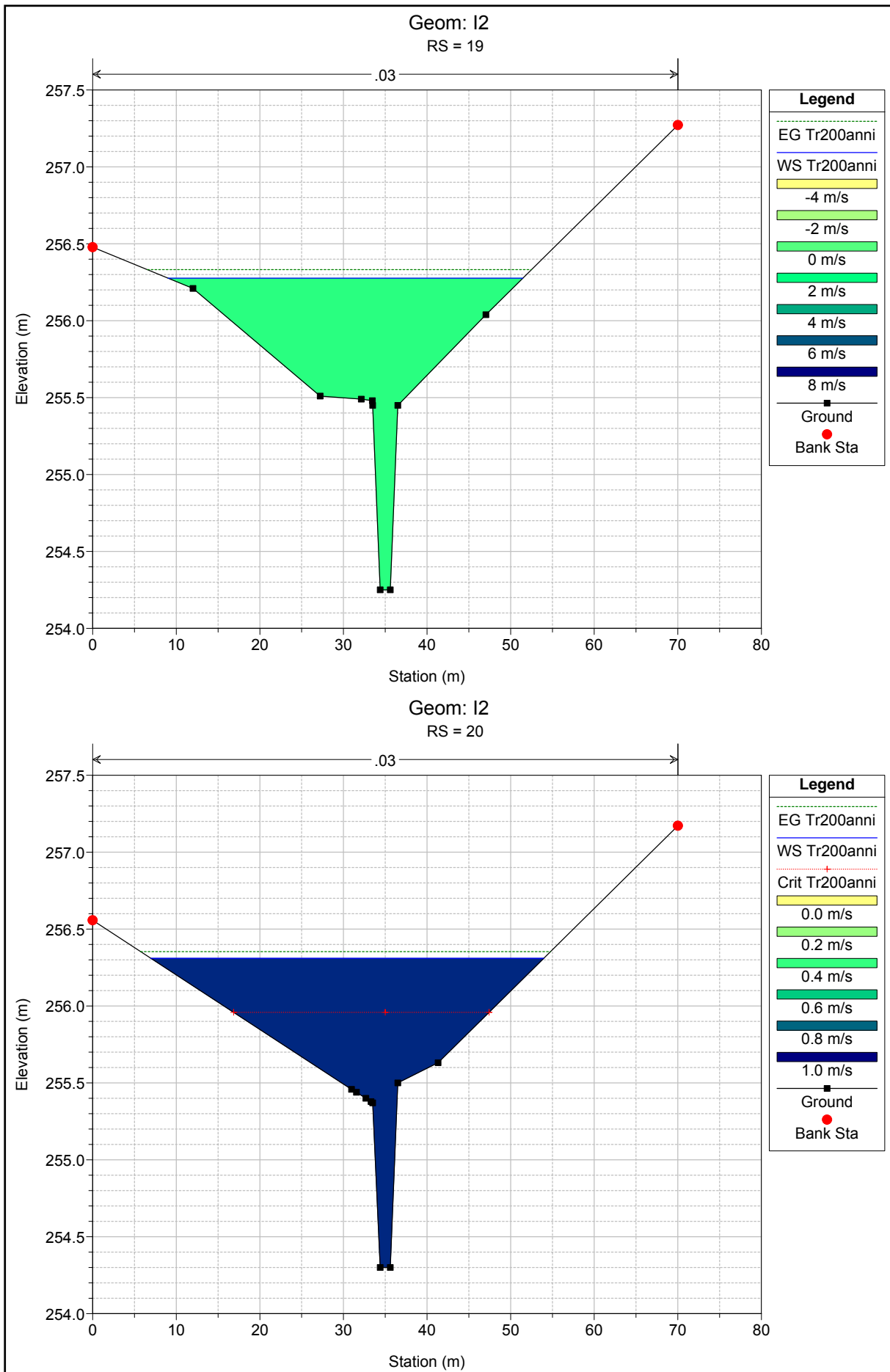


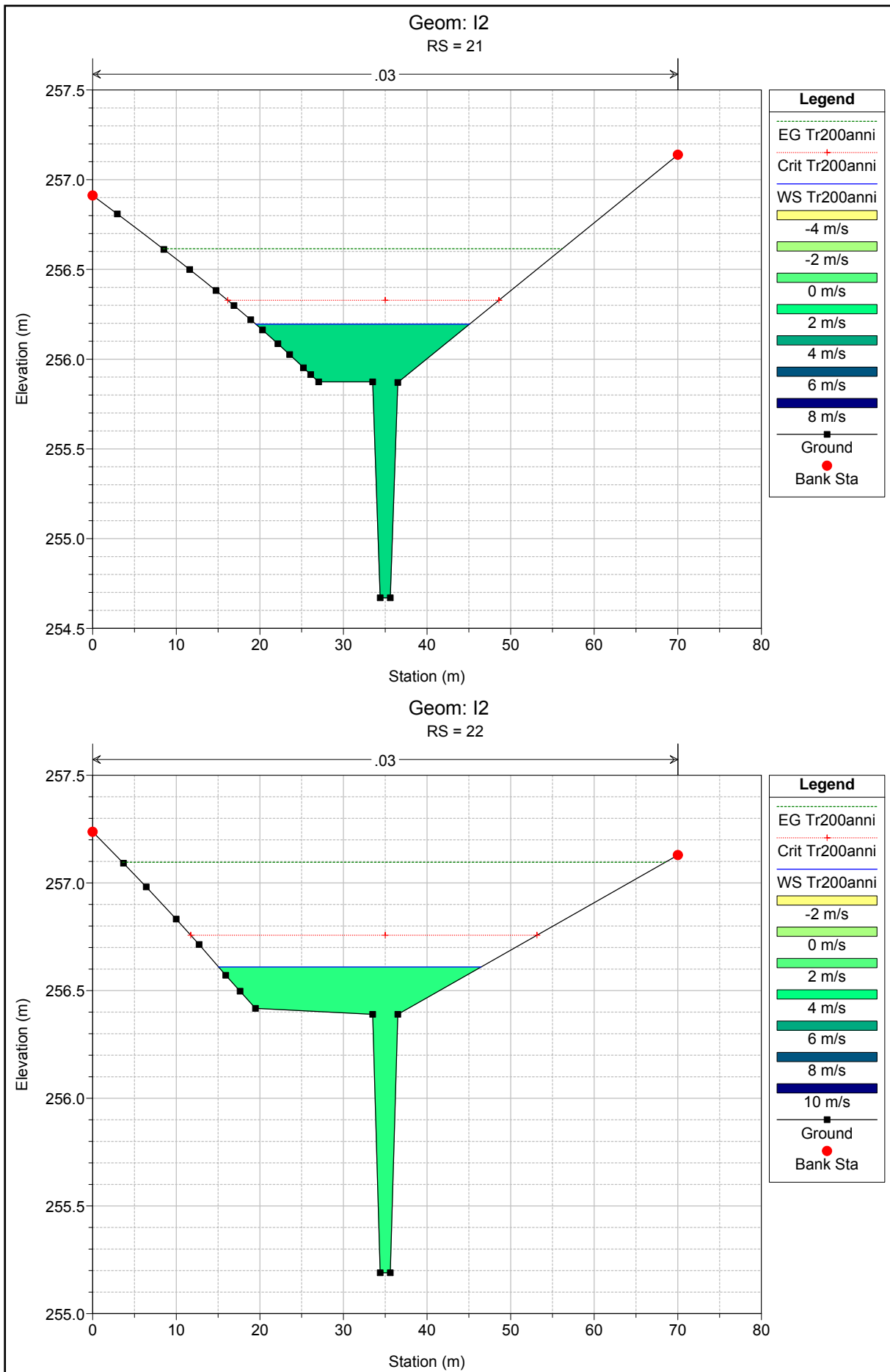


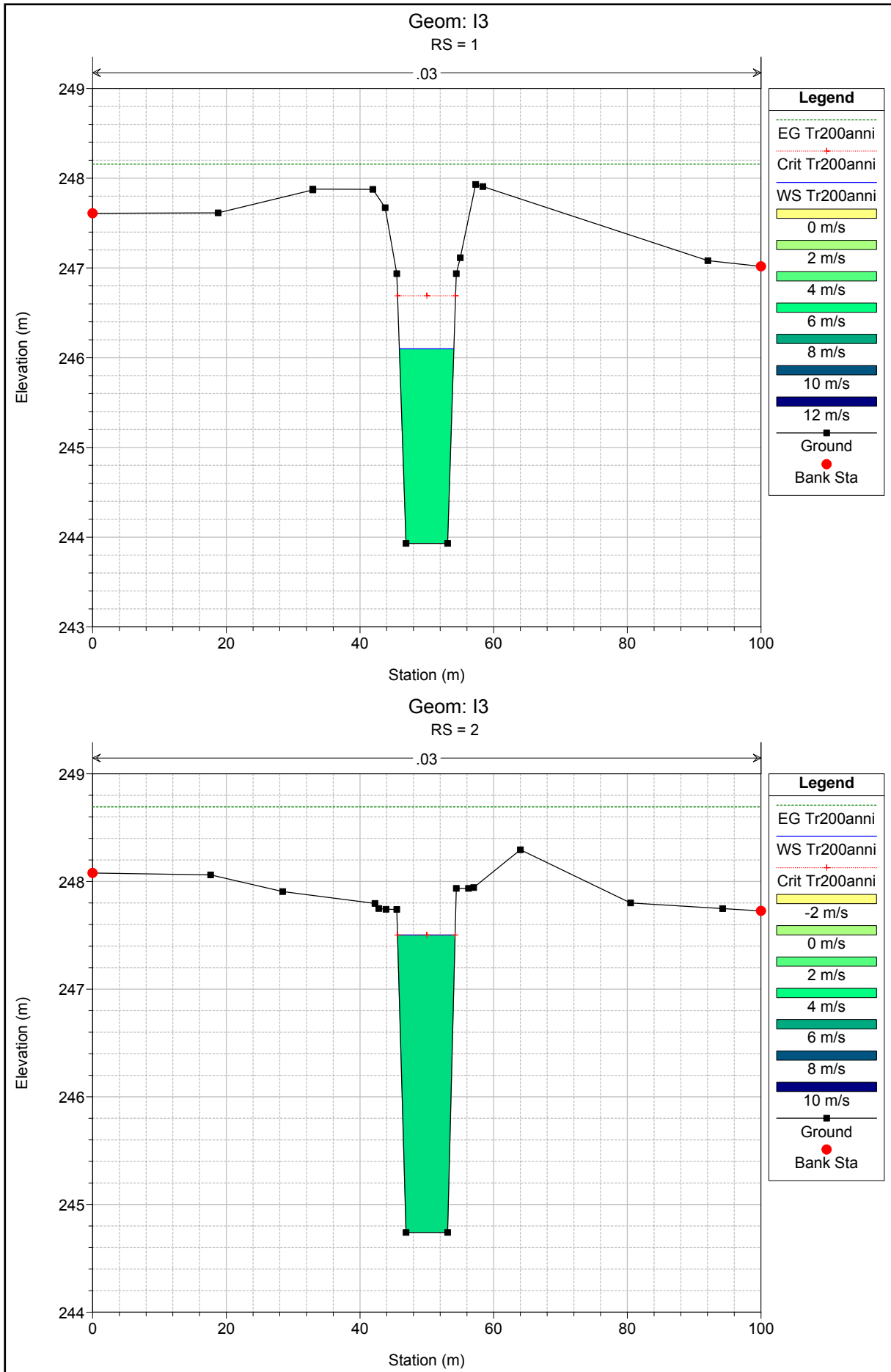


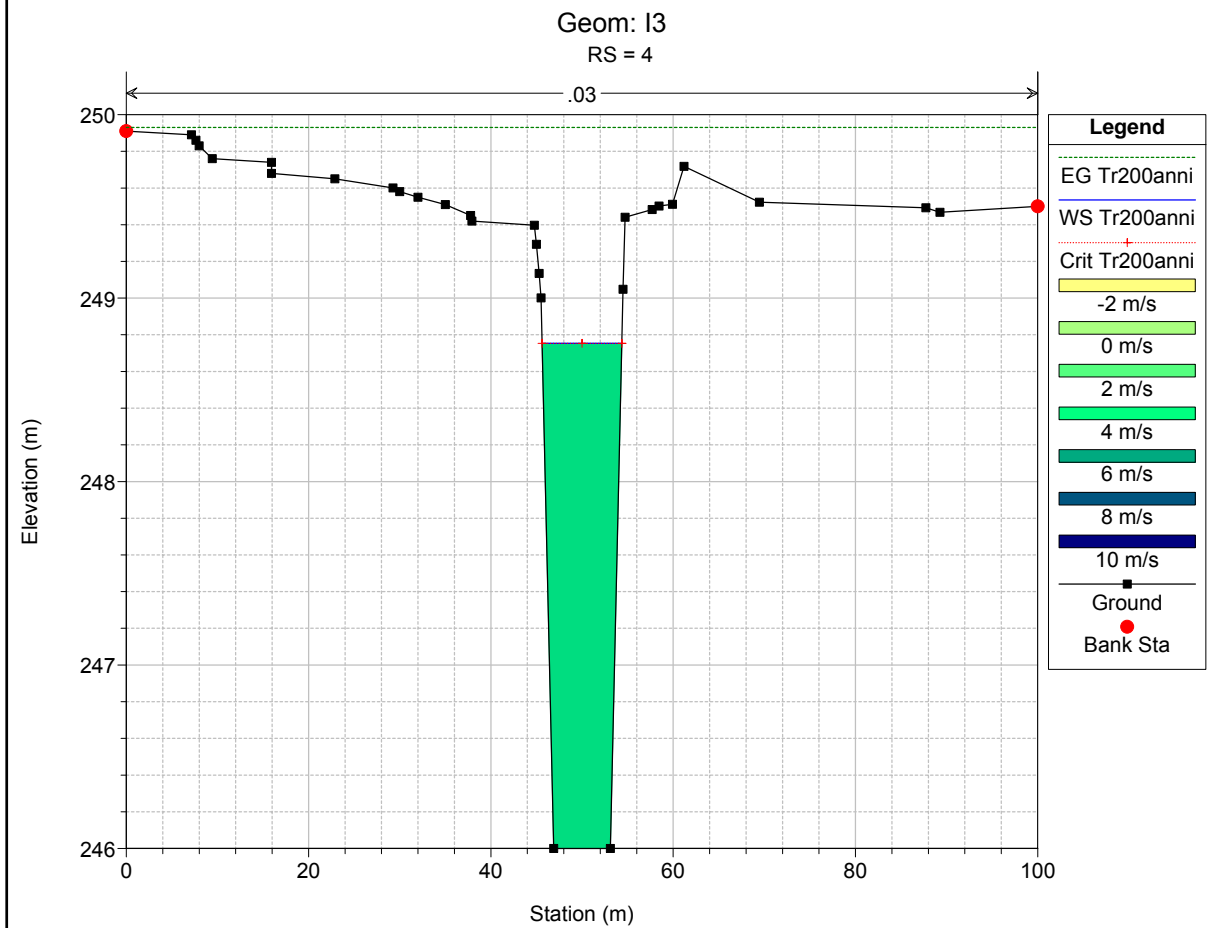
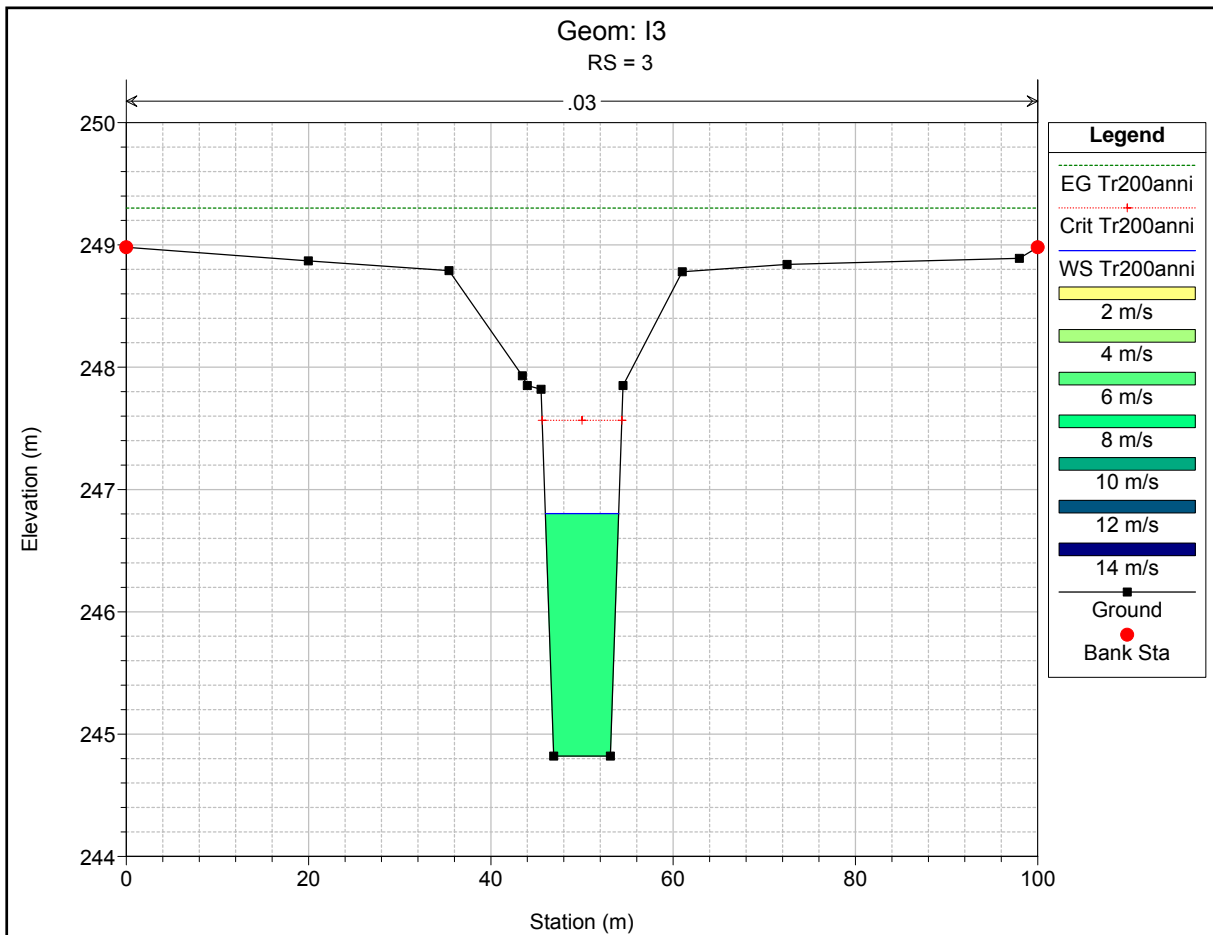


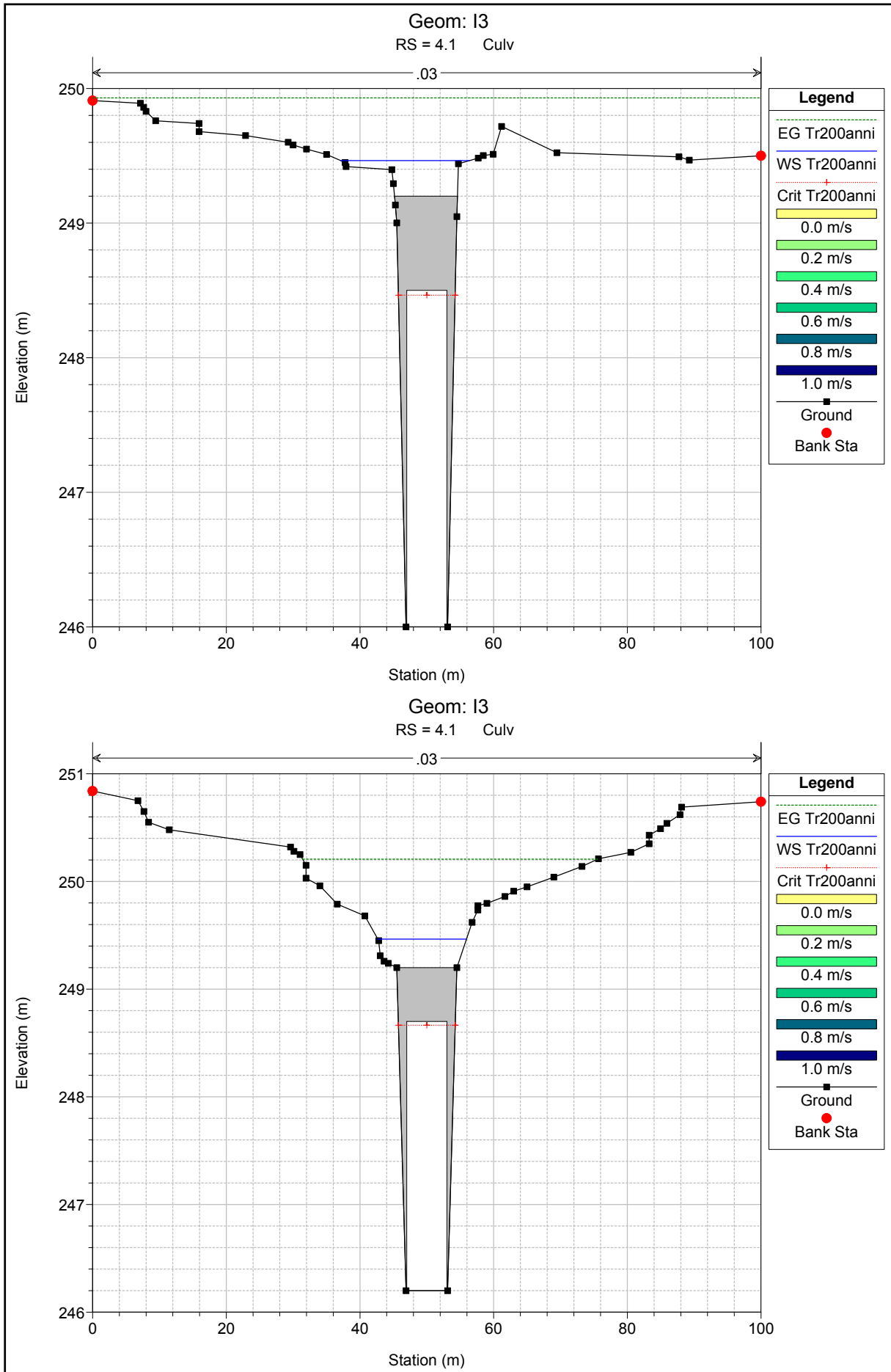


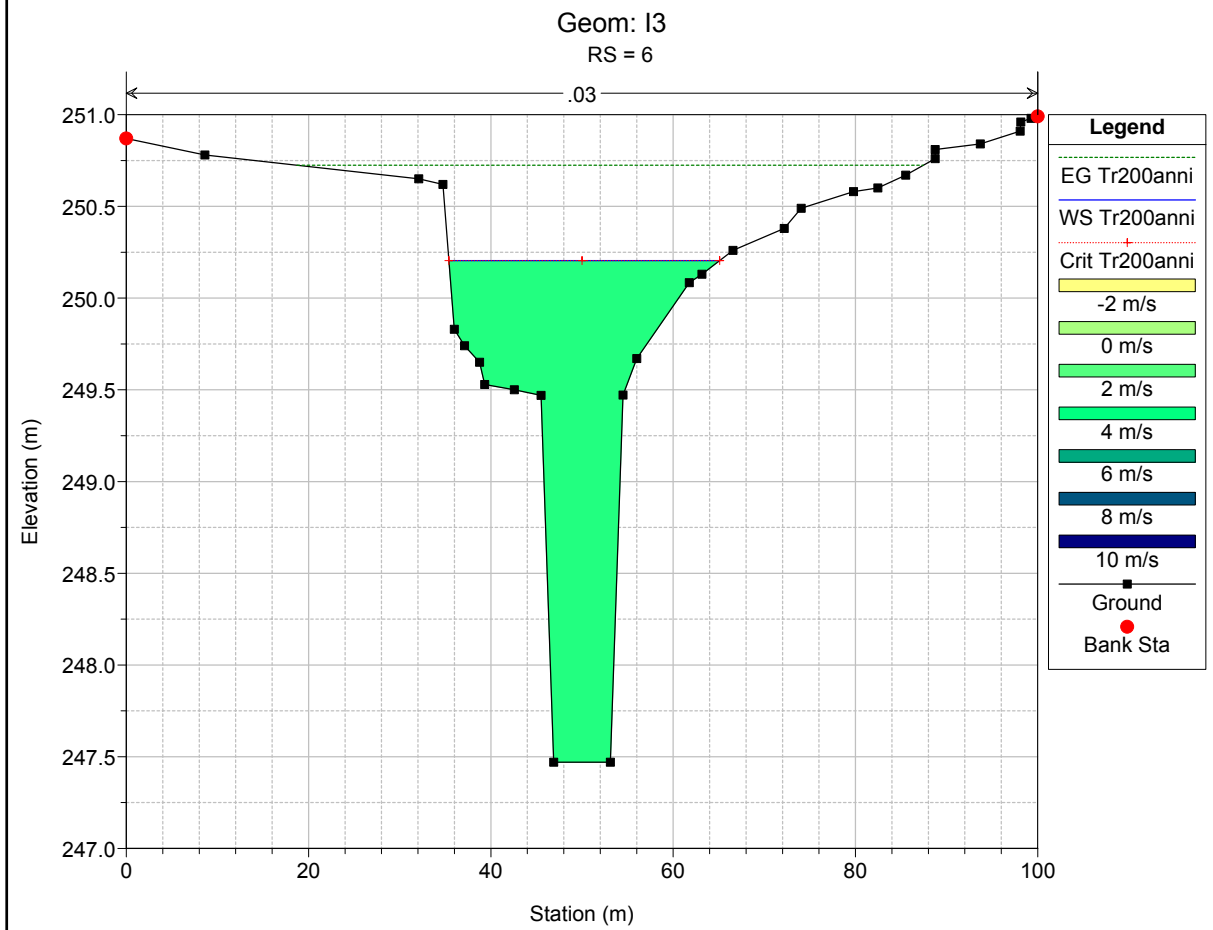
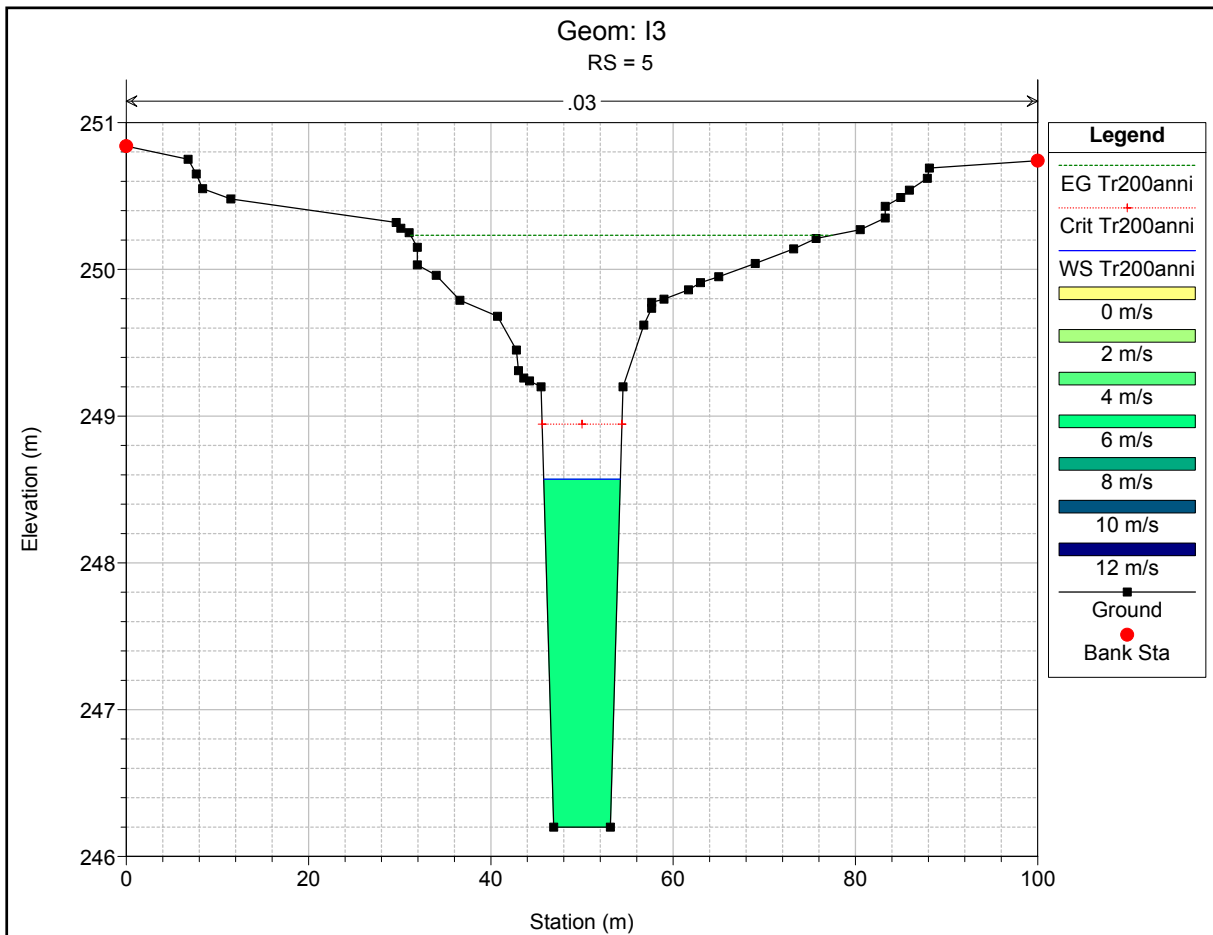


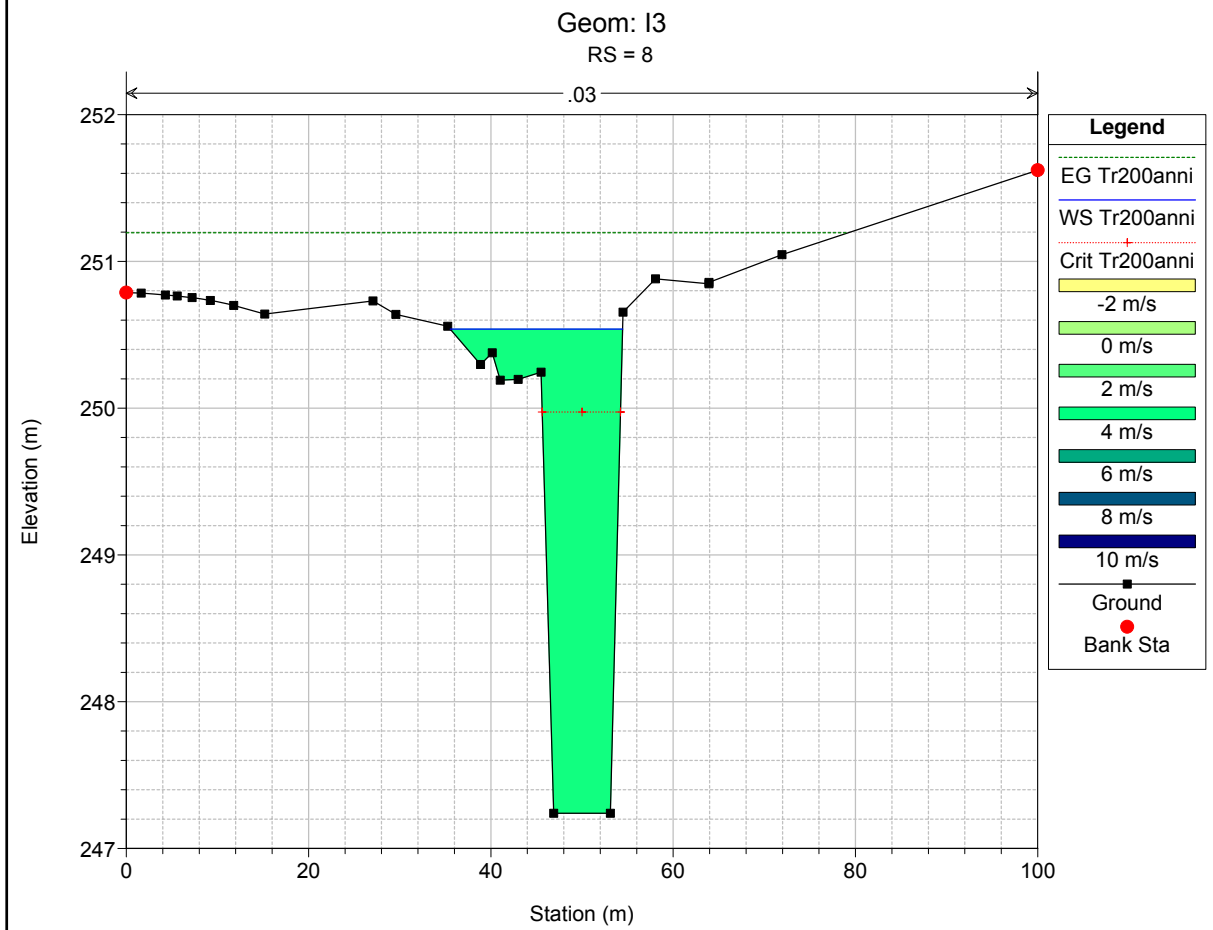
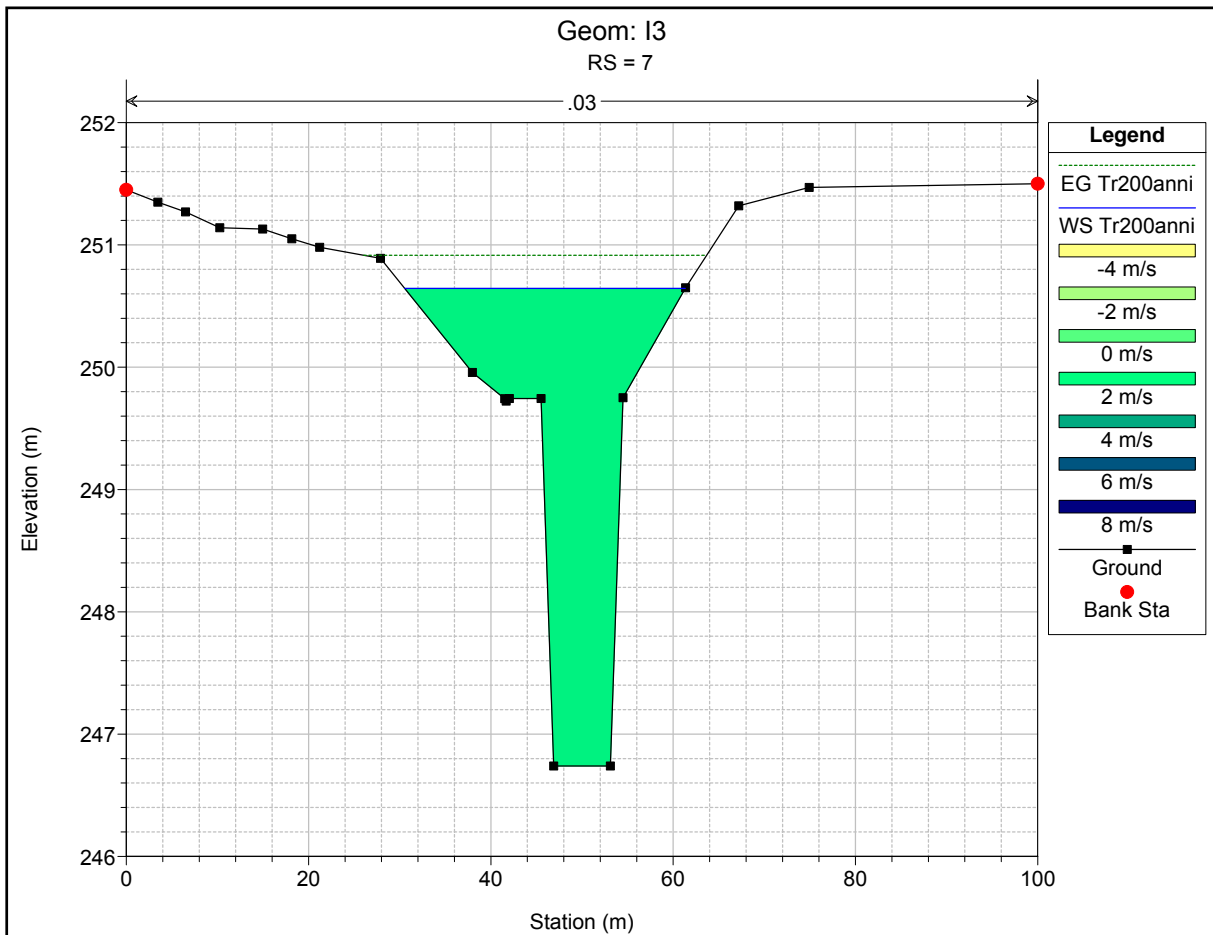


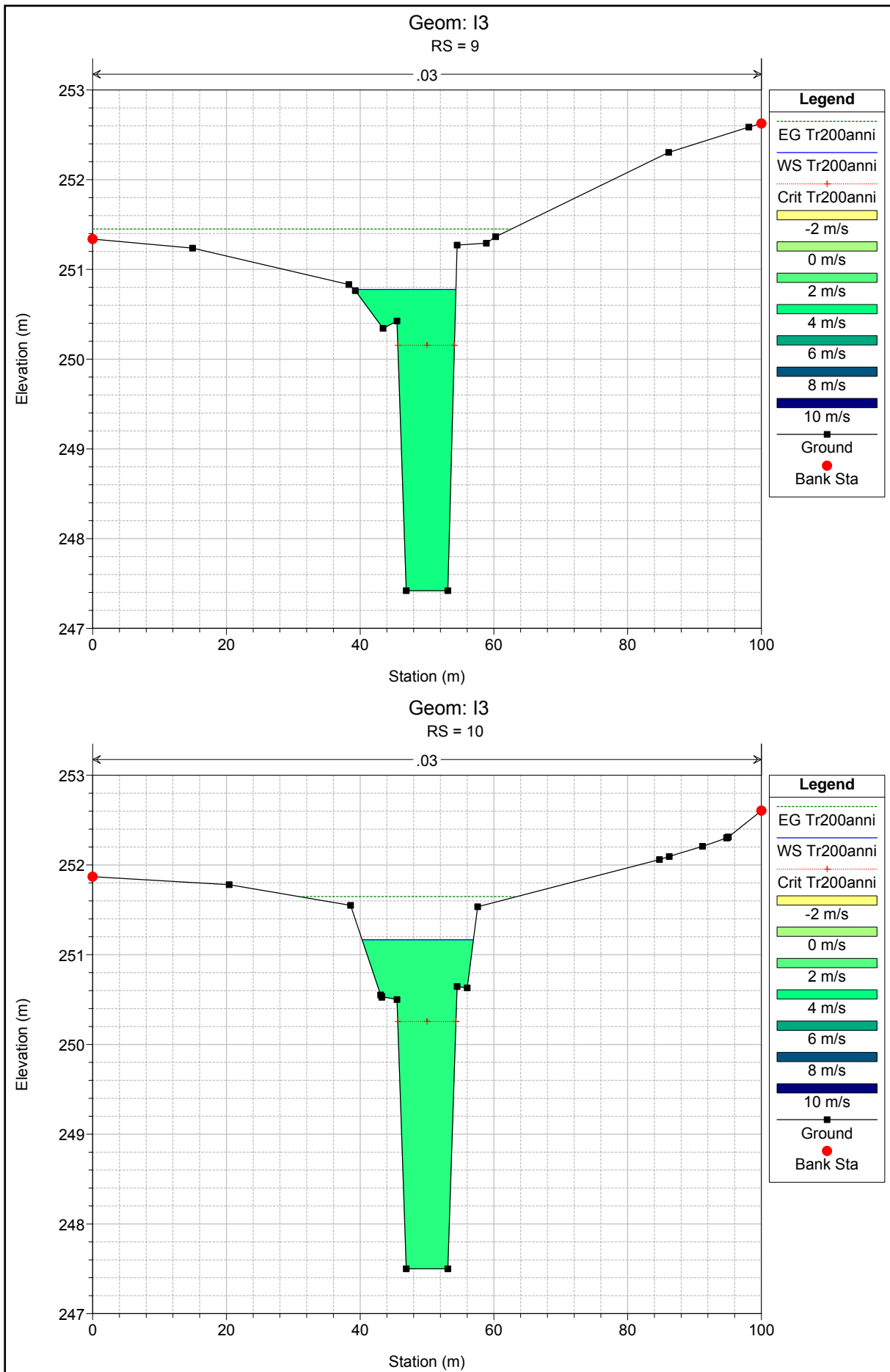


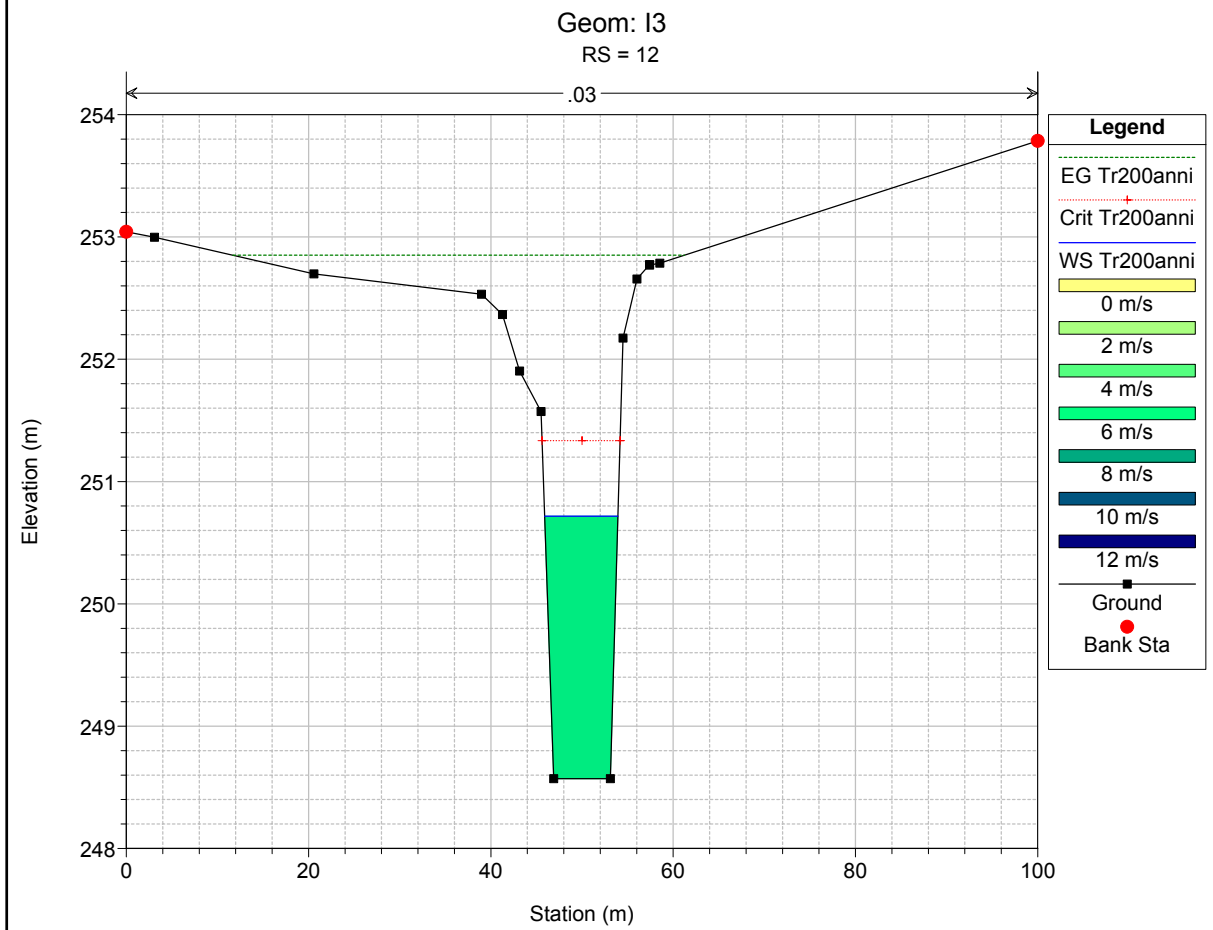
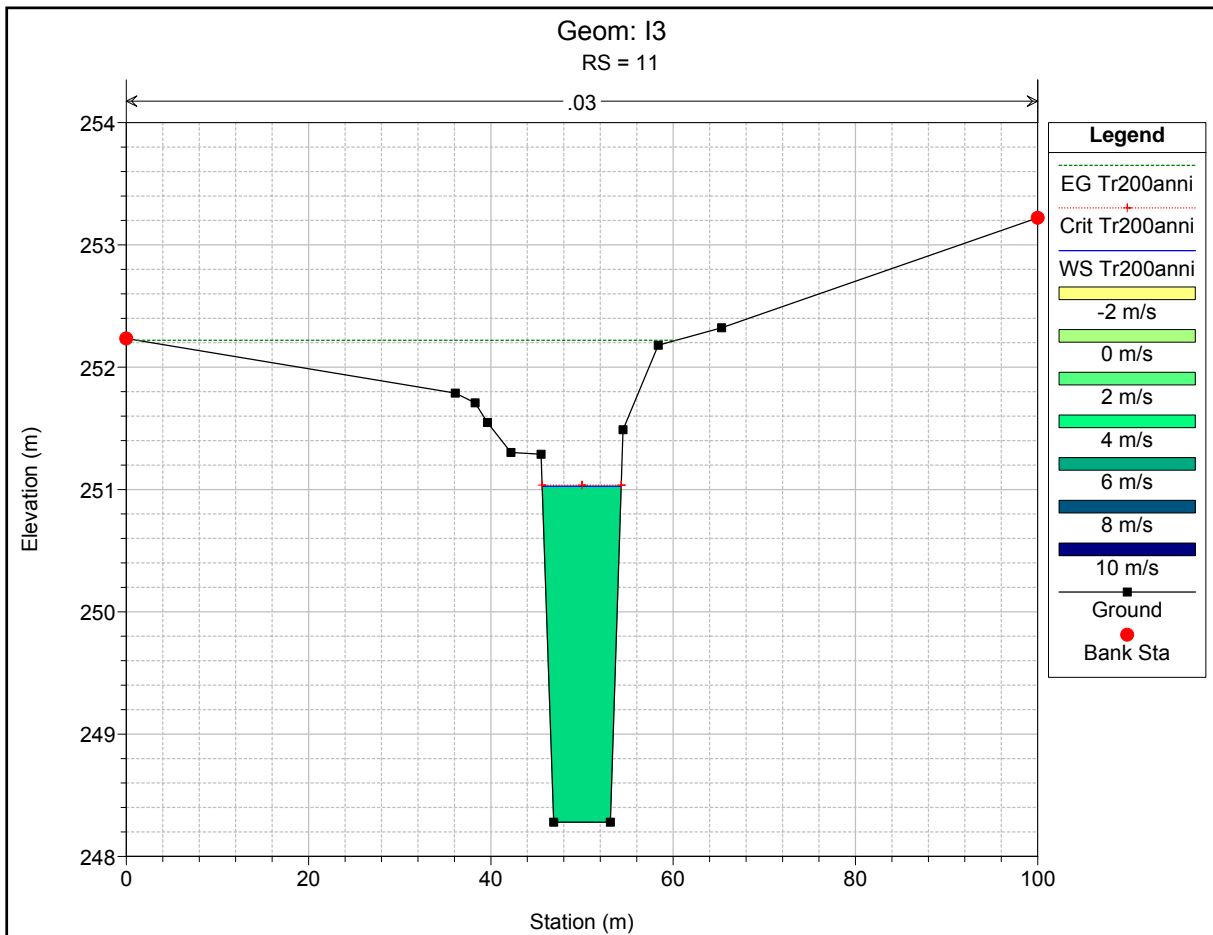


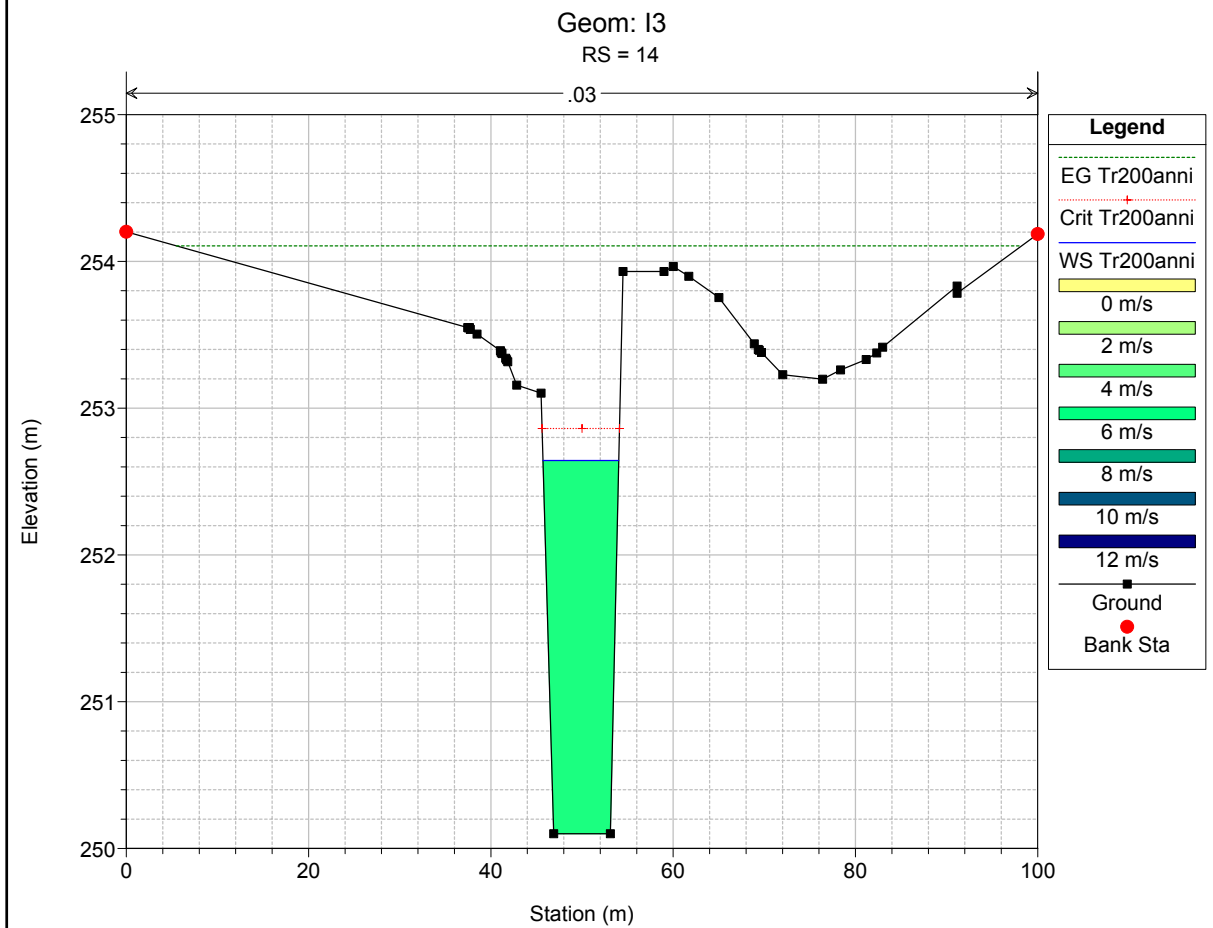
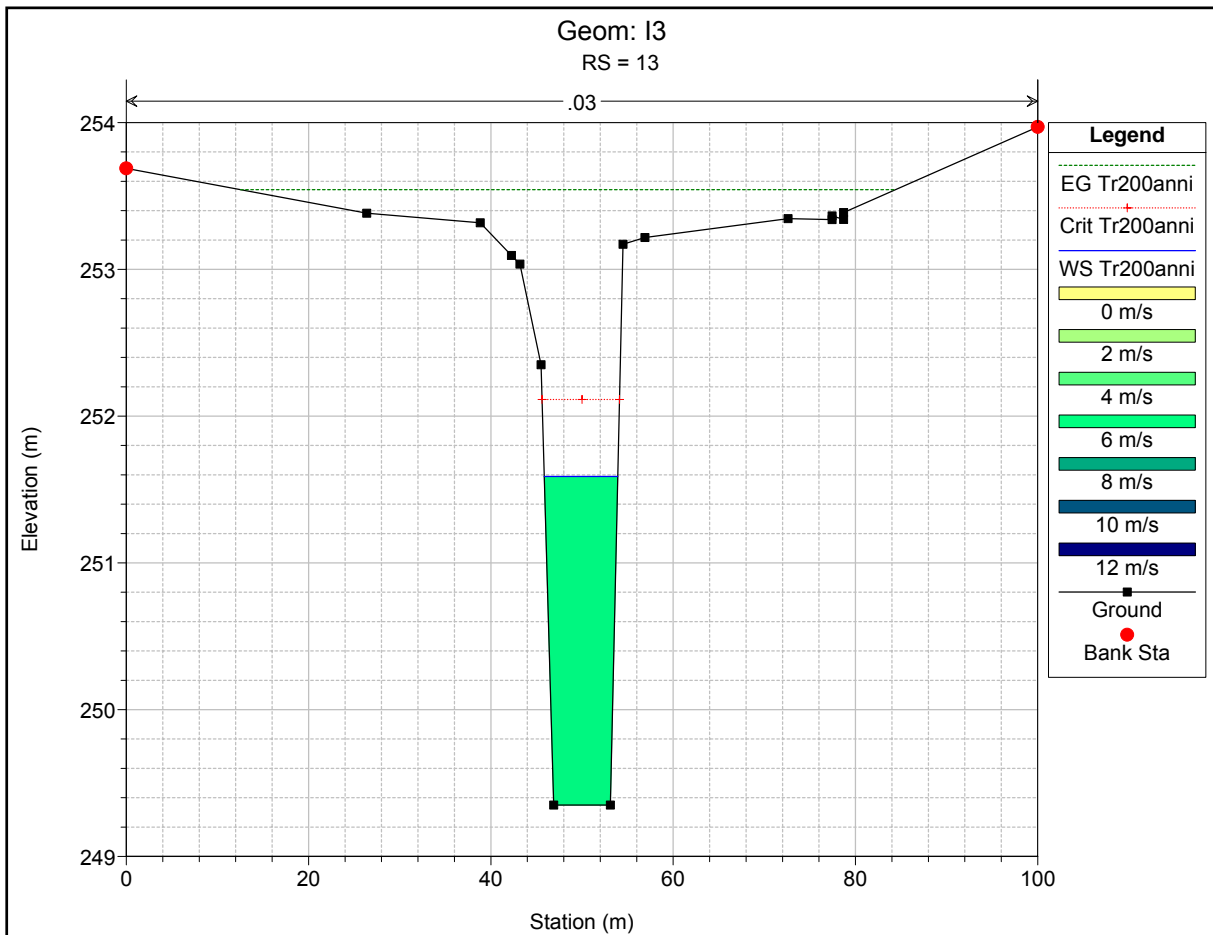


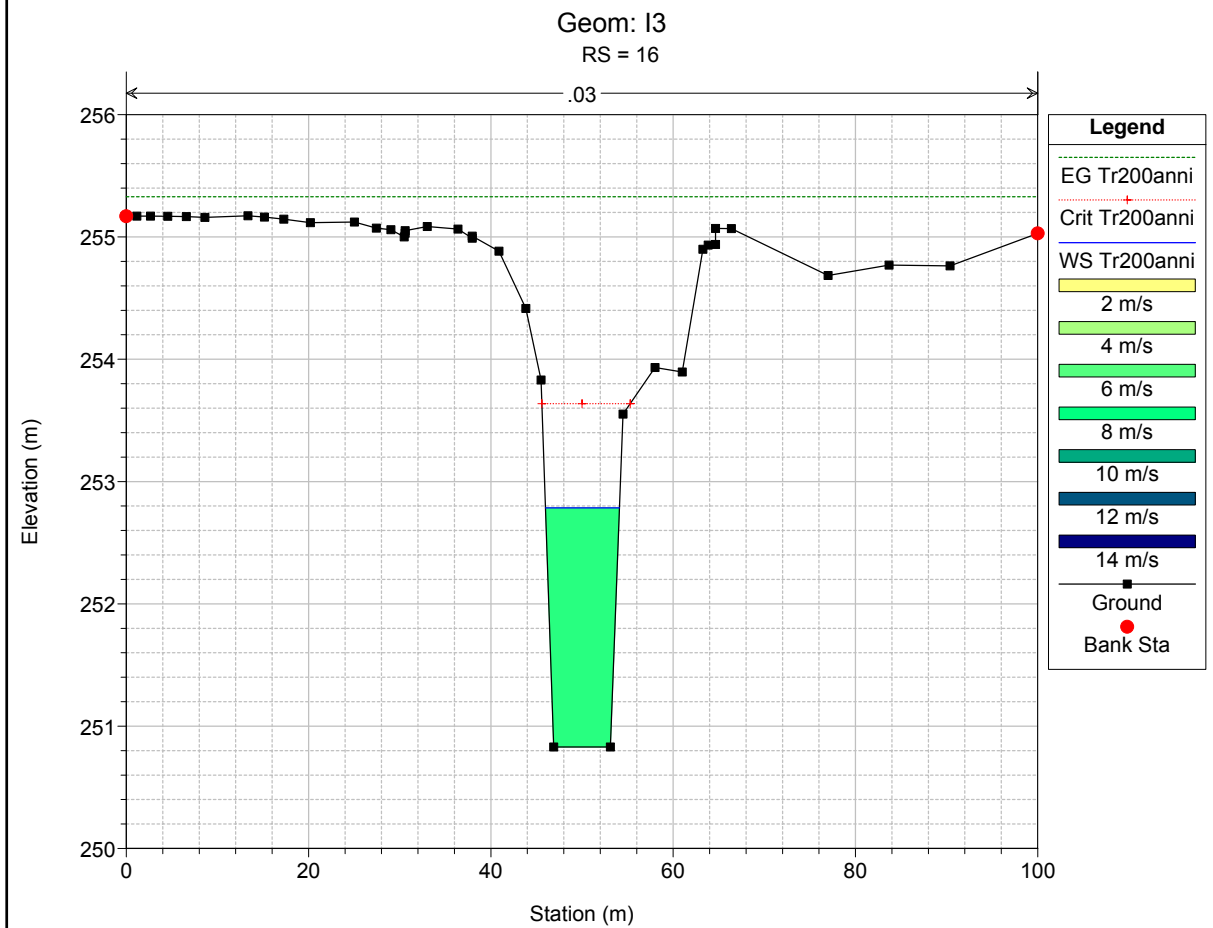
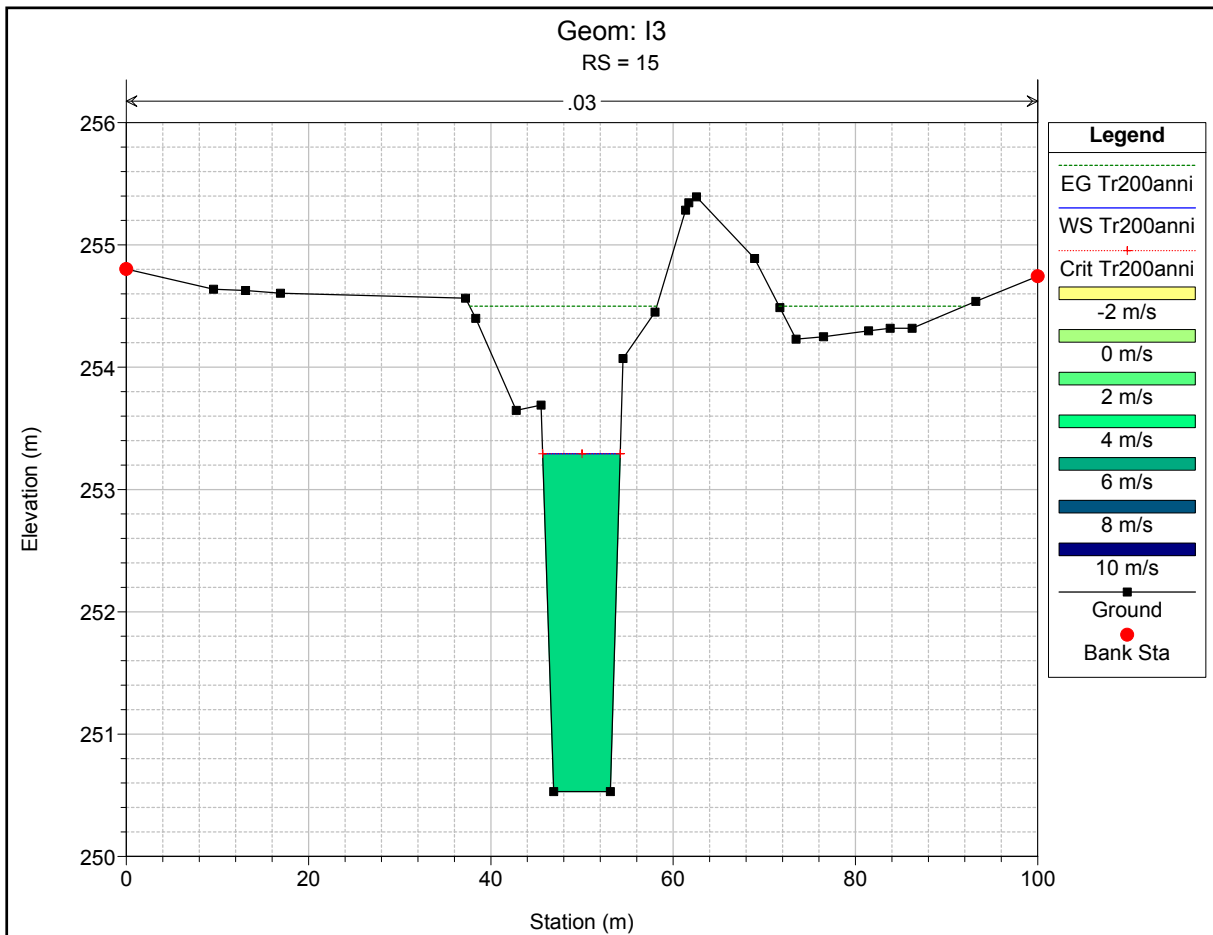


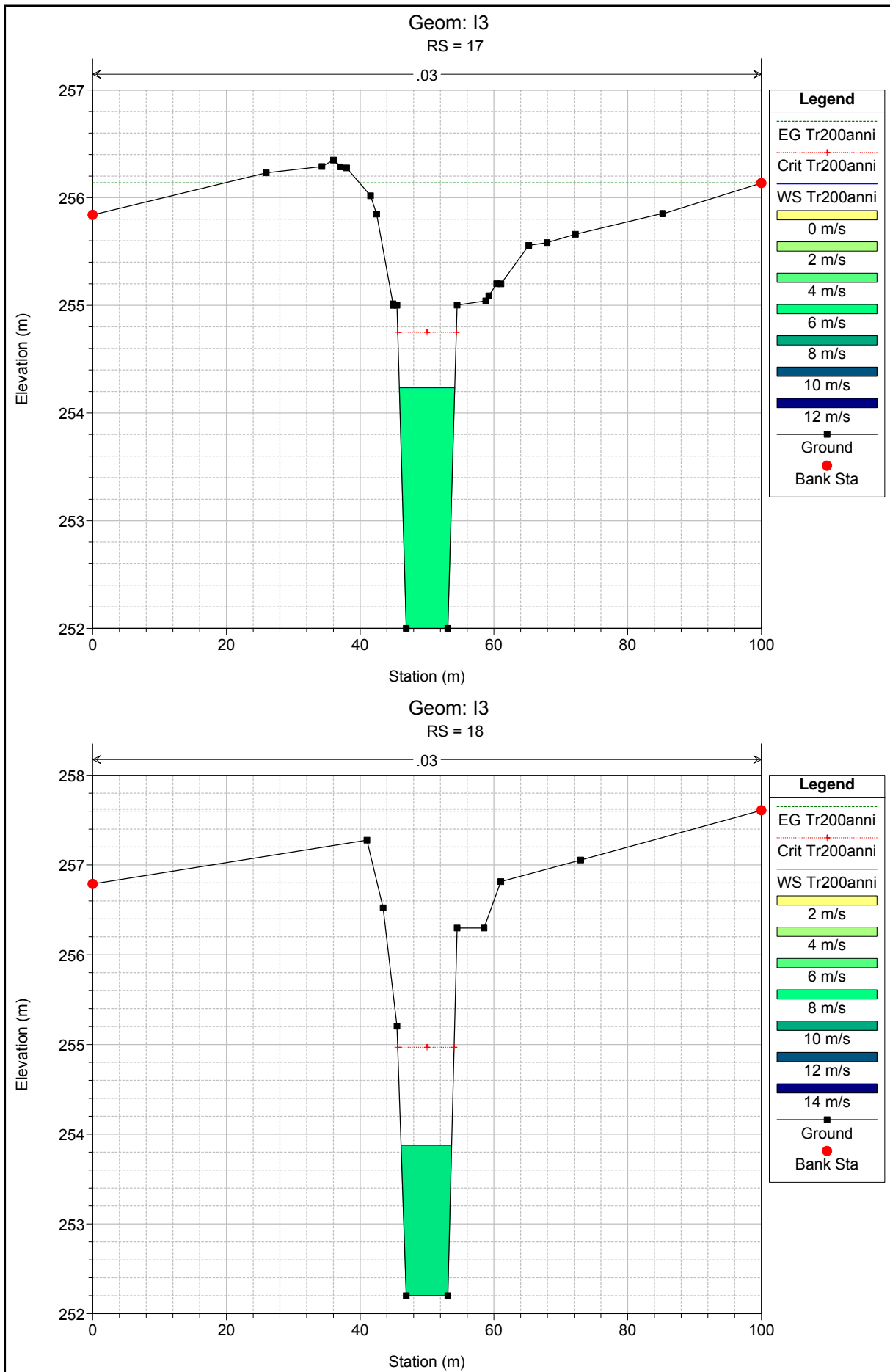


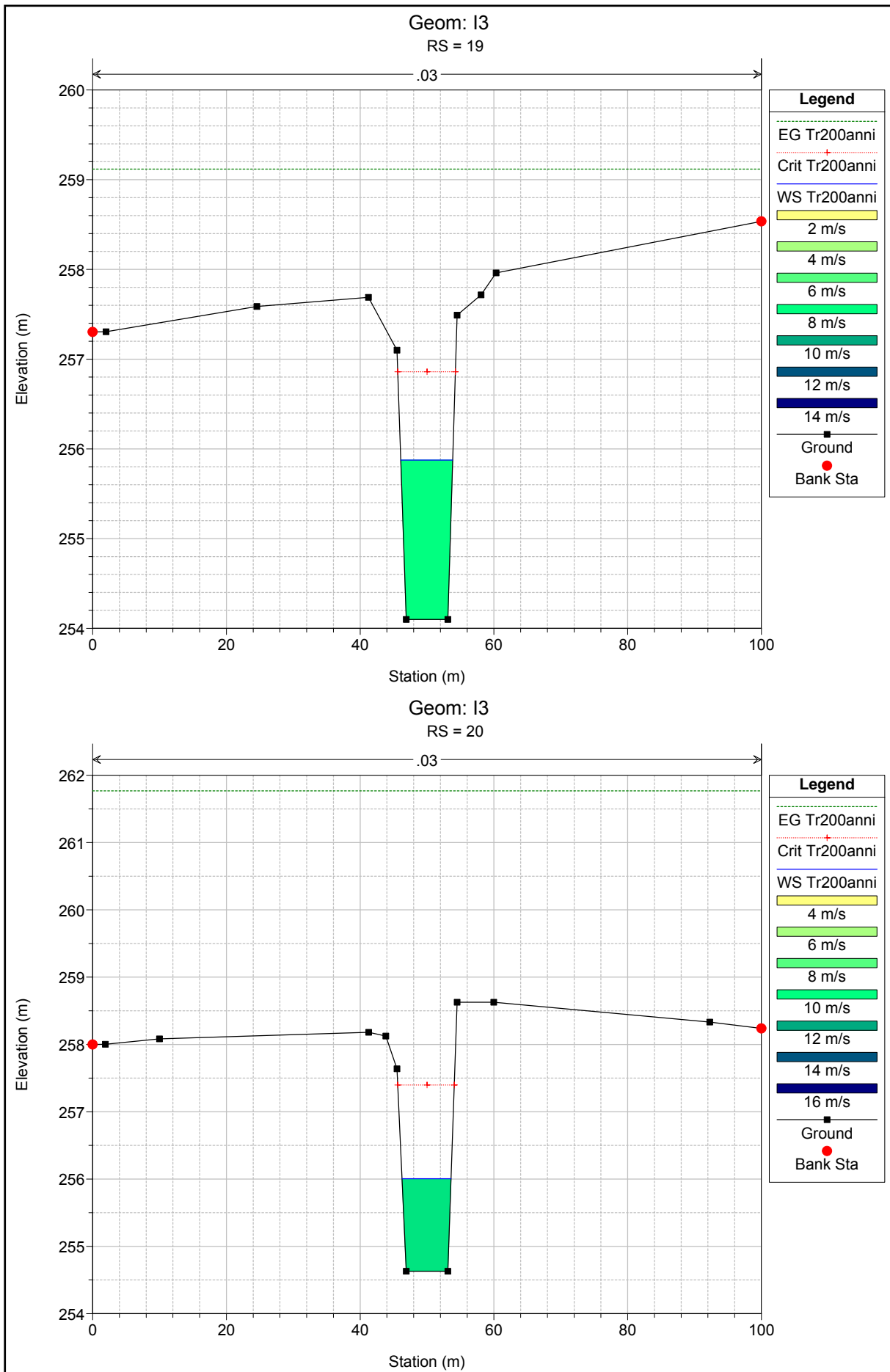


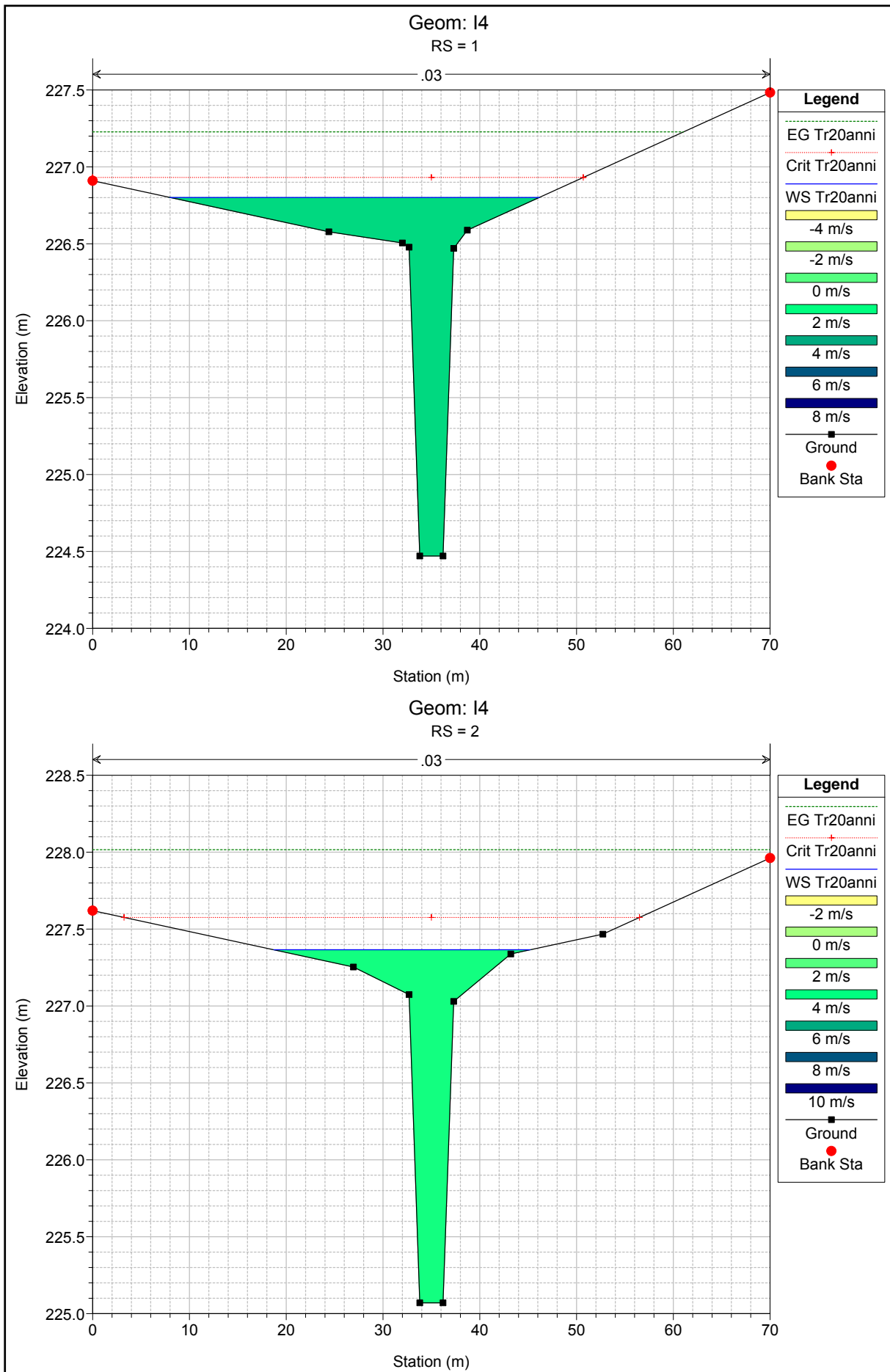


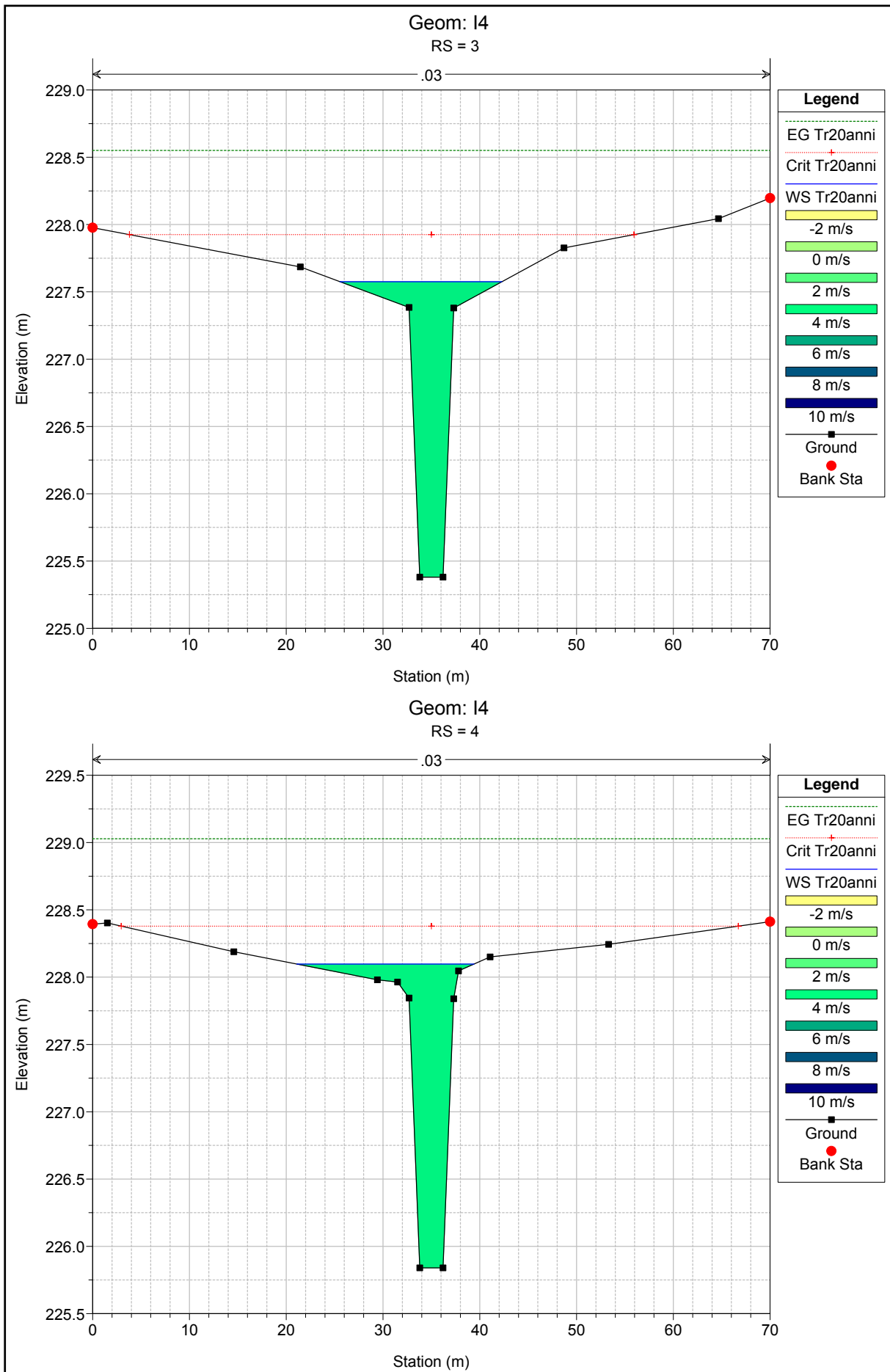


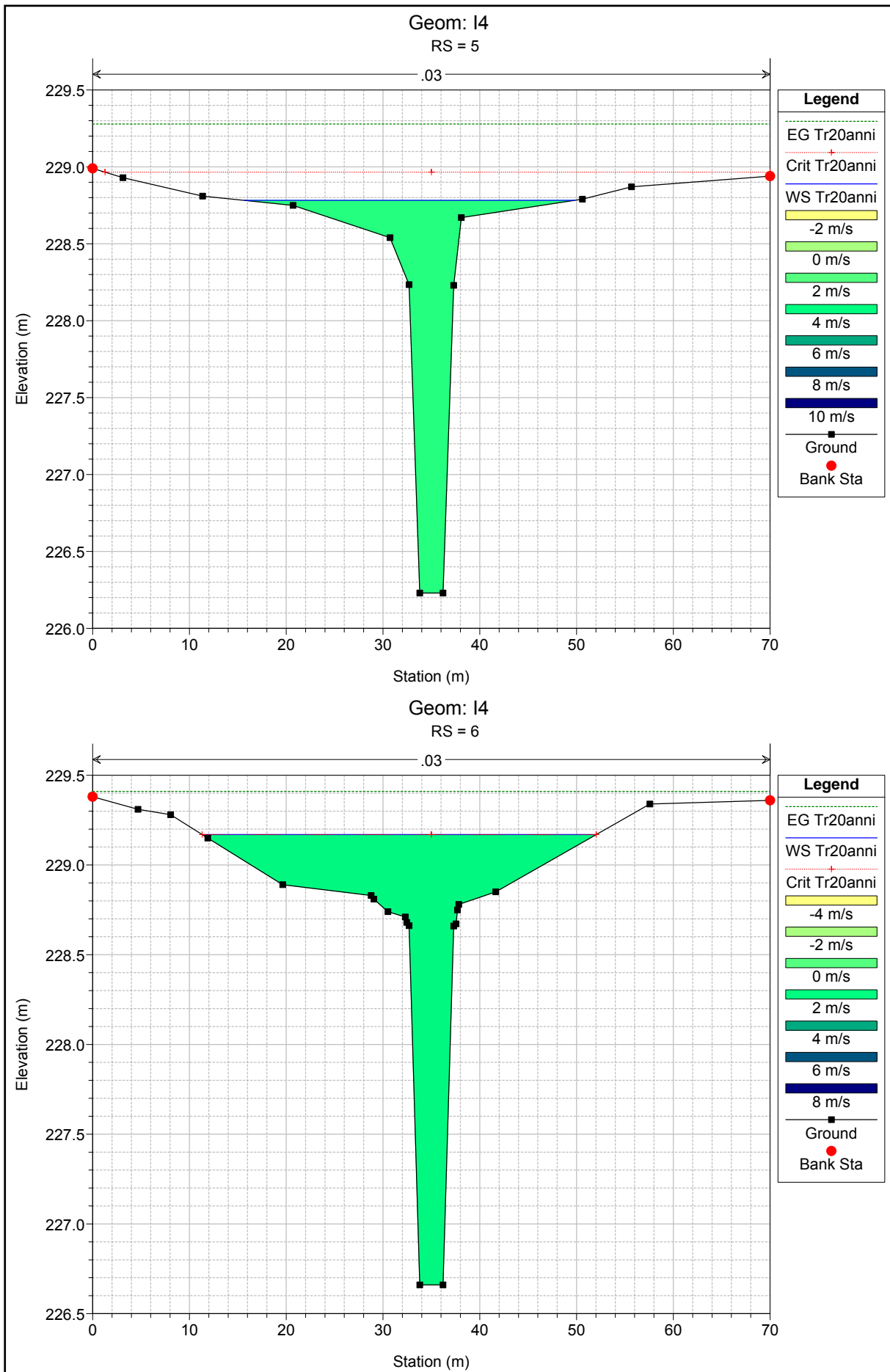


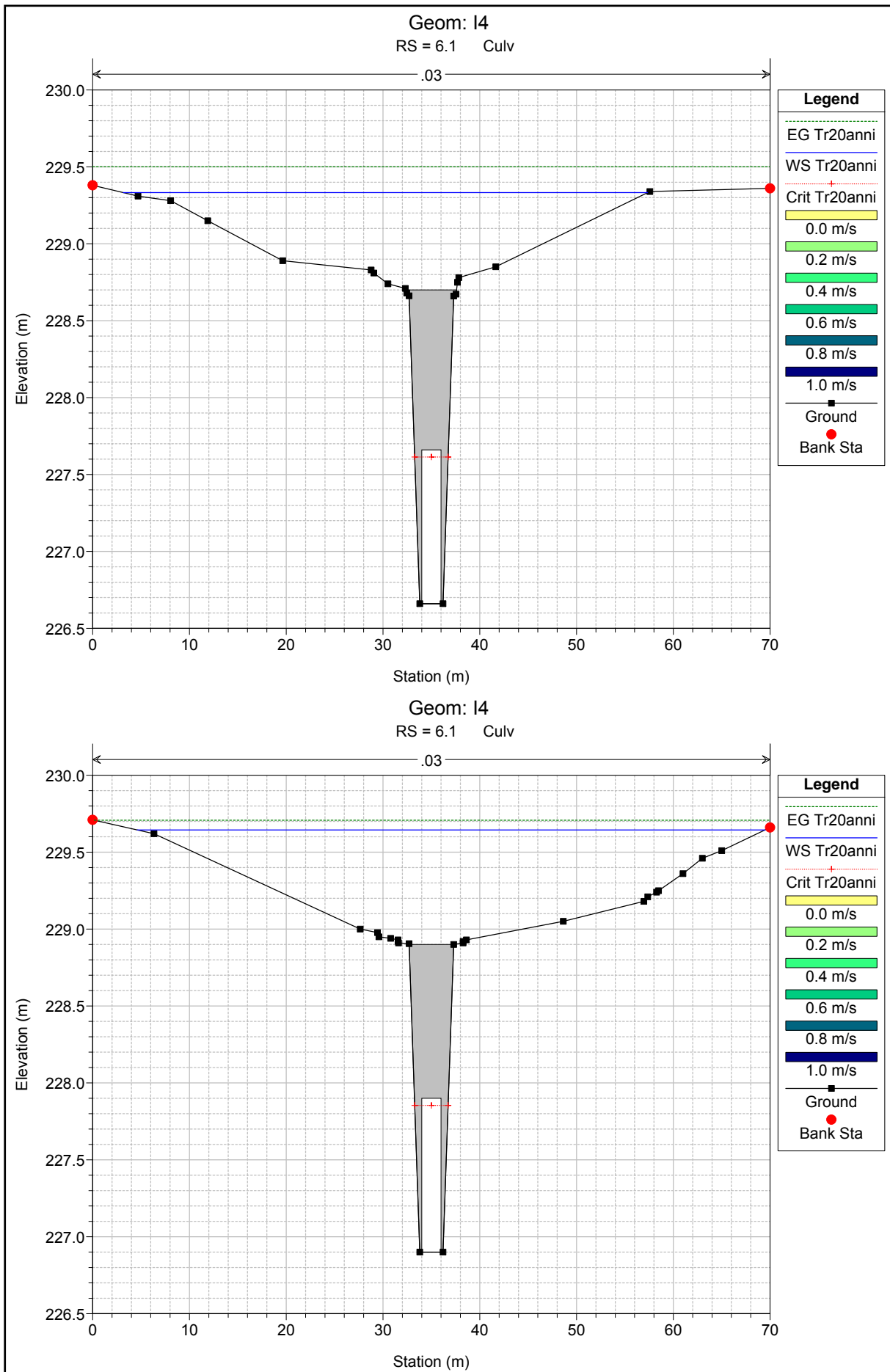


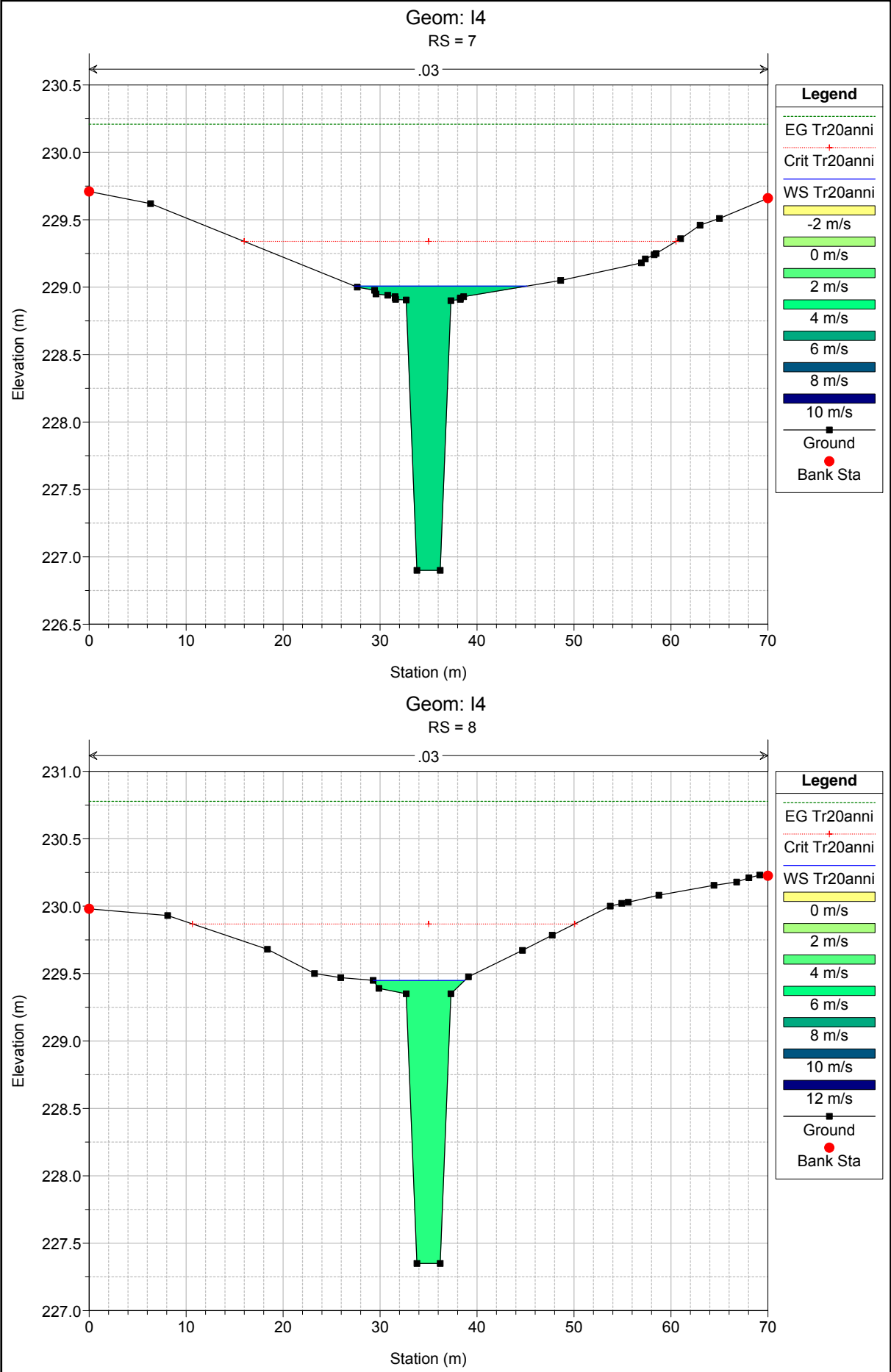


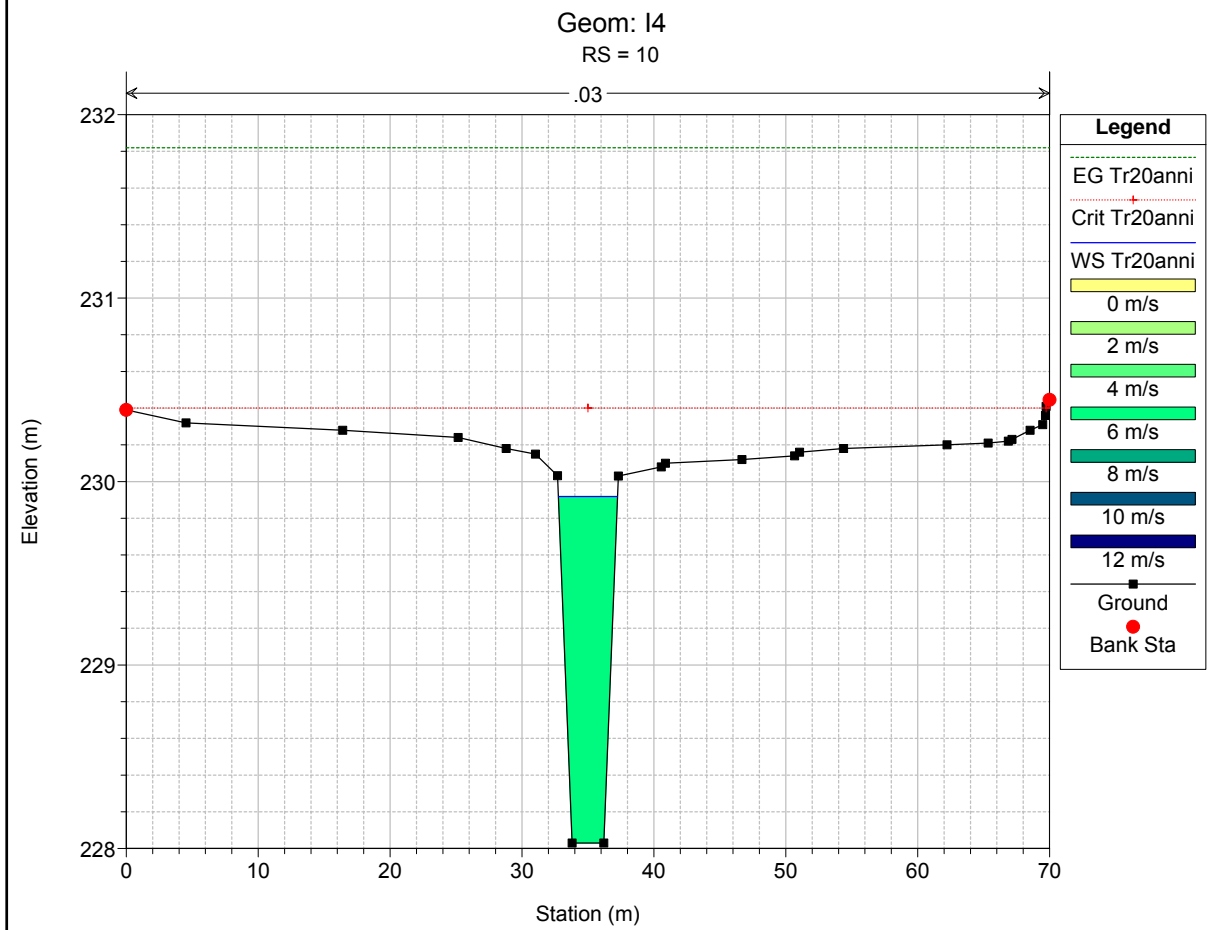
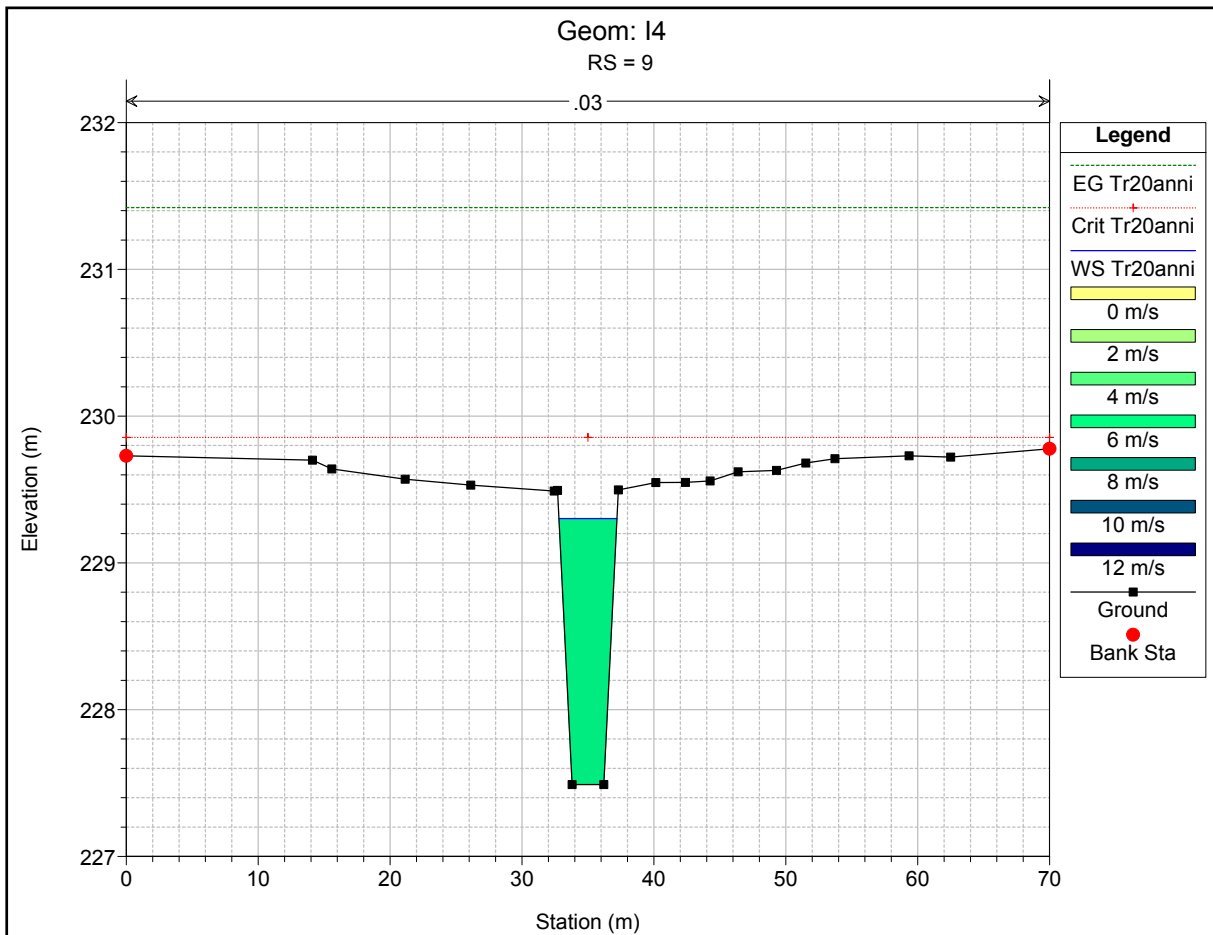


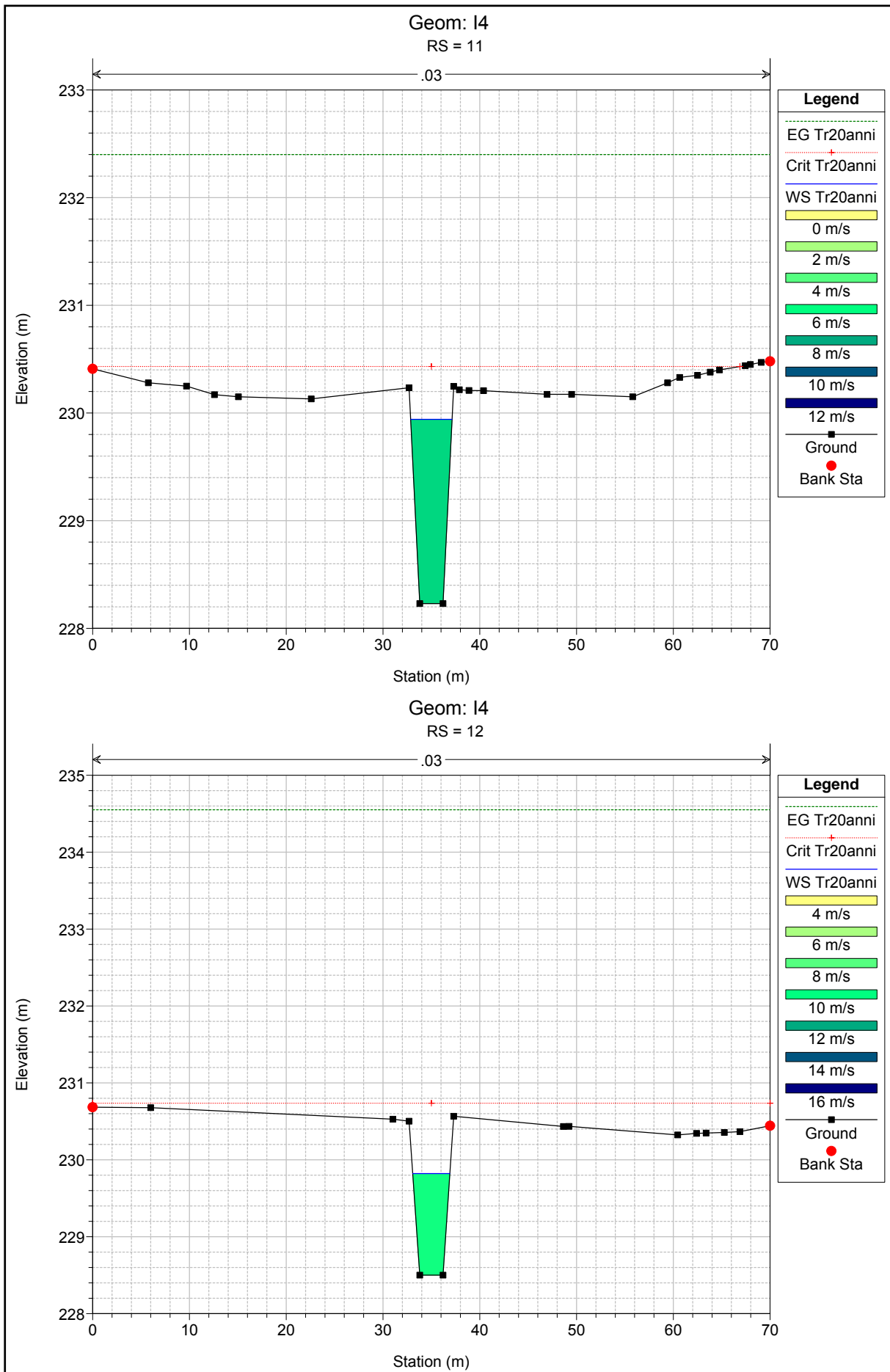


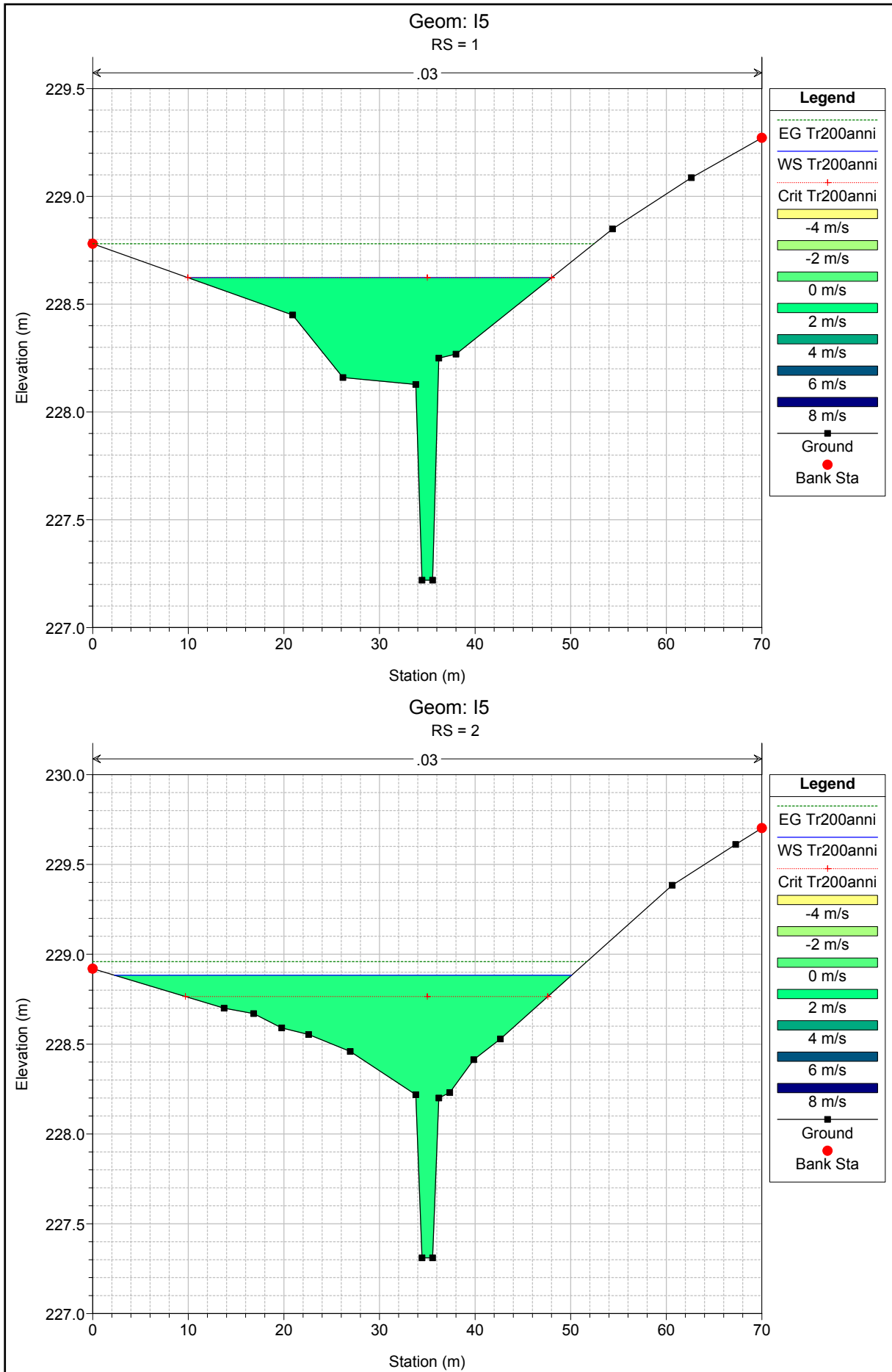


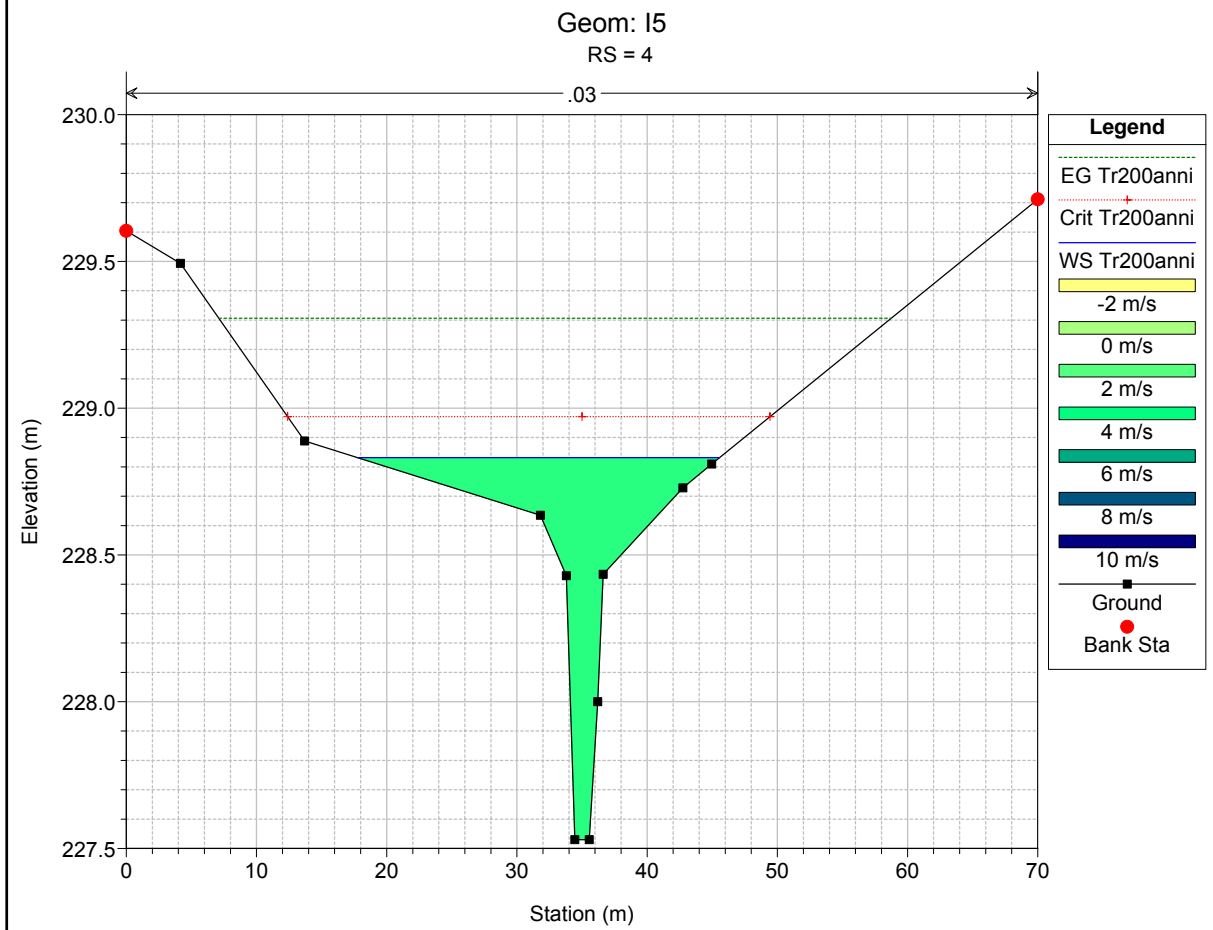
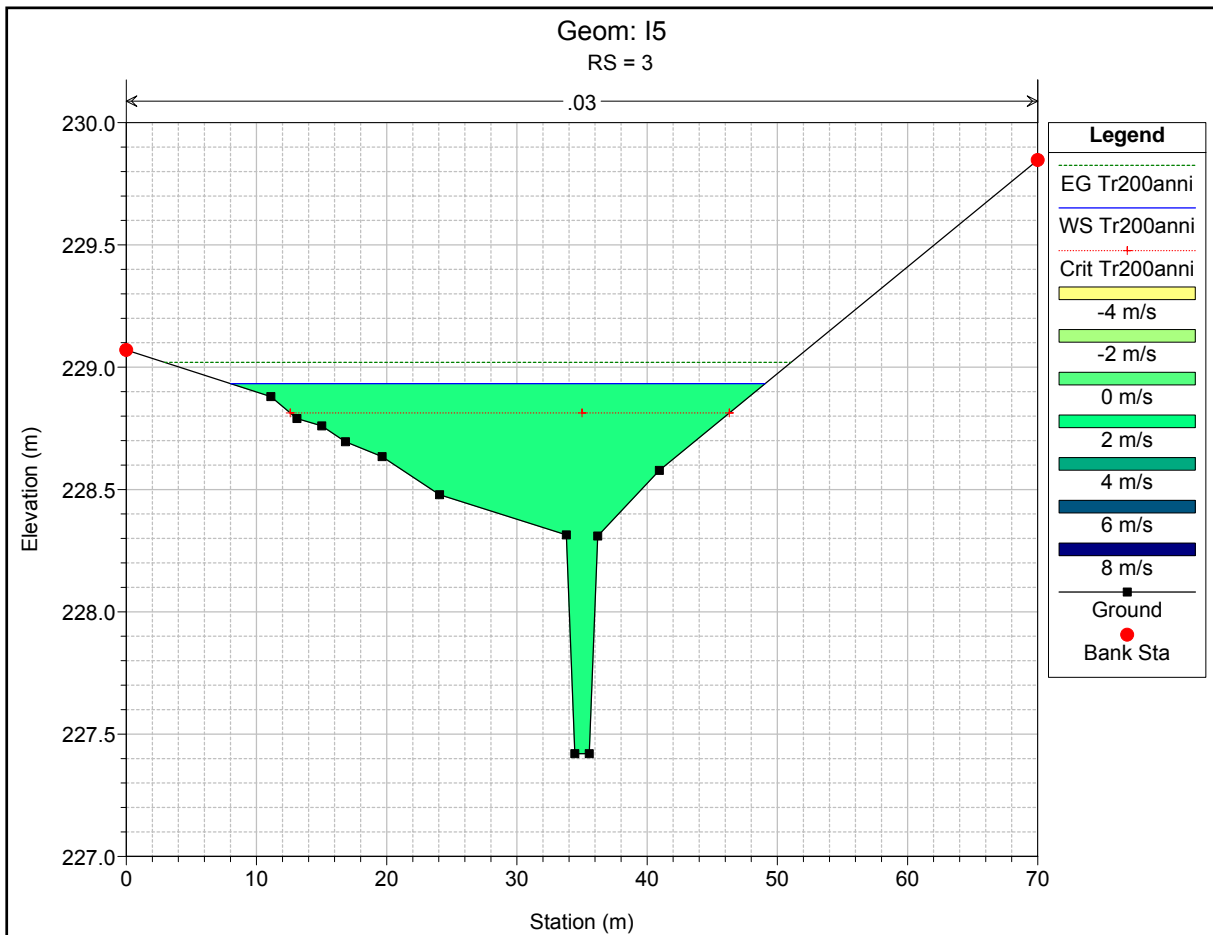


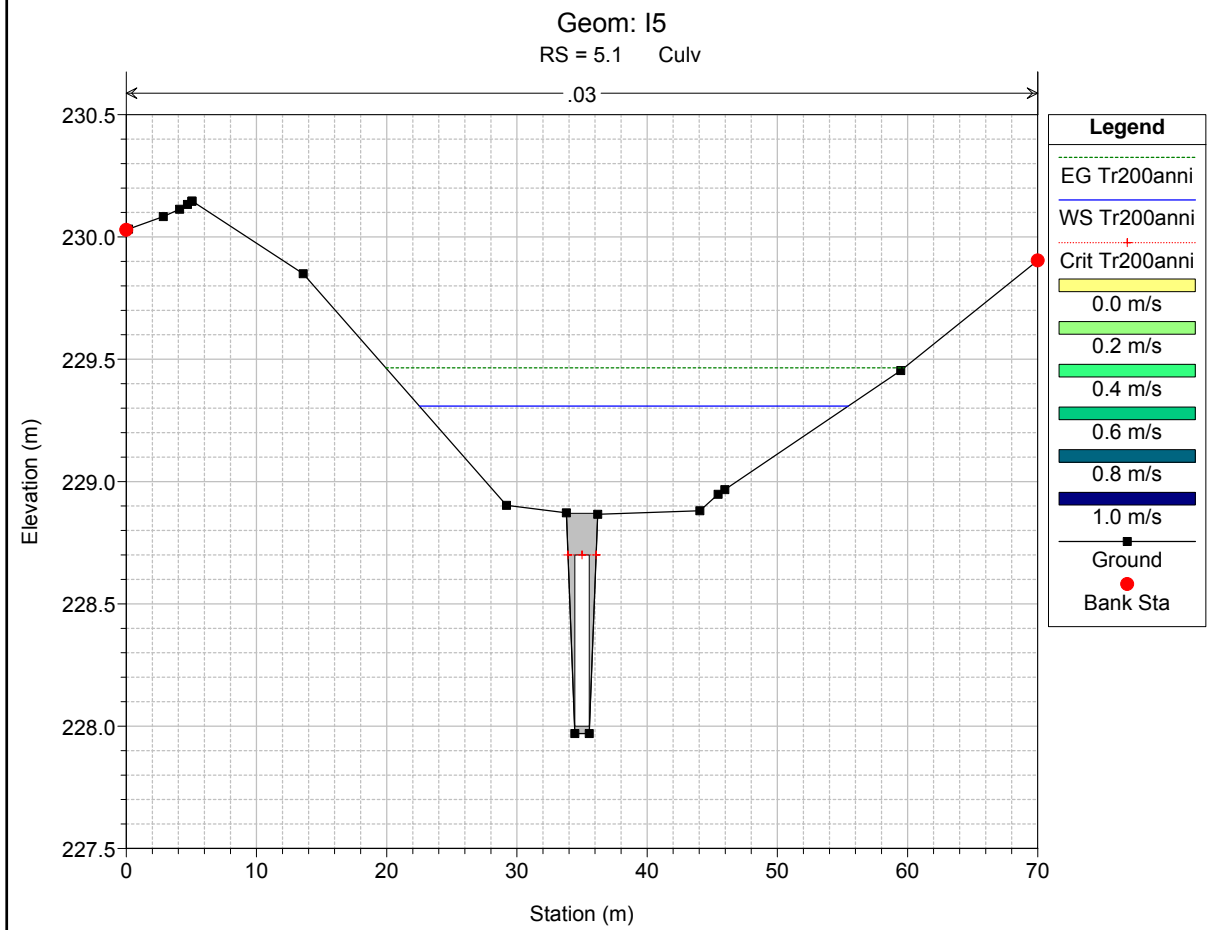
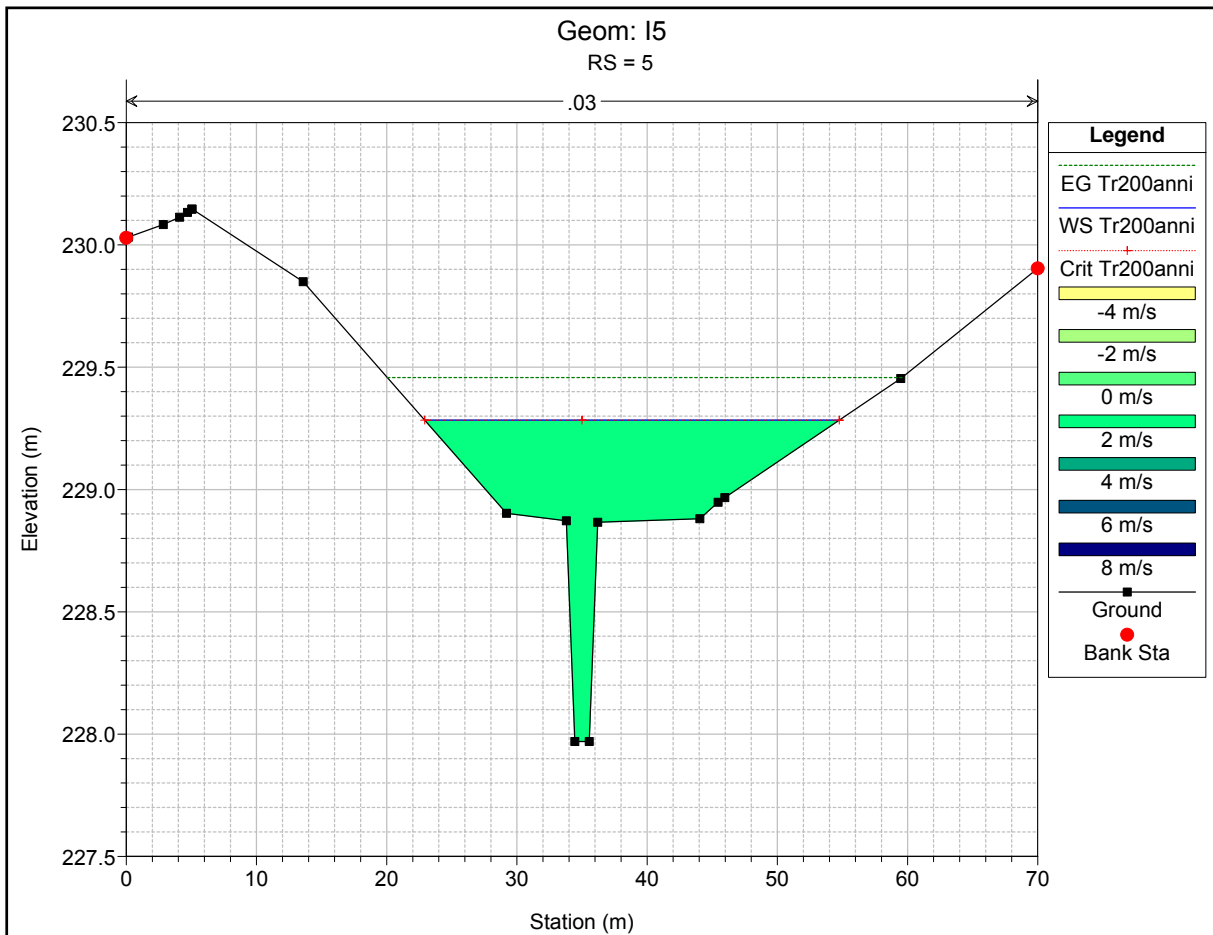


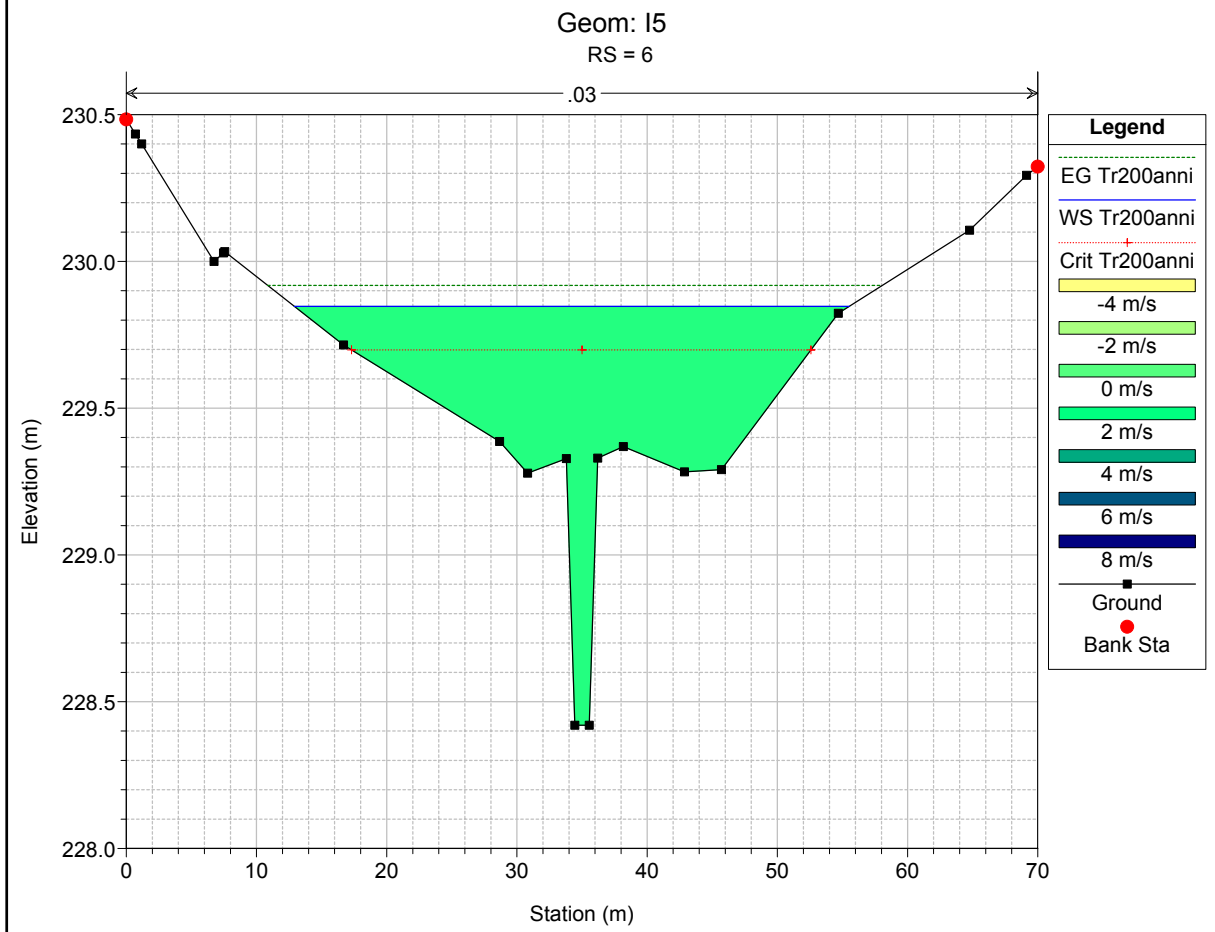
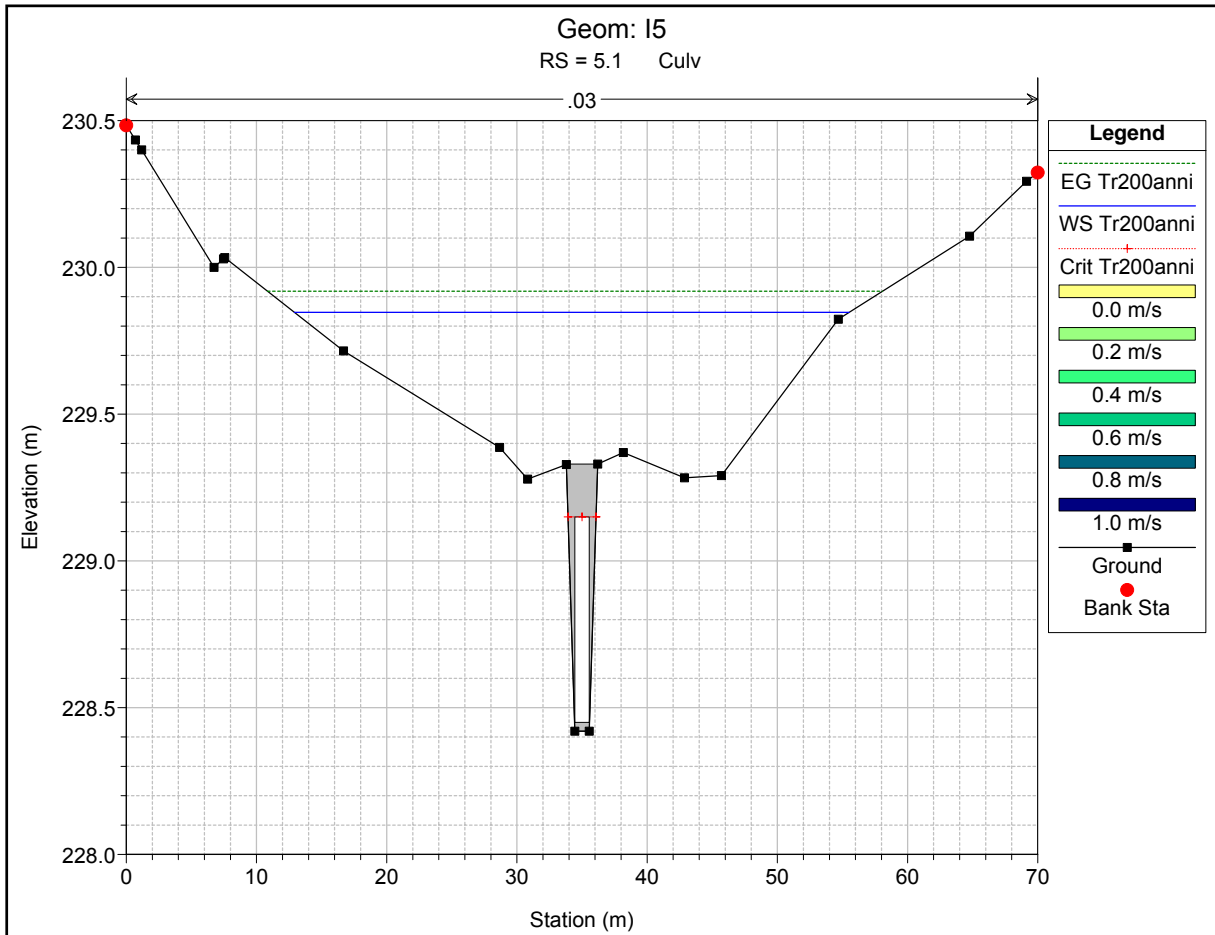


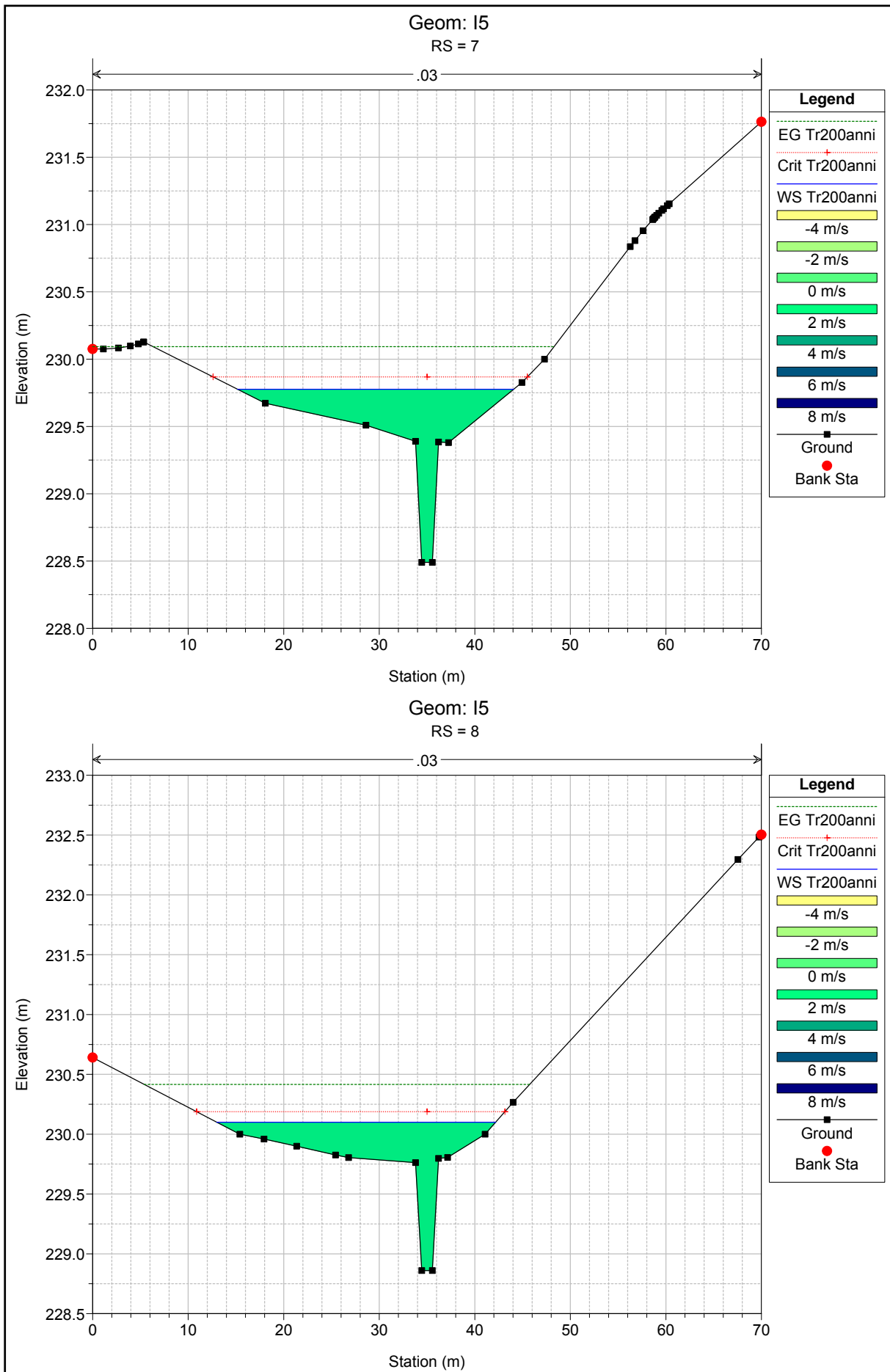


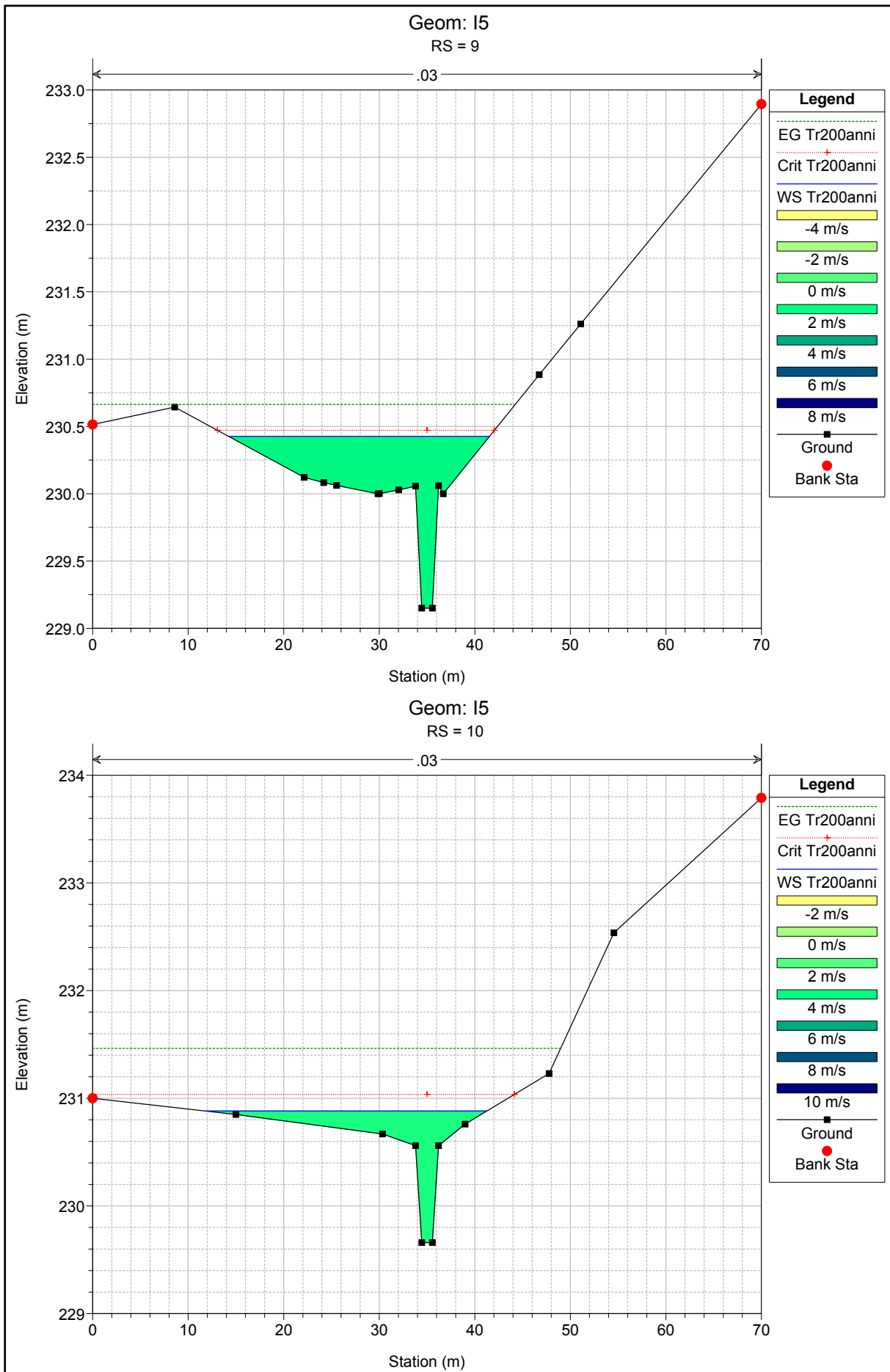


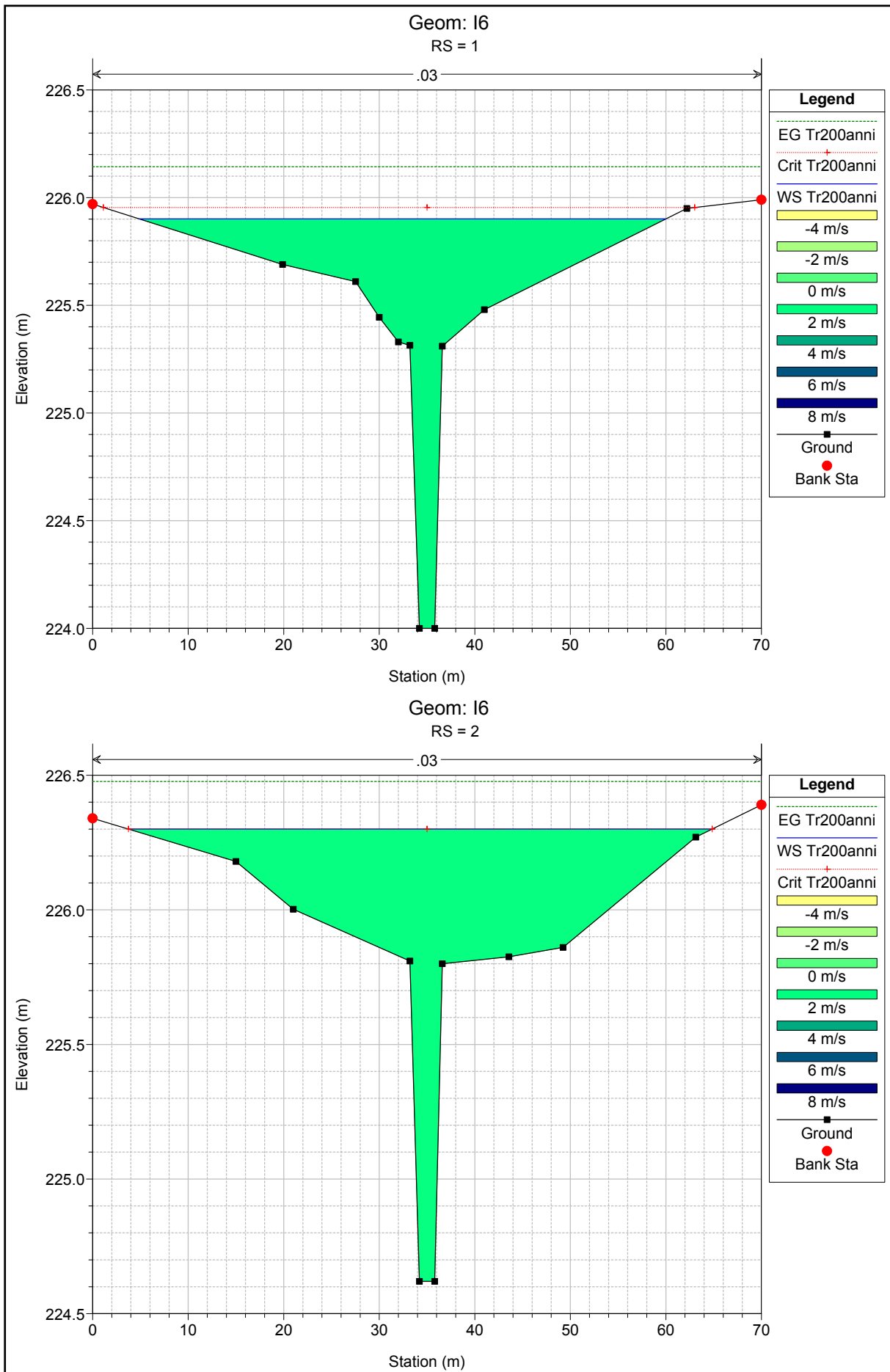


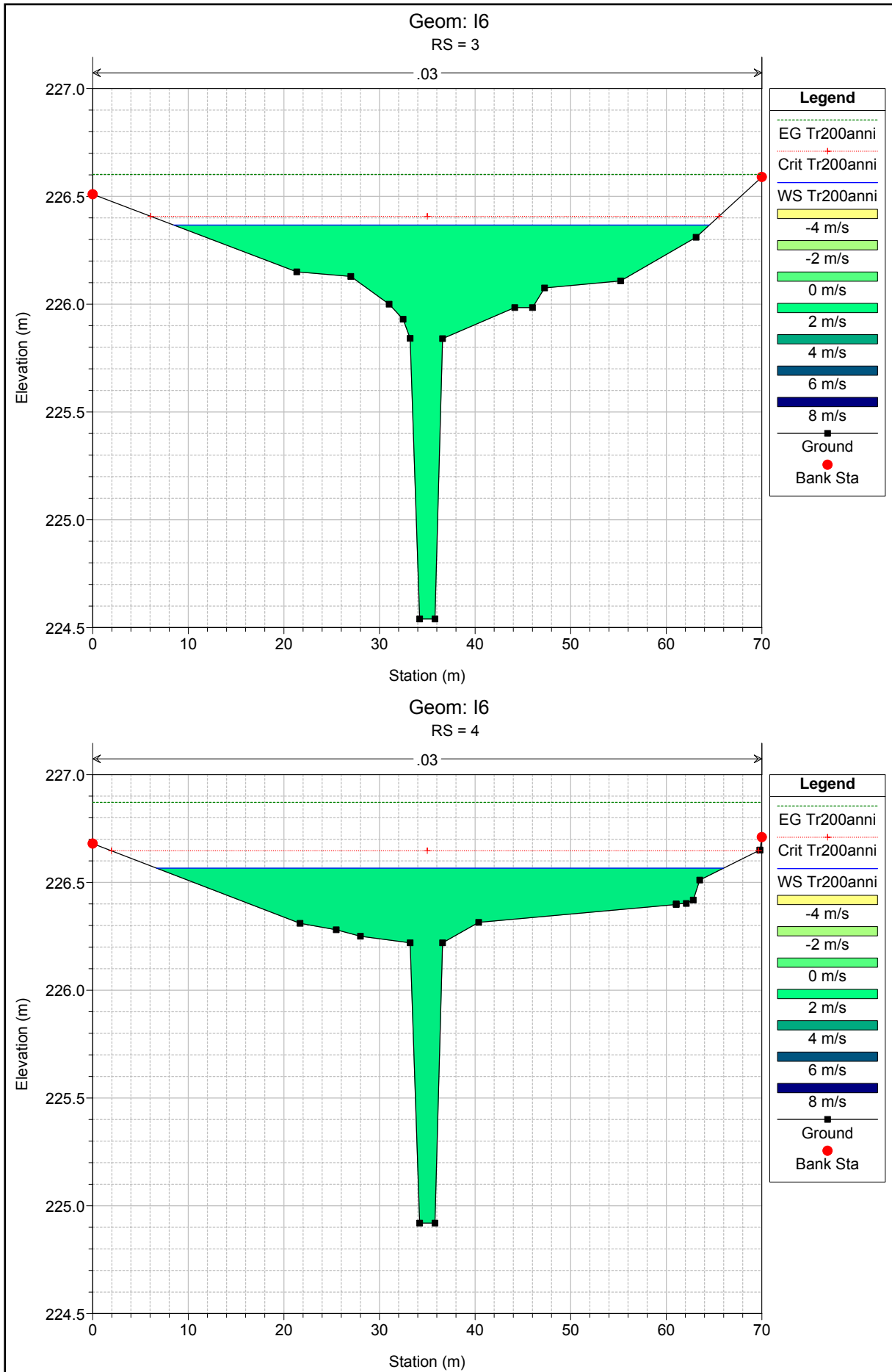


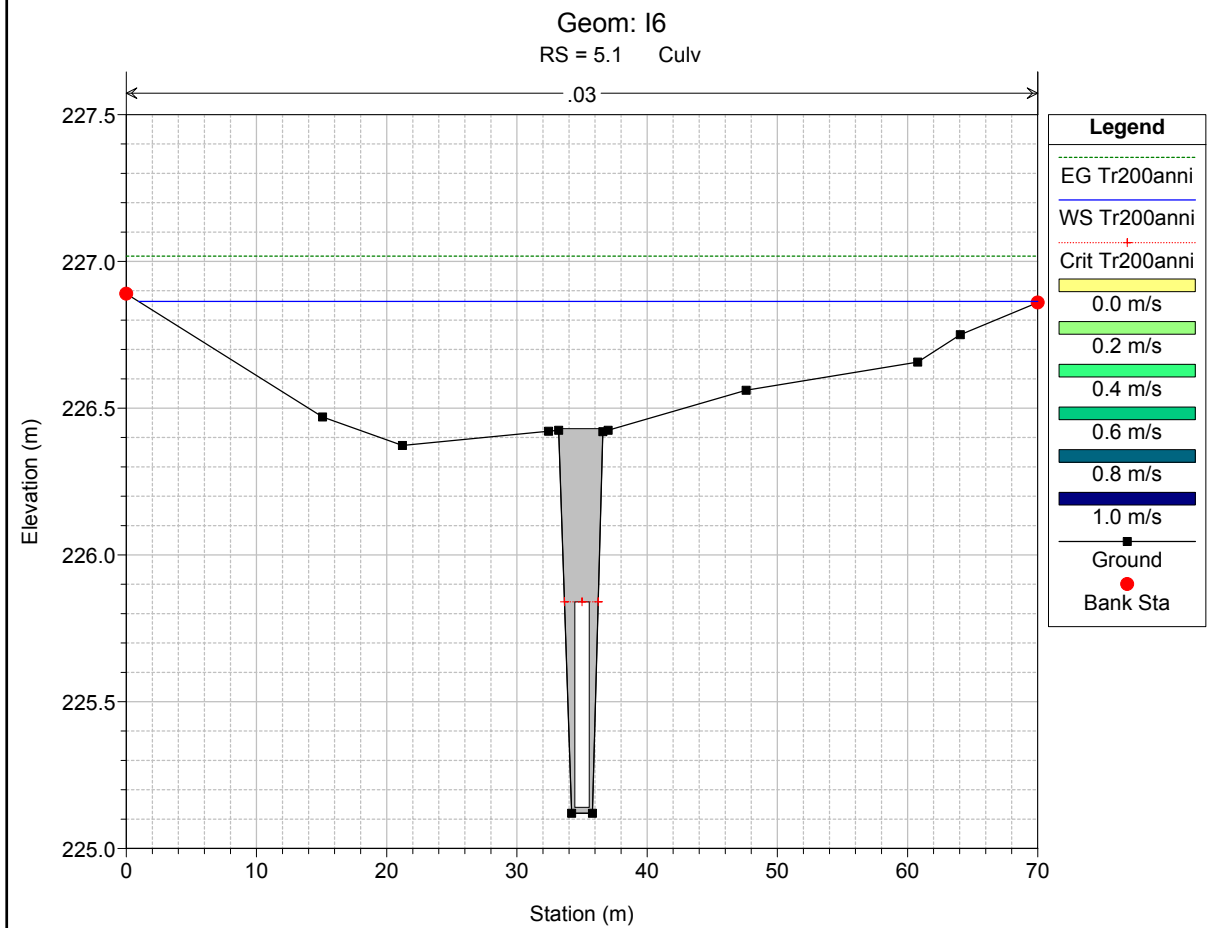
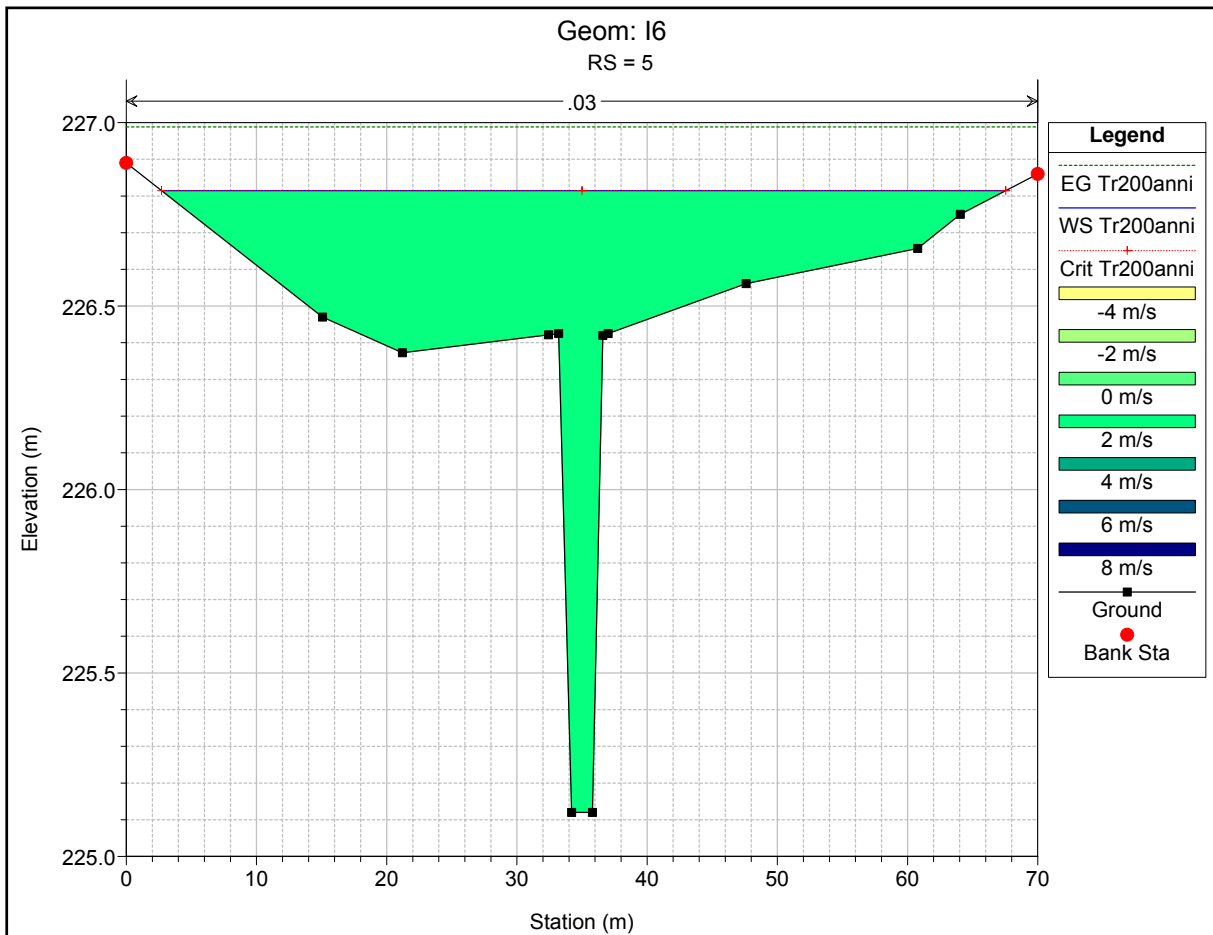


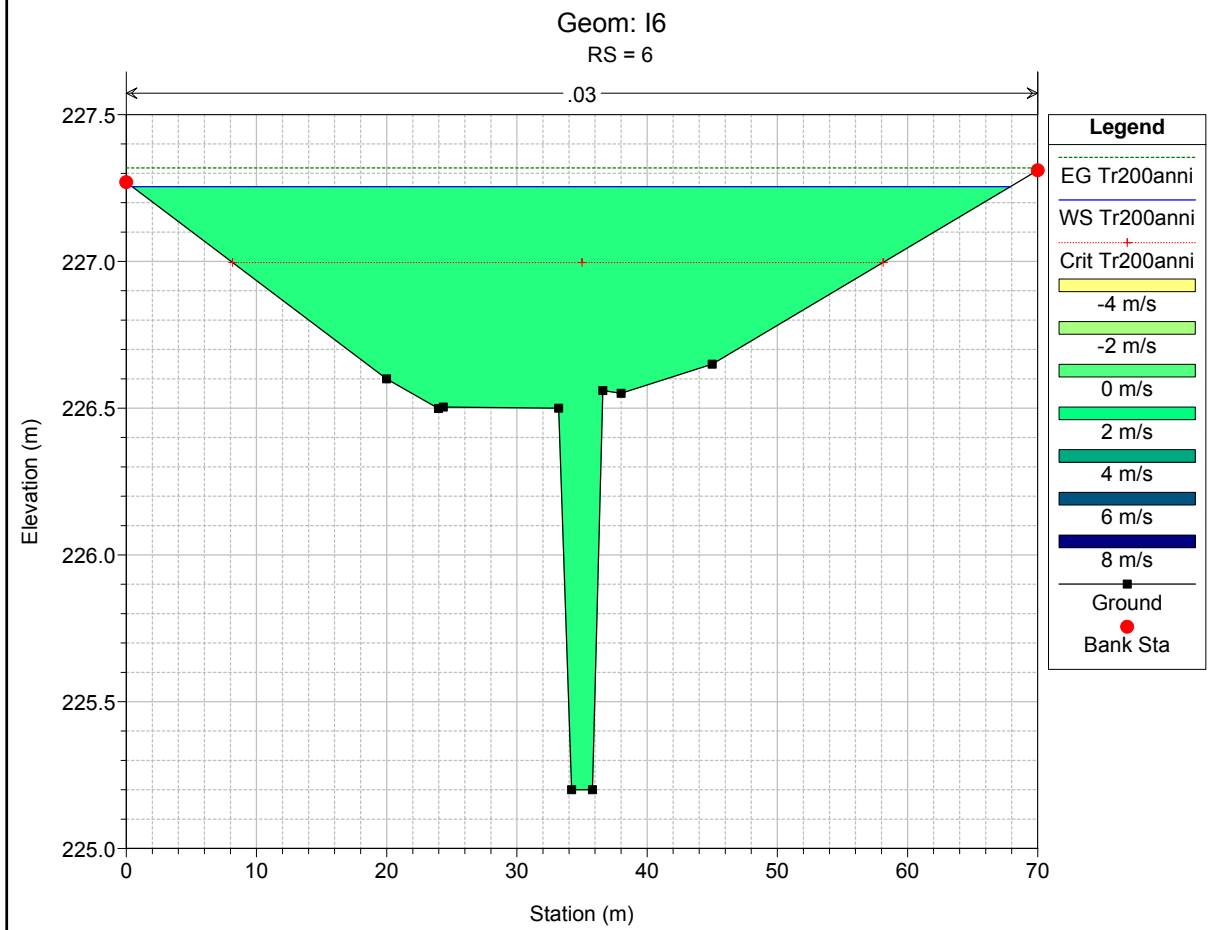
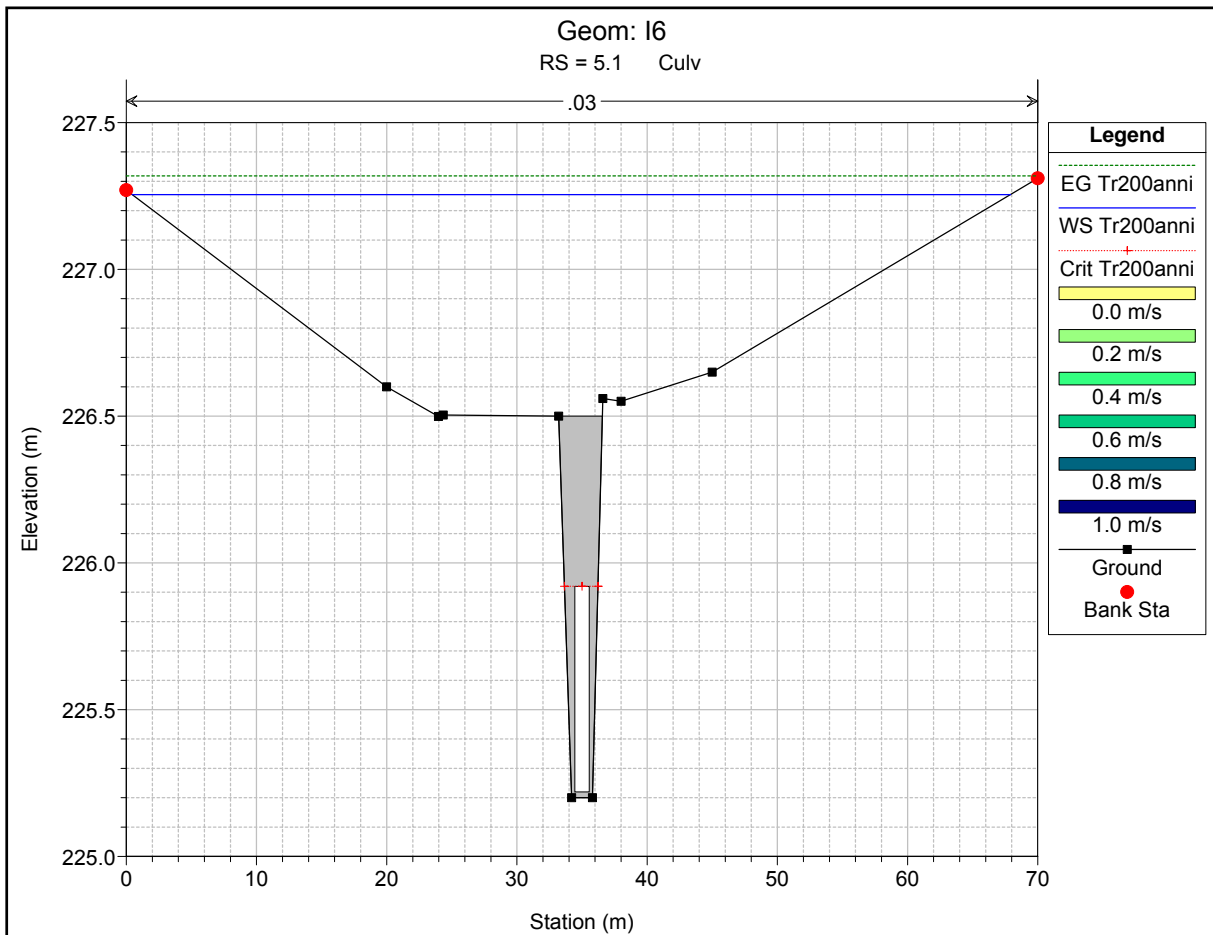


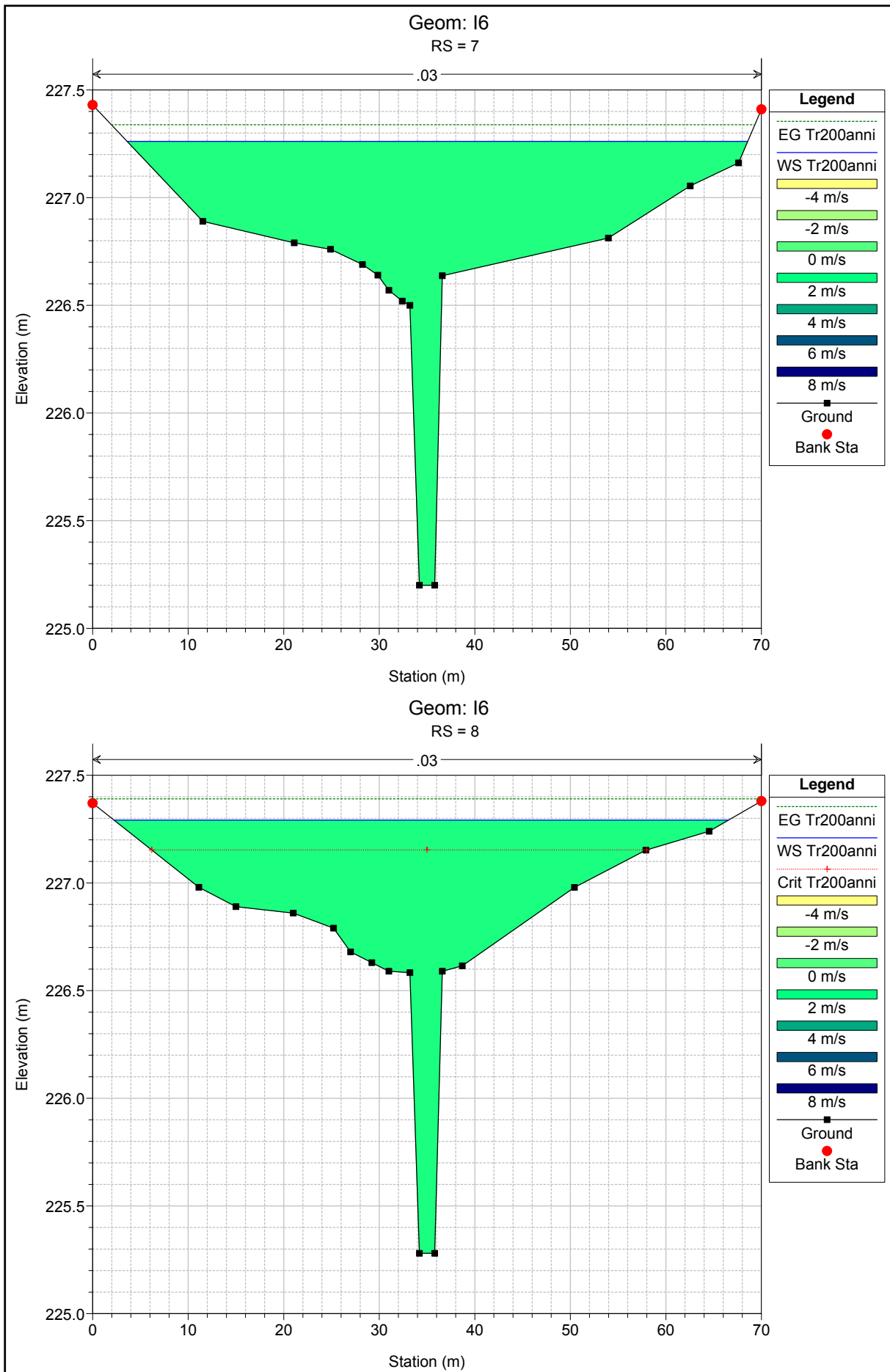


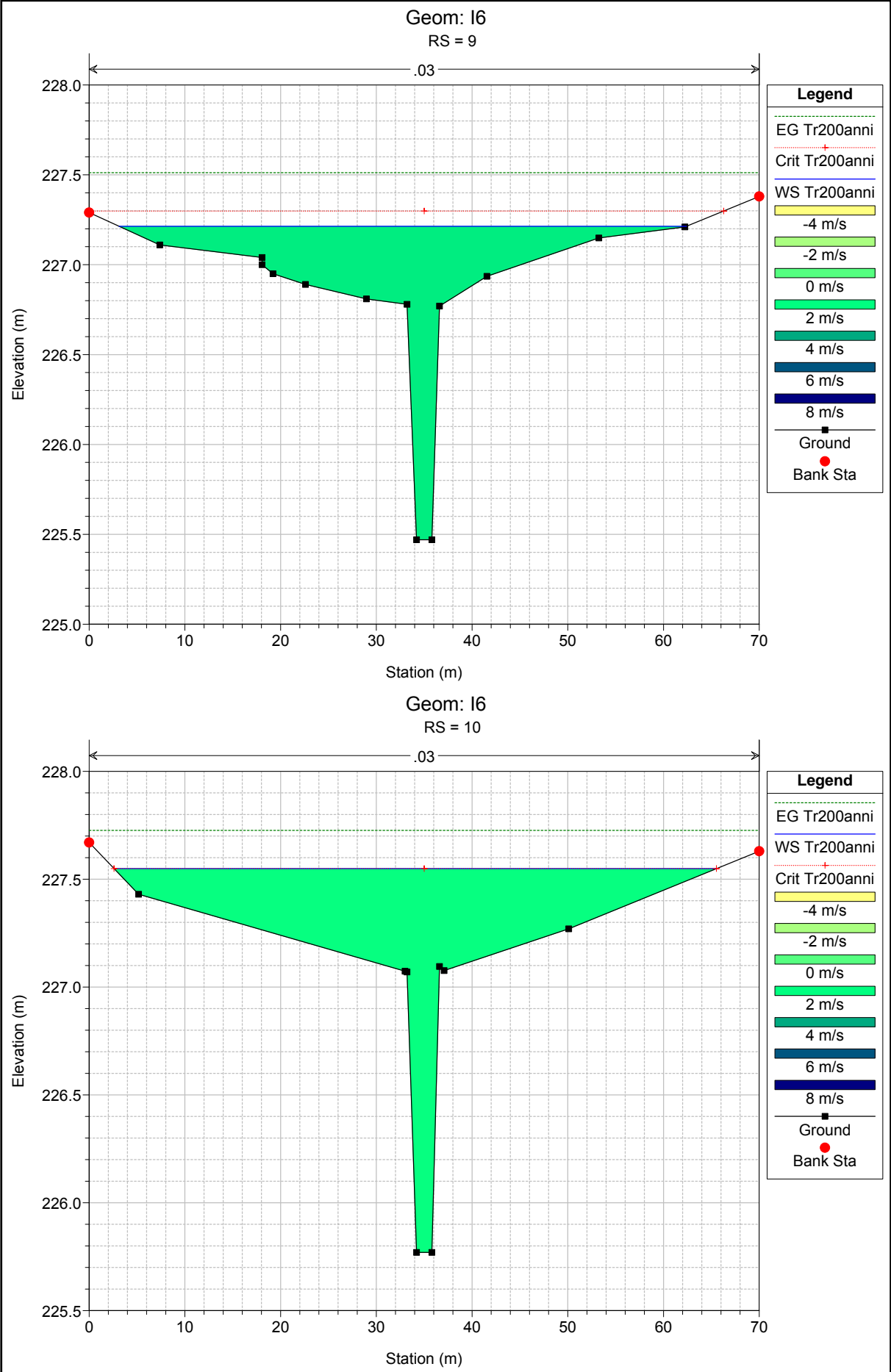


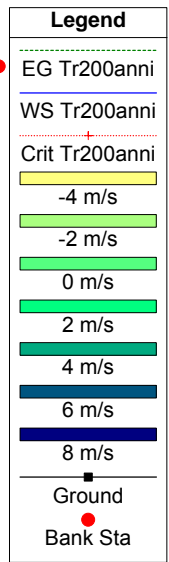
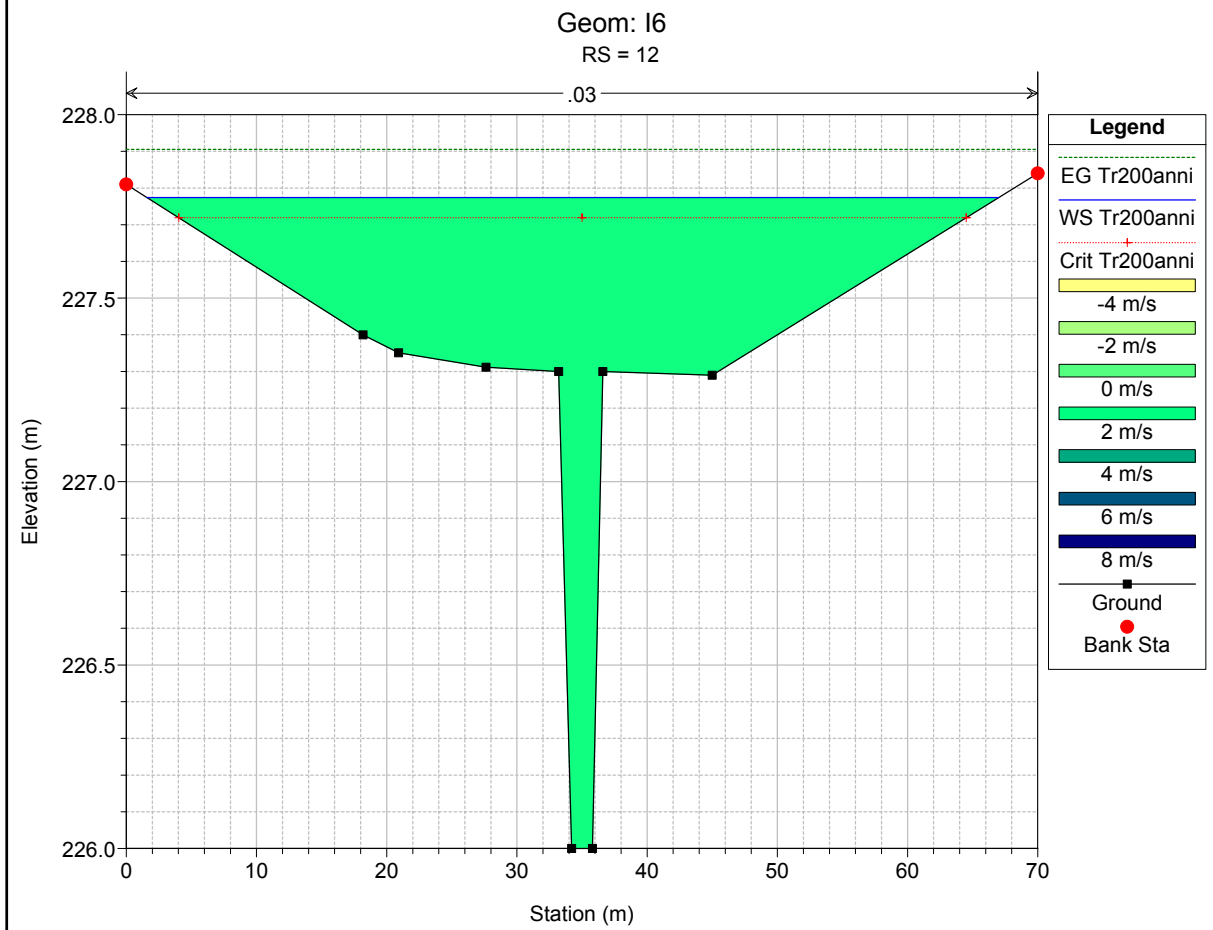
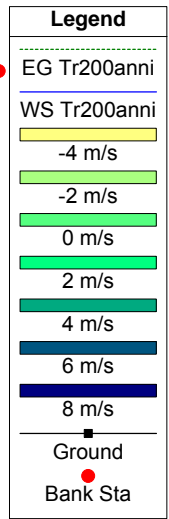
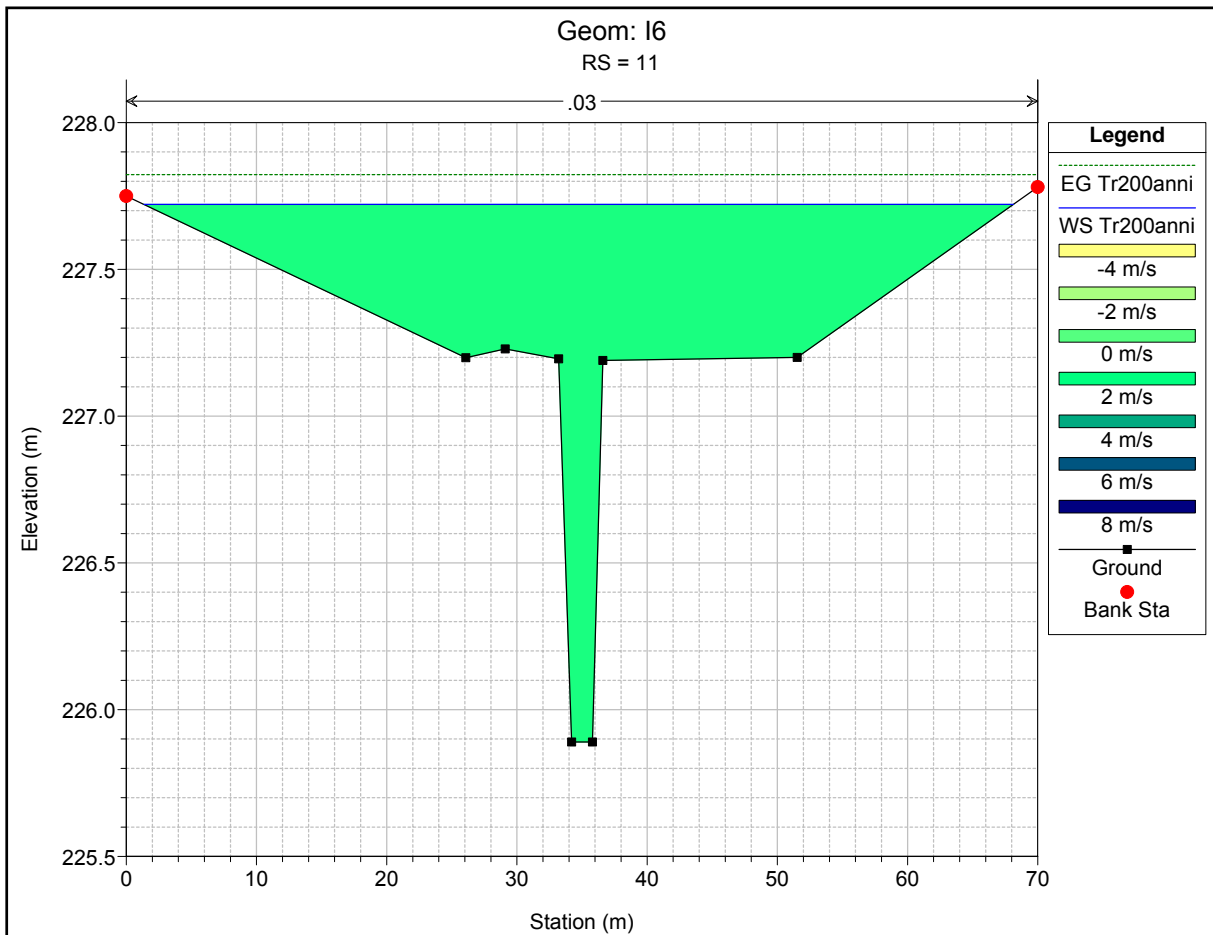






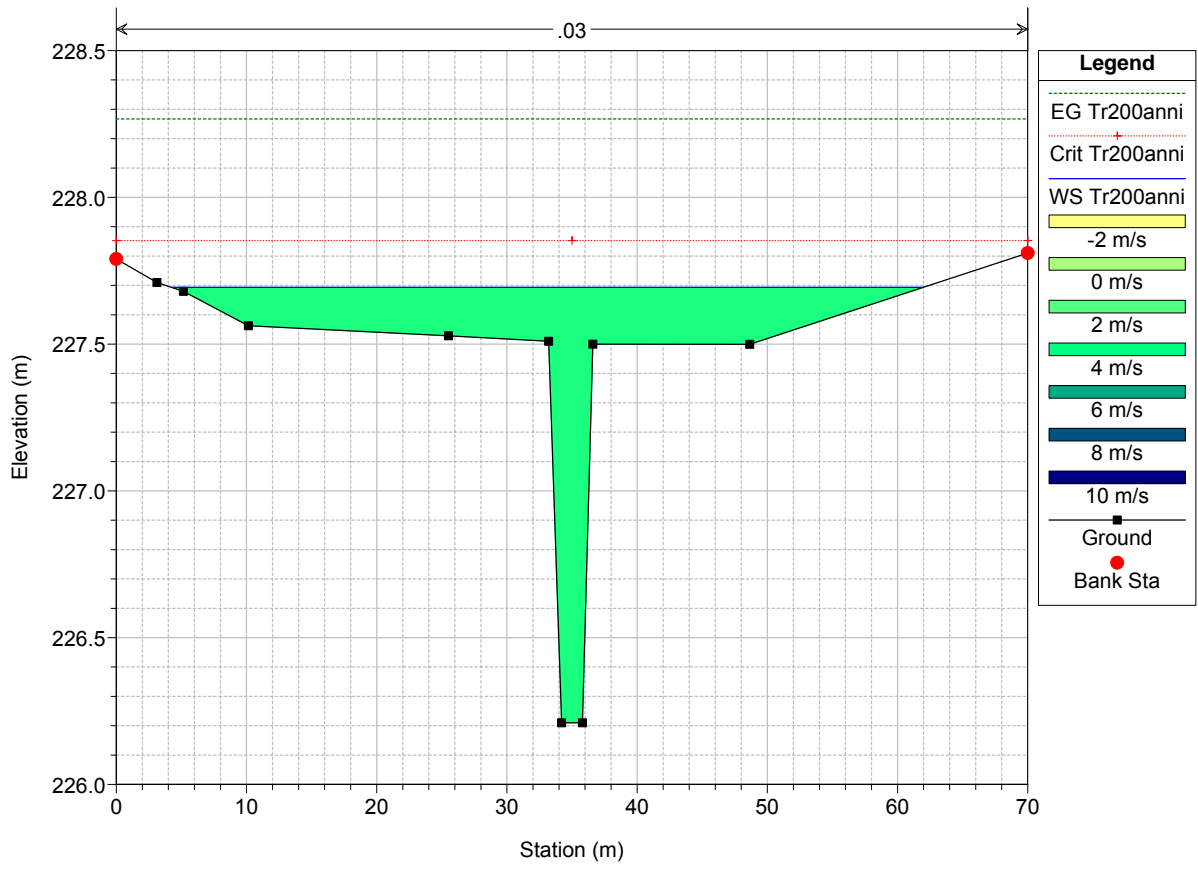


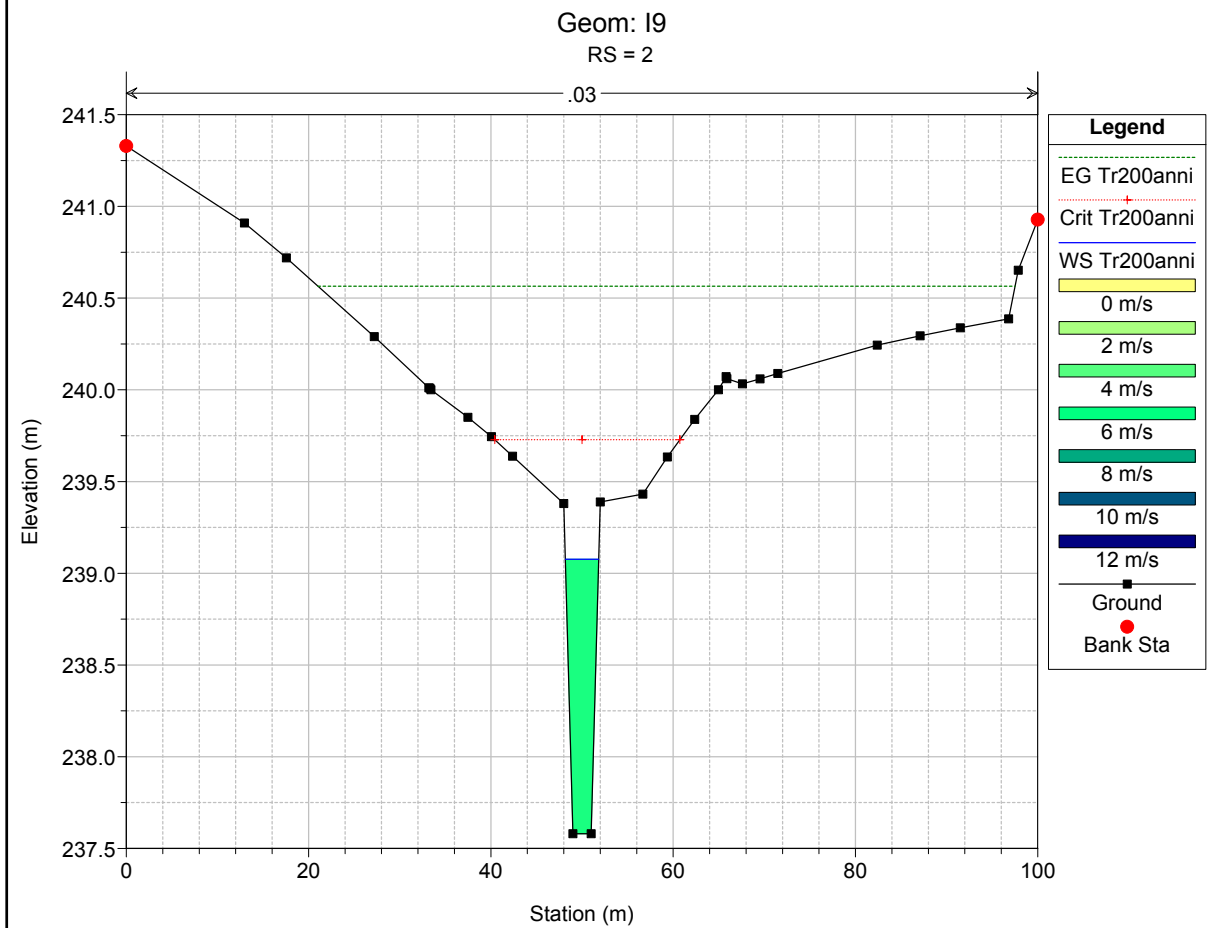
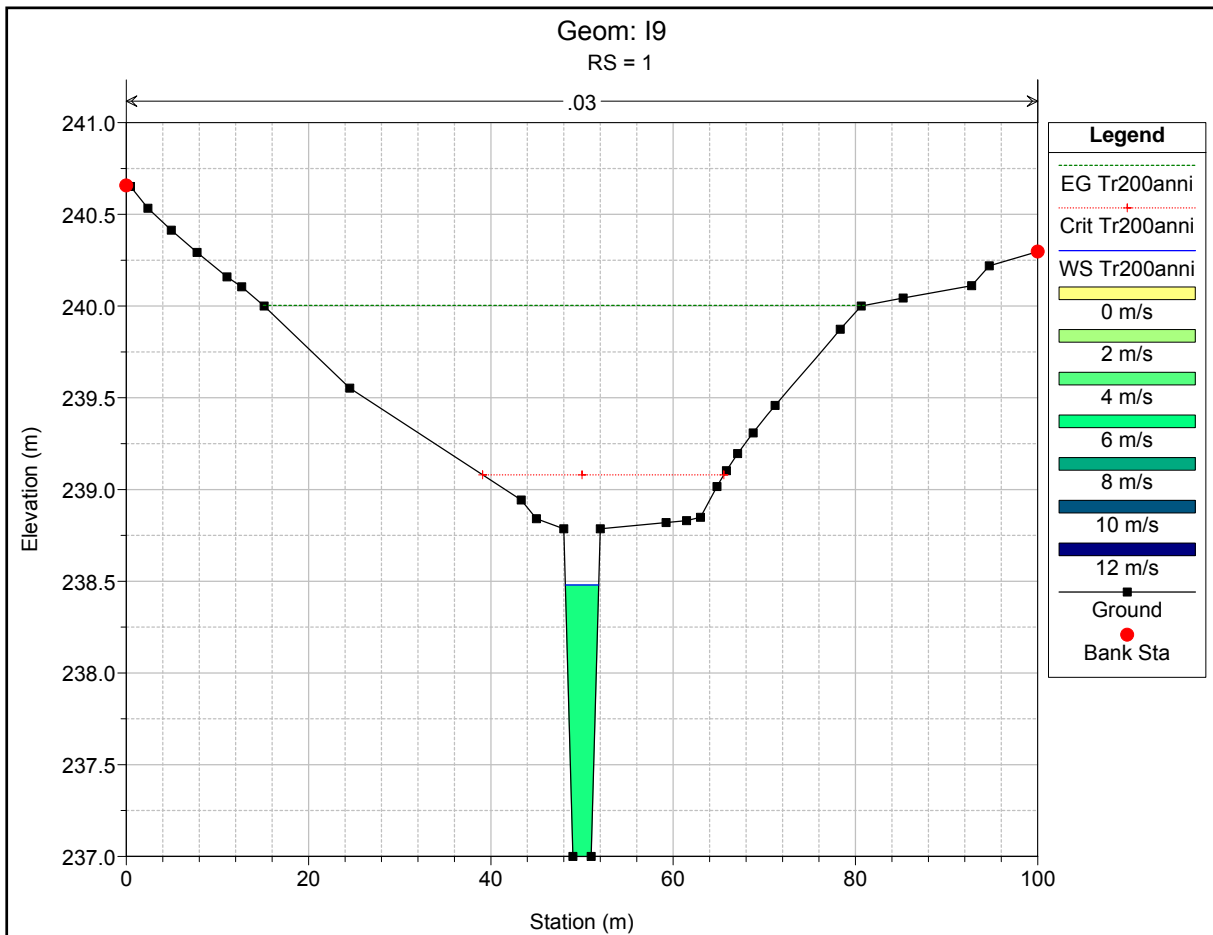


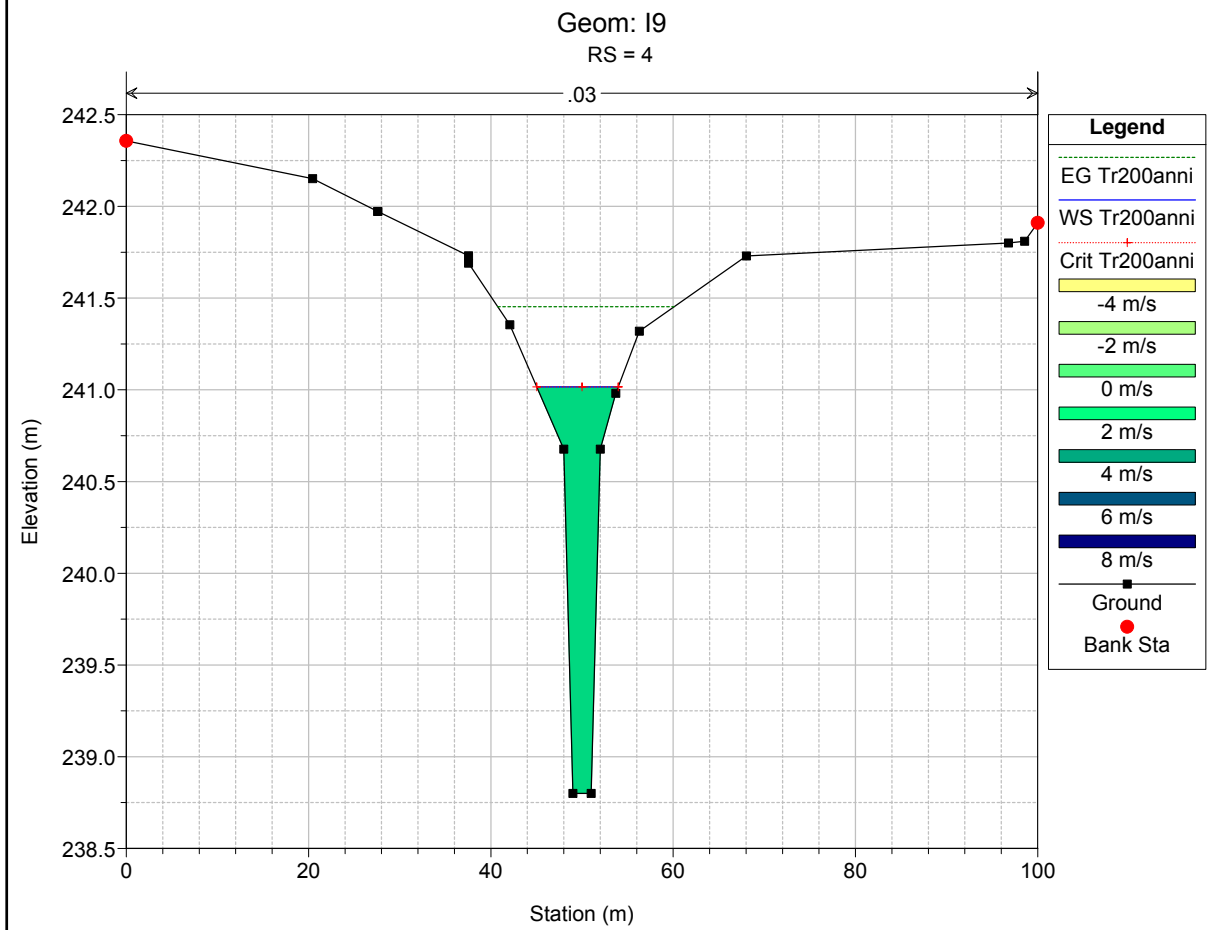
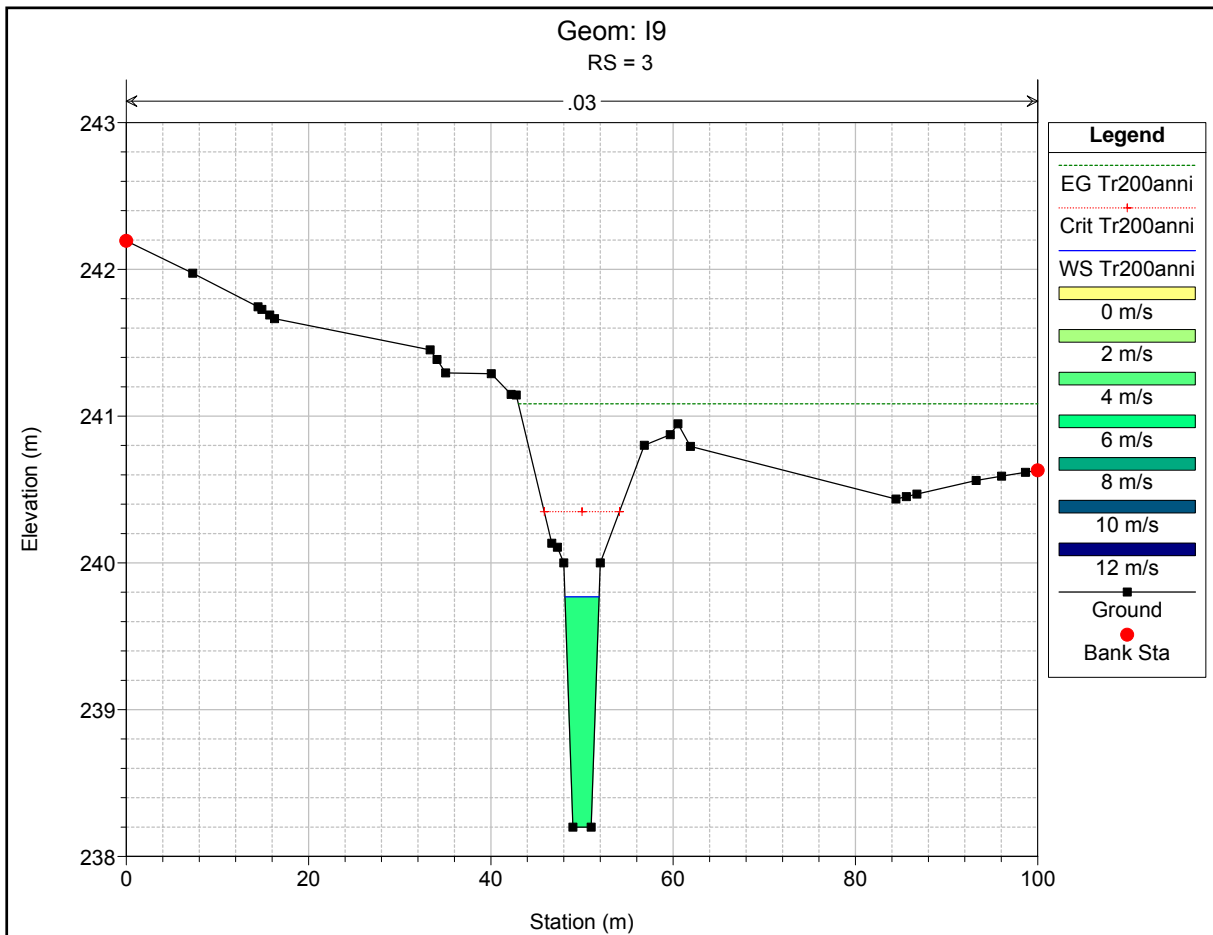


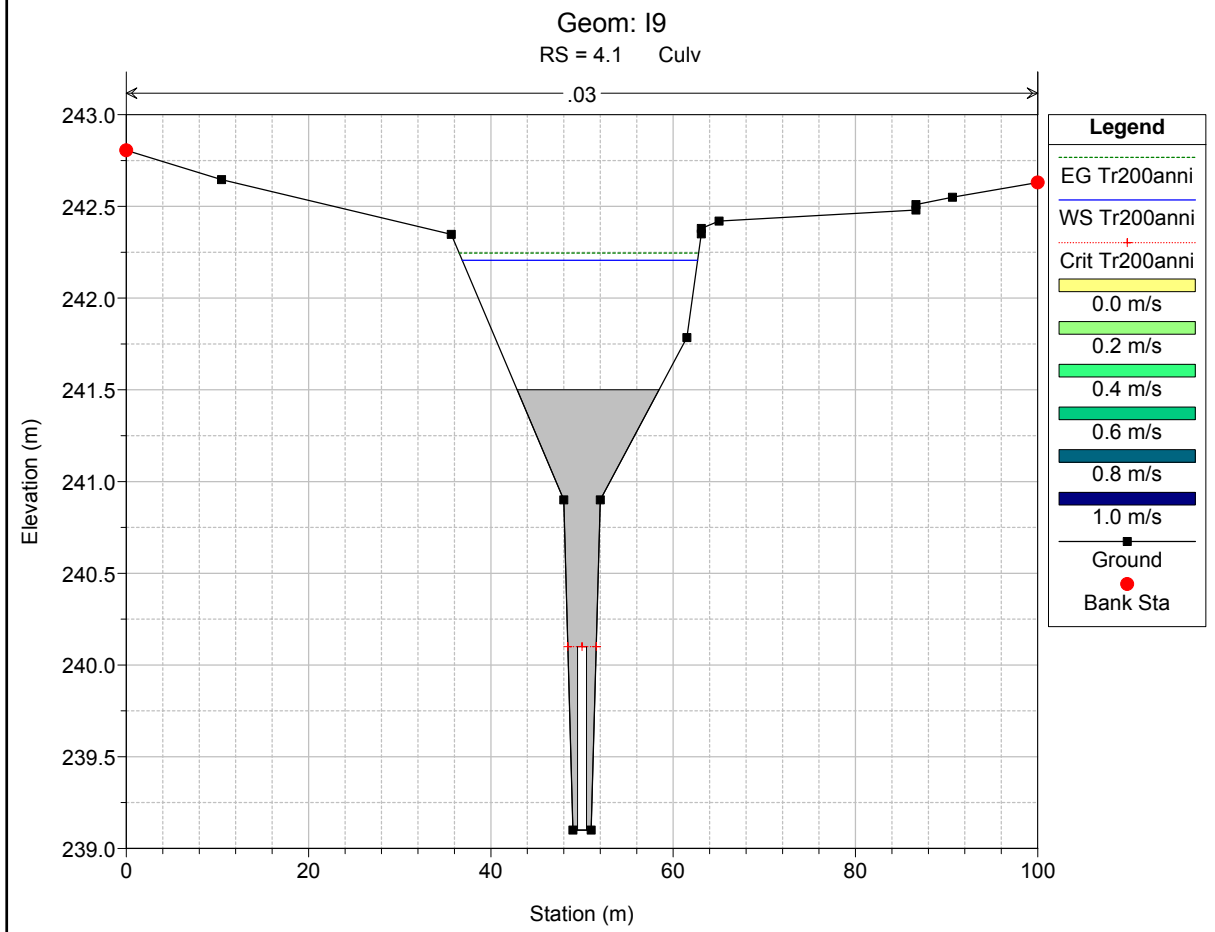
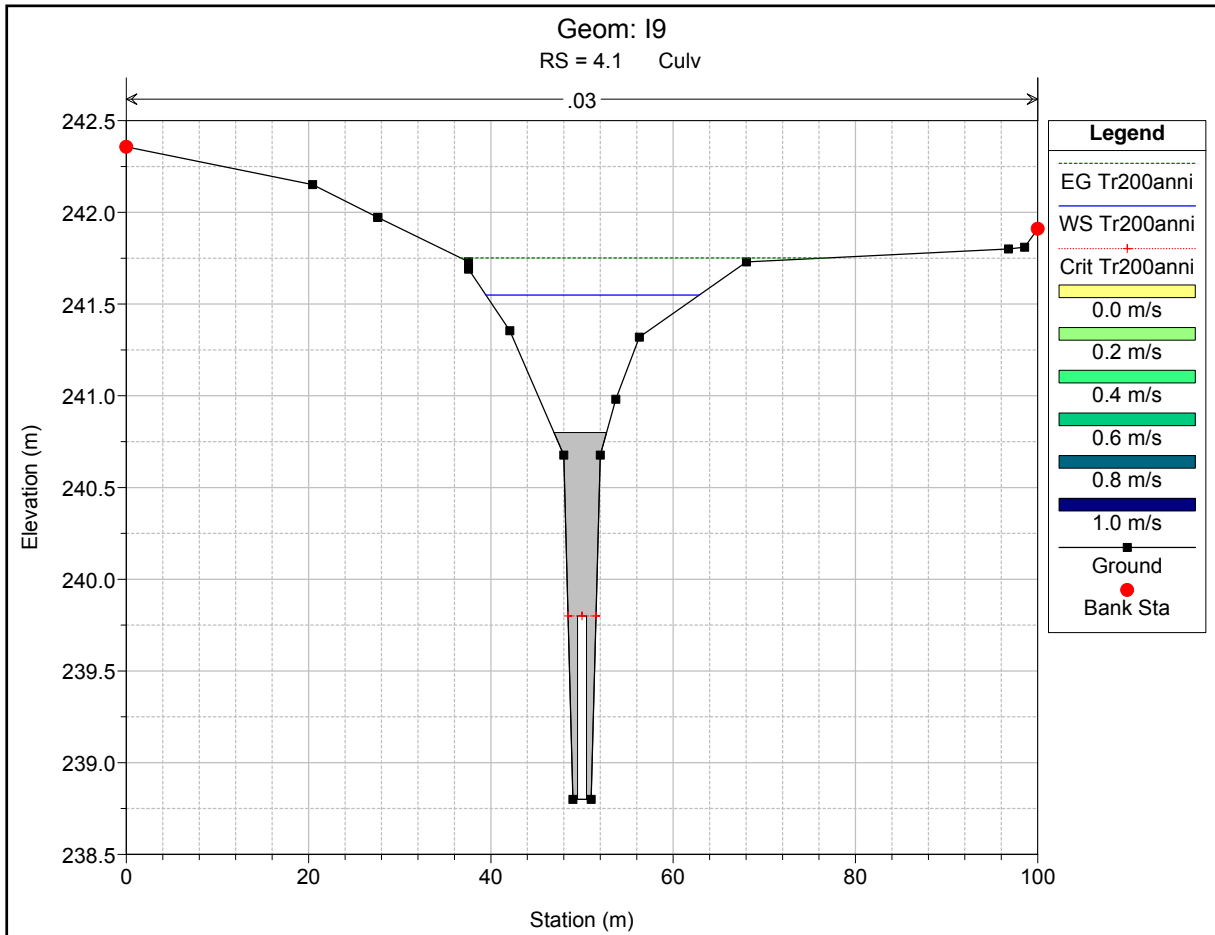
Geom: I6

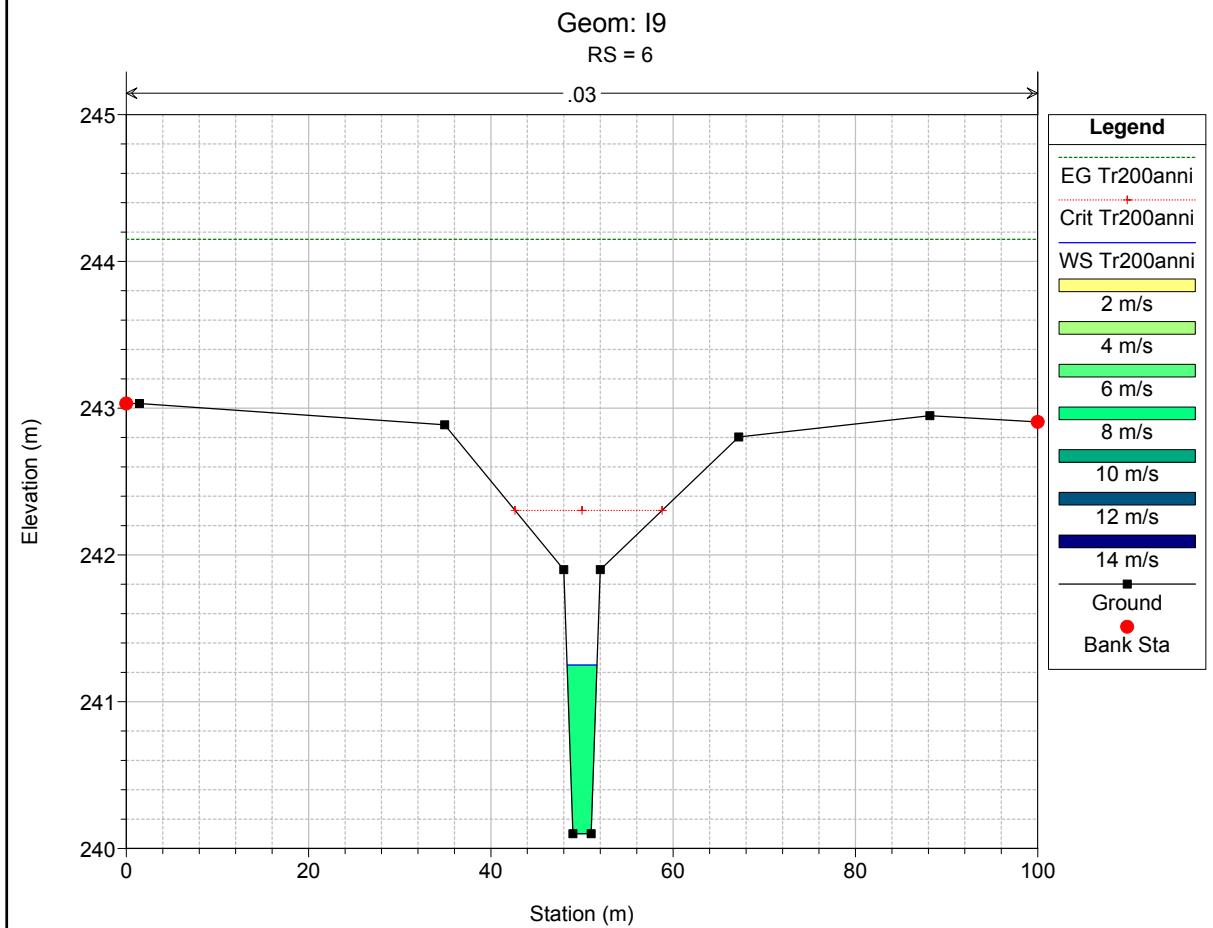
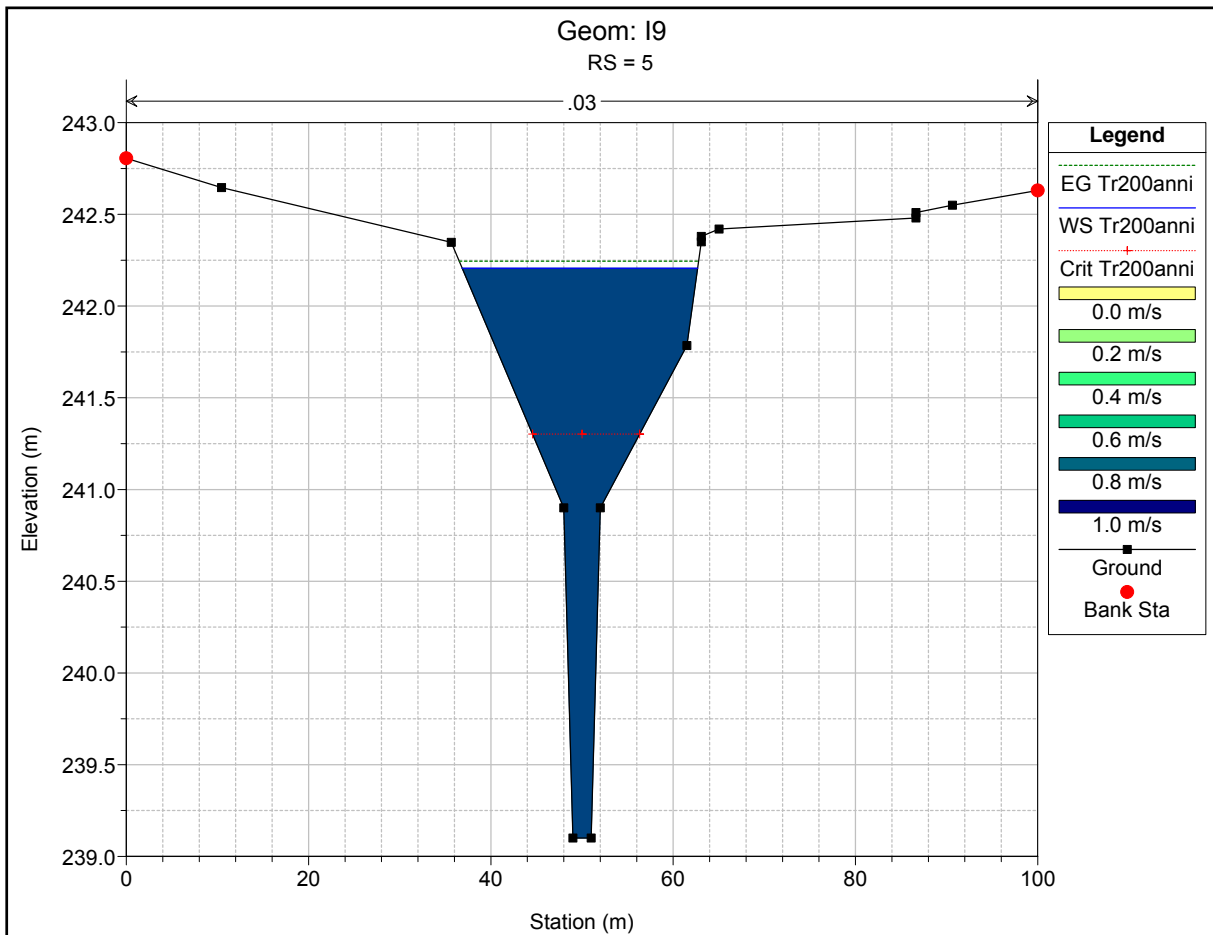
RS = 13

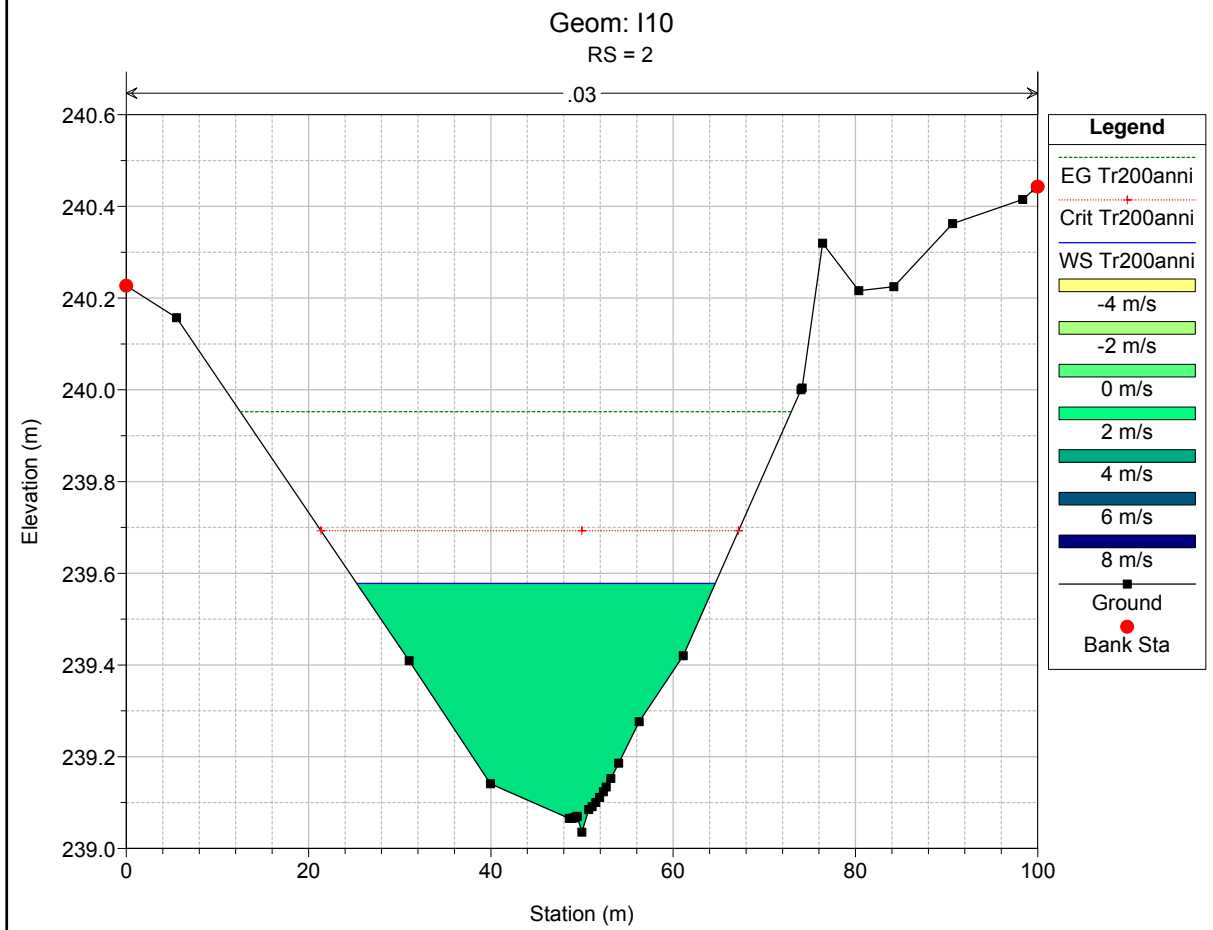
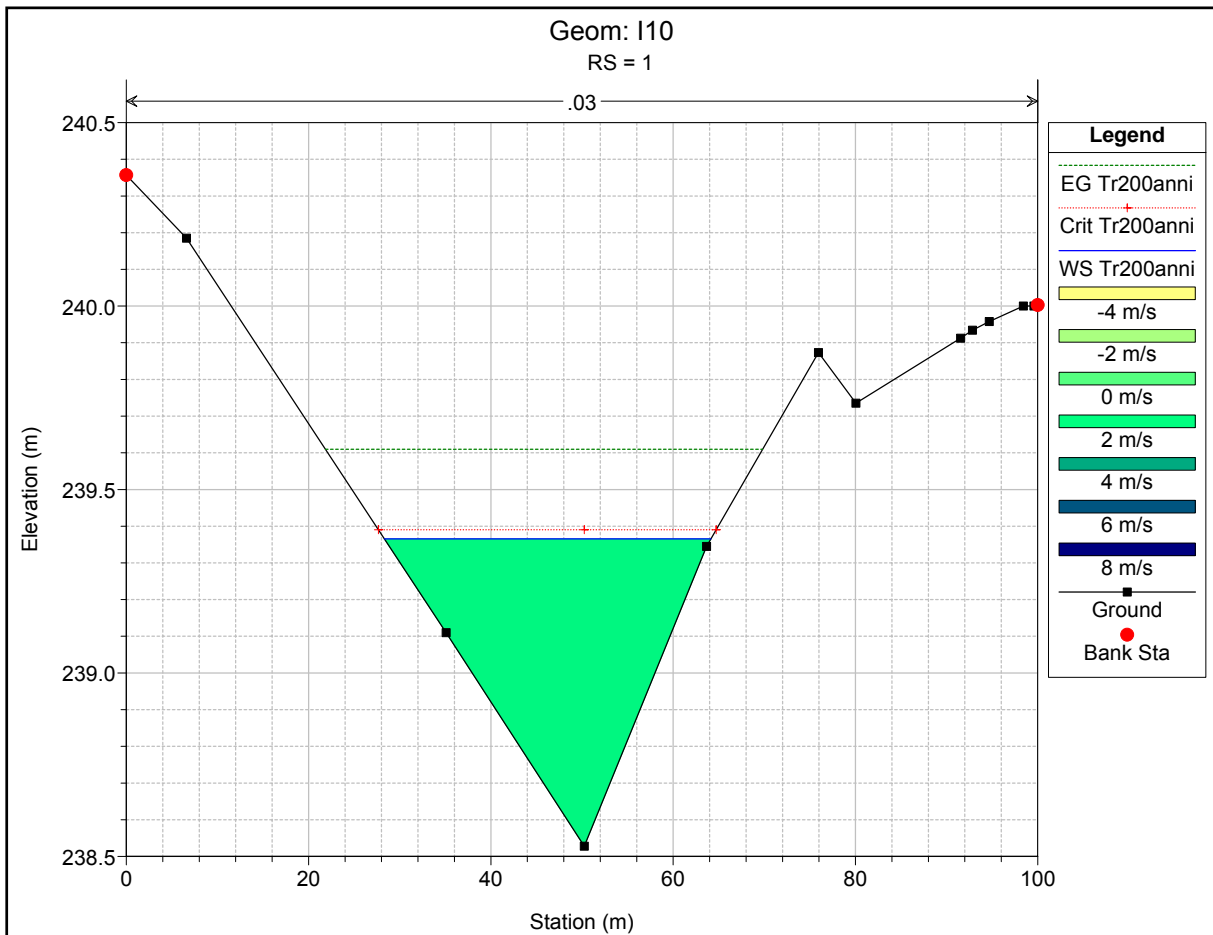


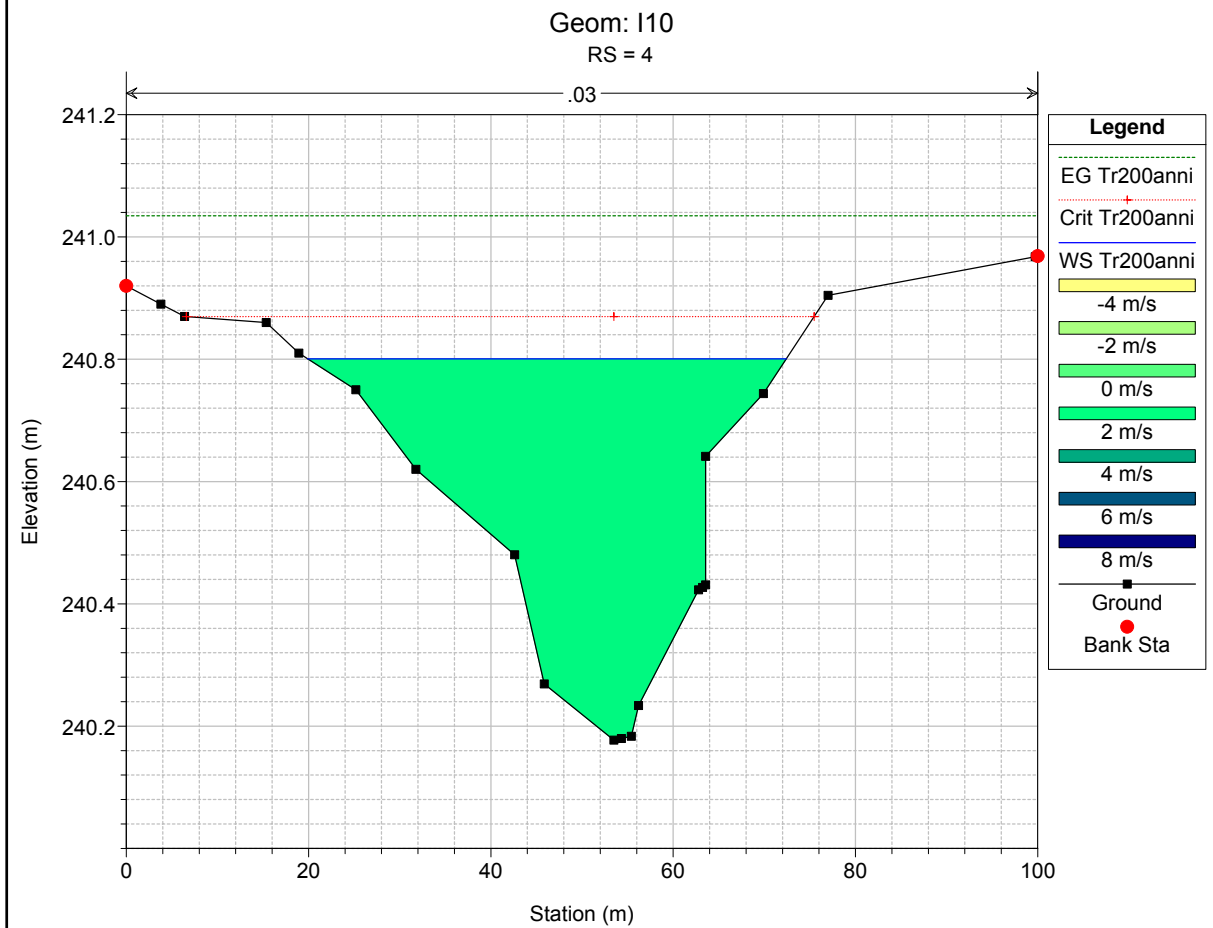
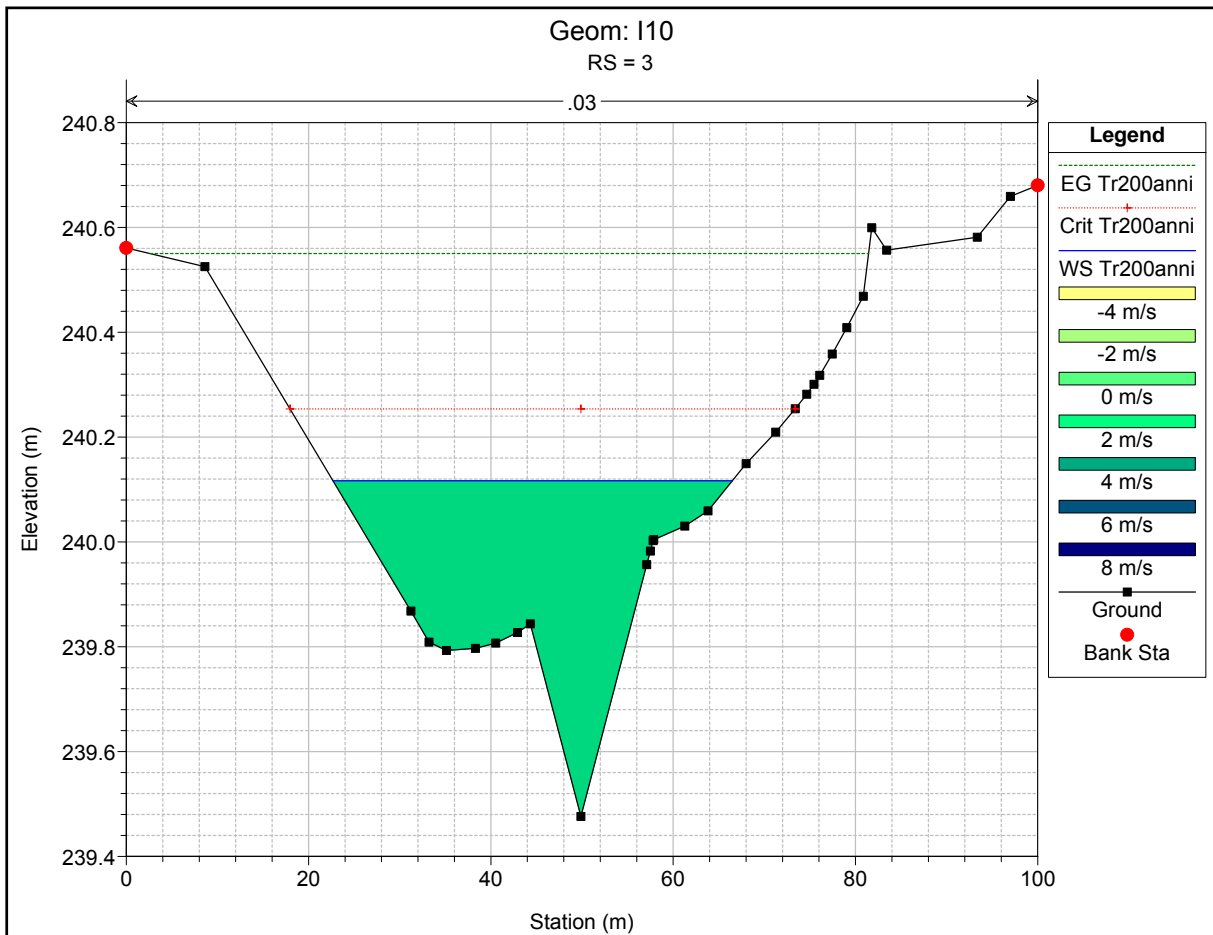


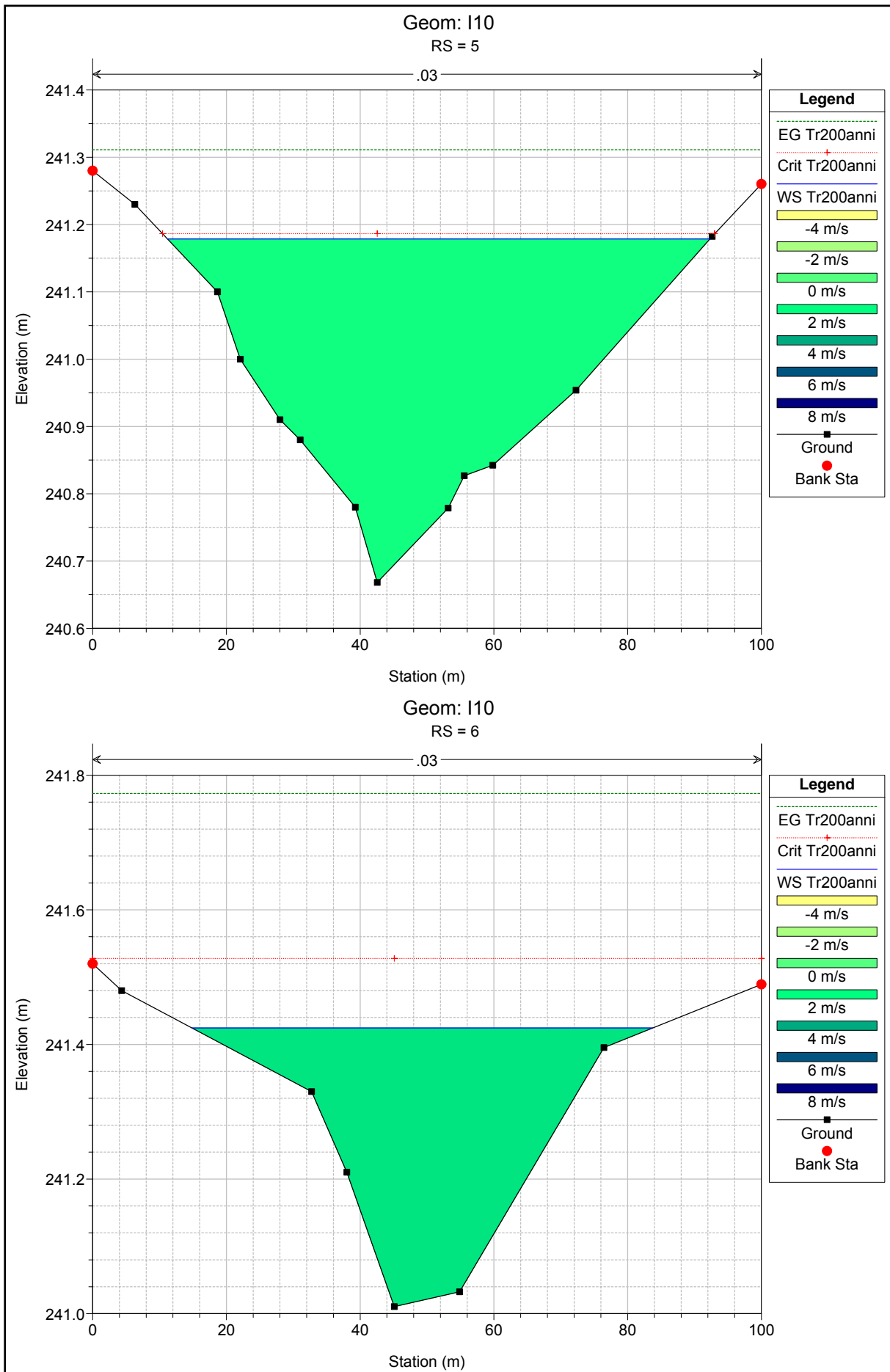


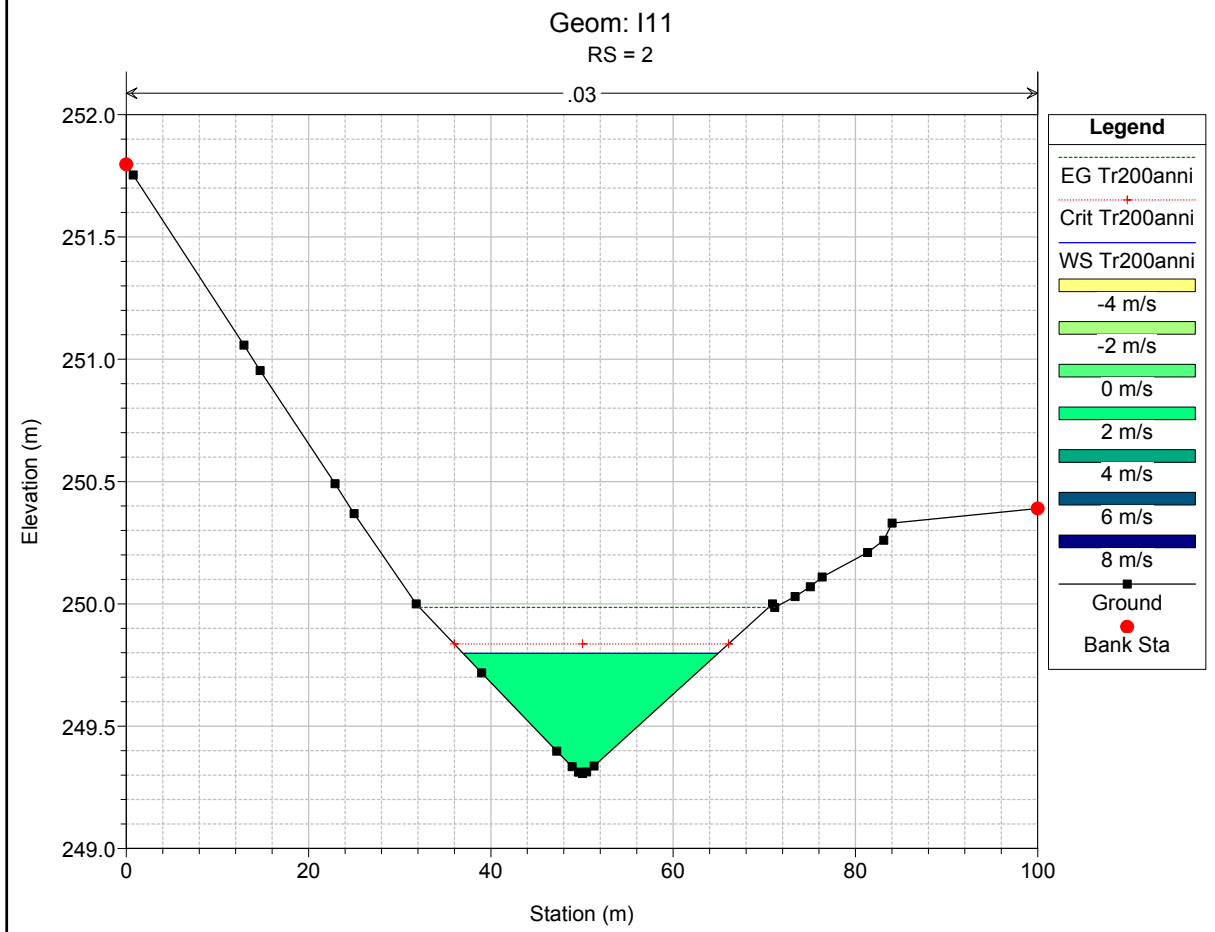
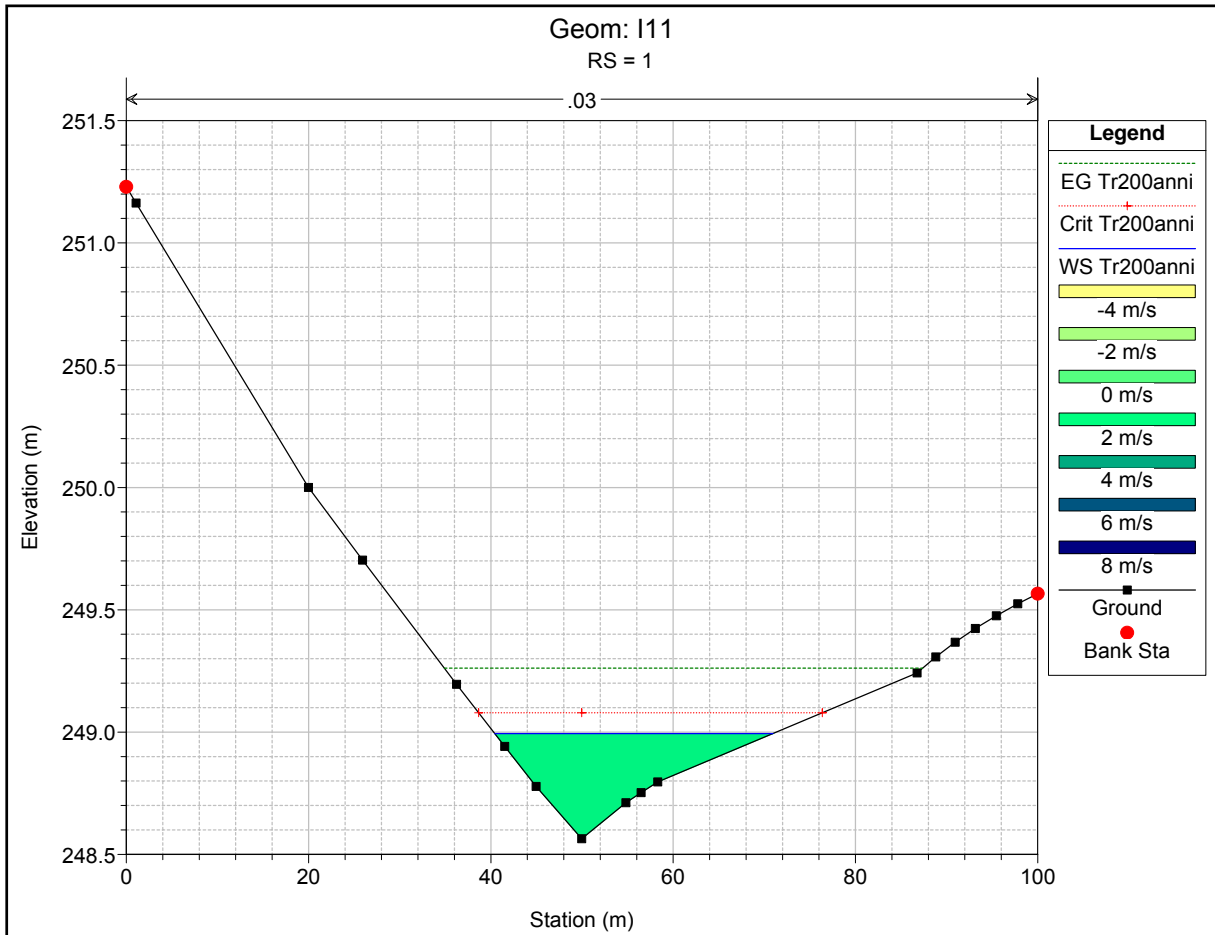


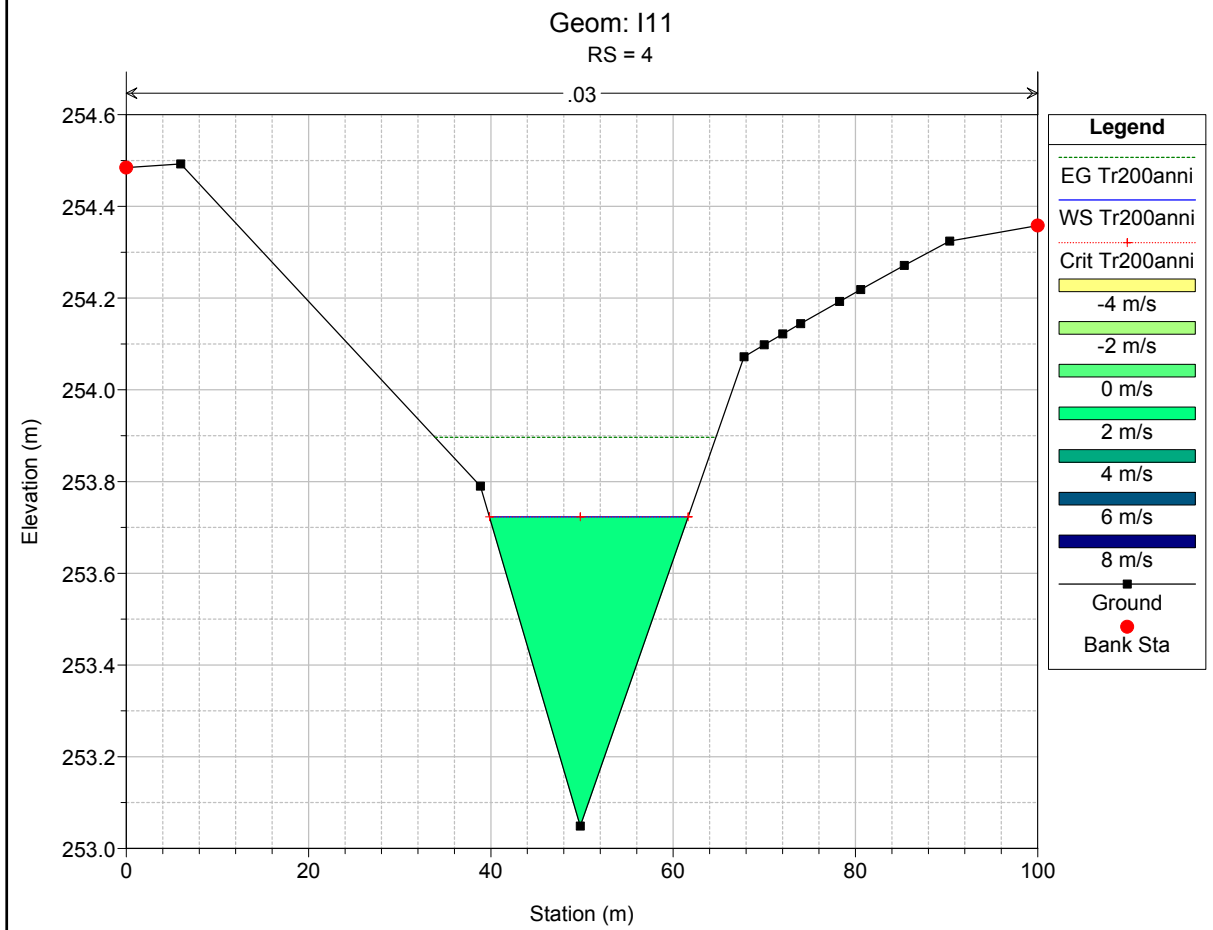
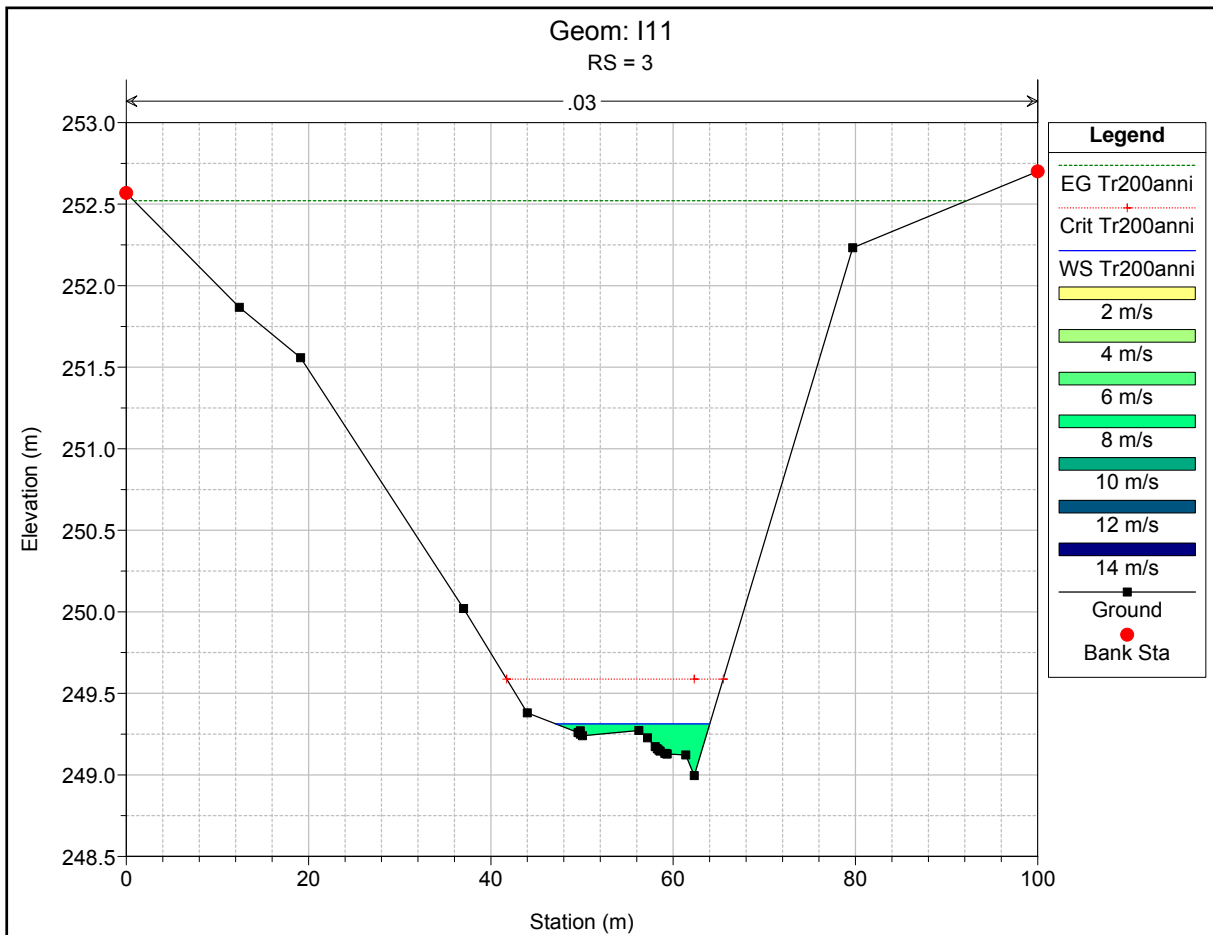


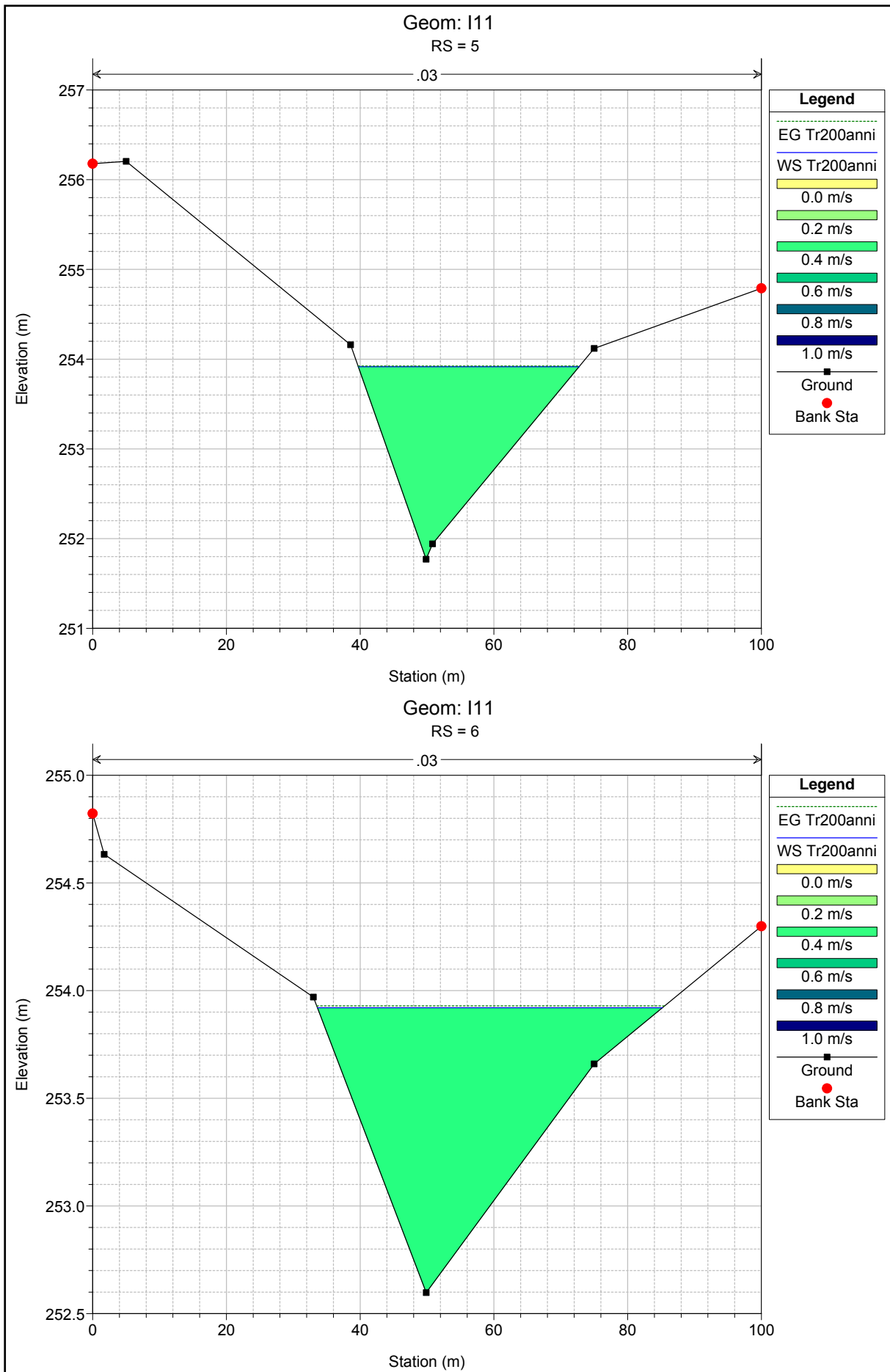


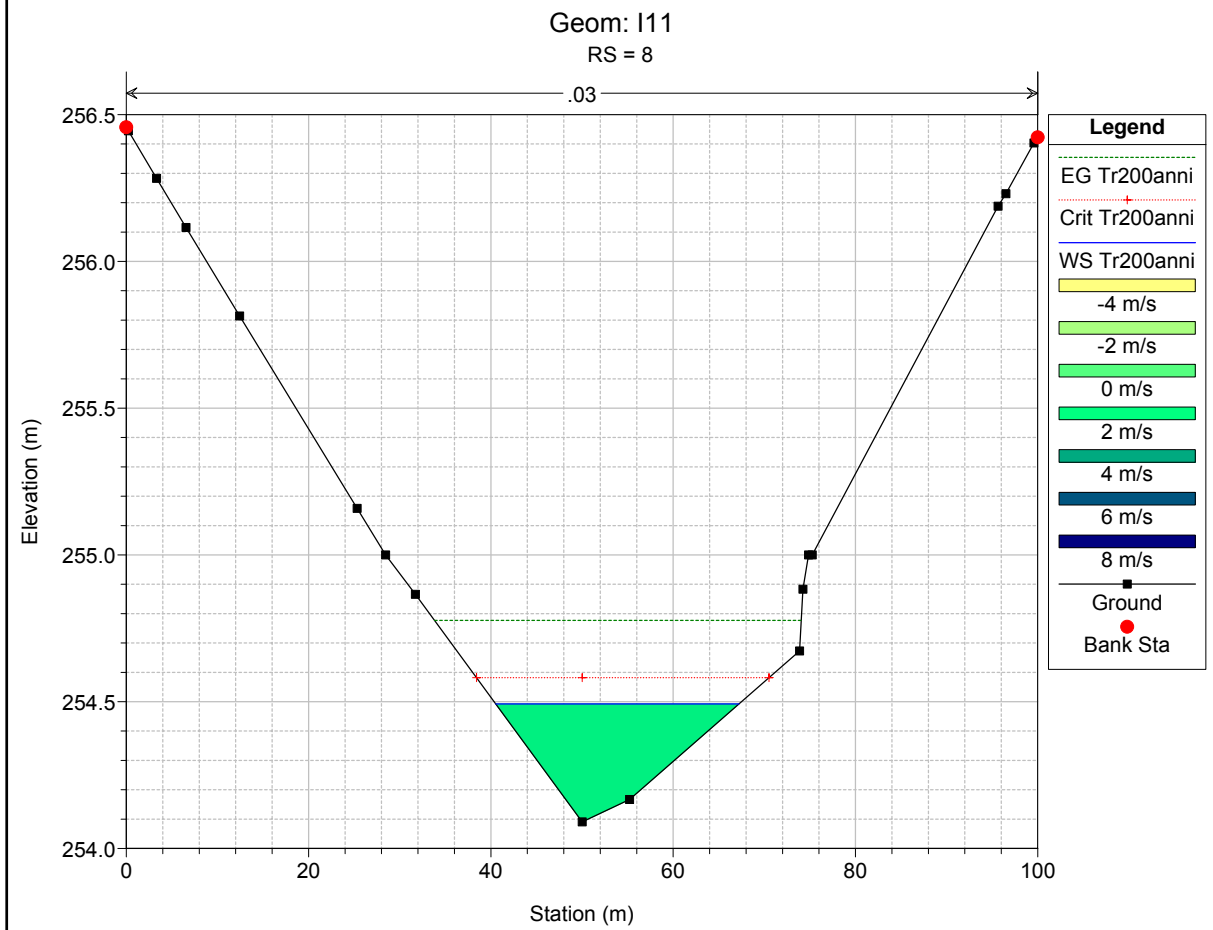
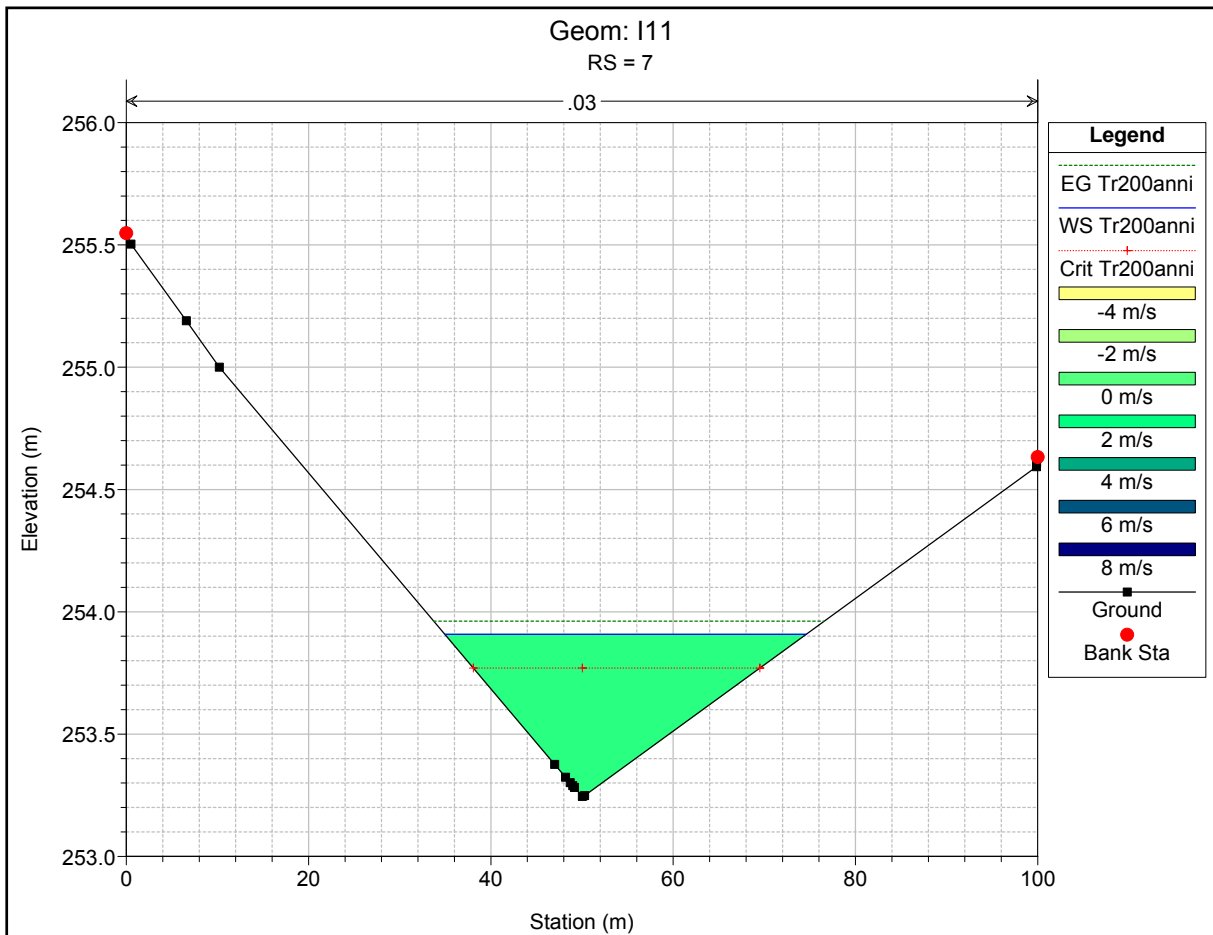


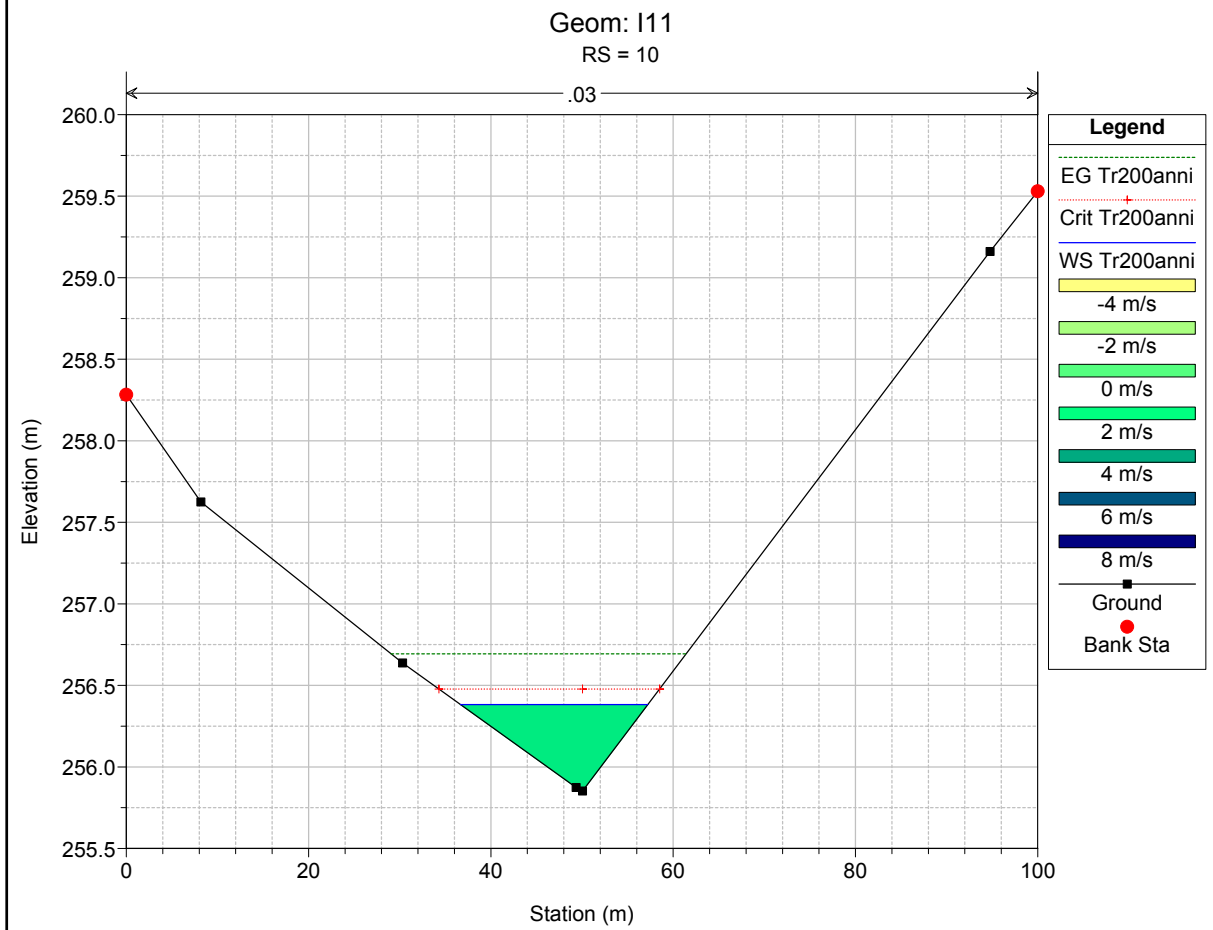
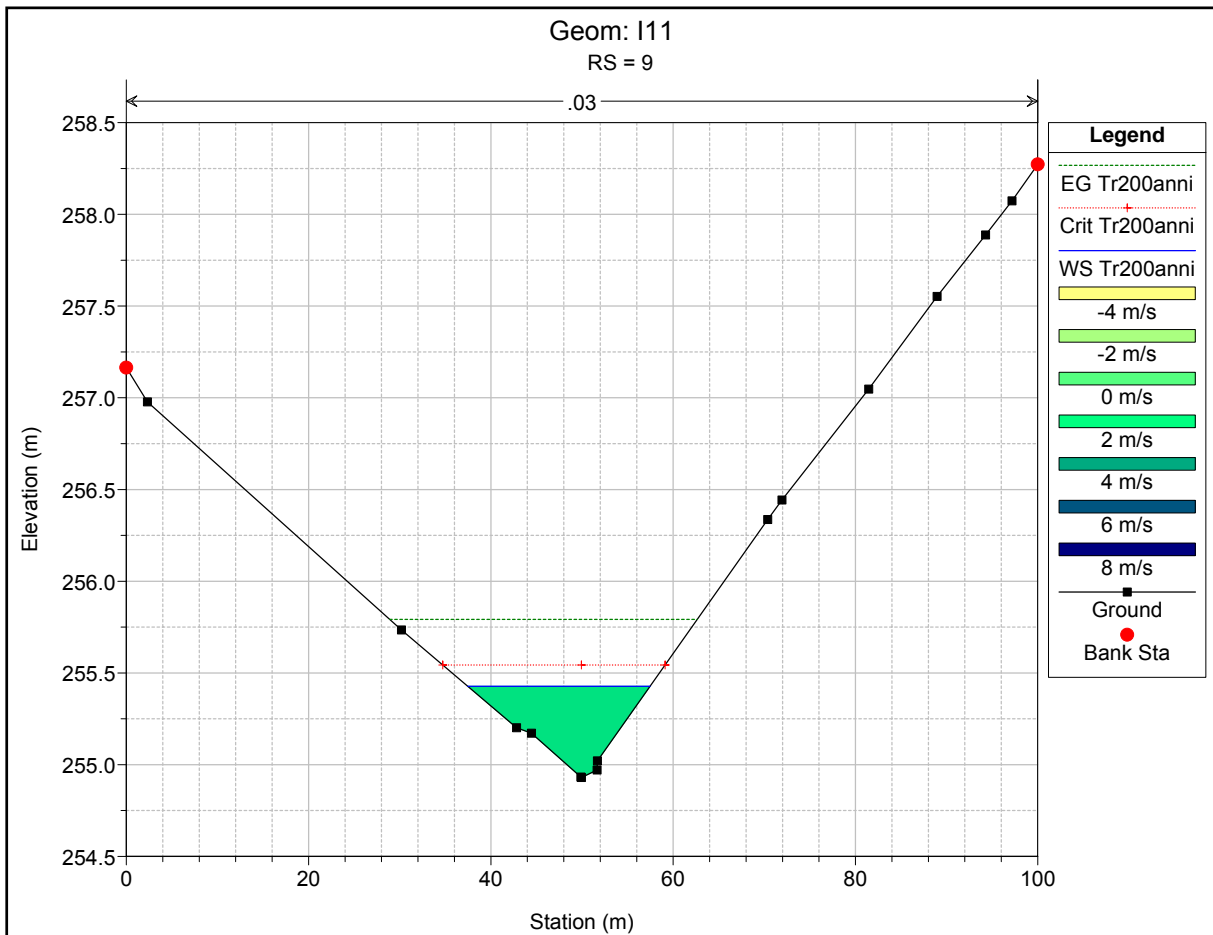


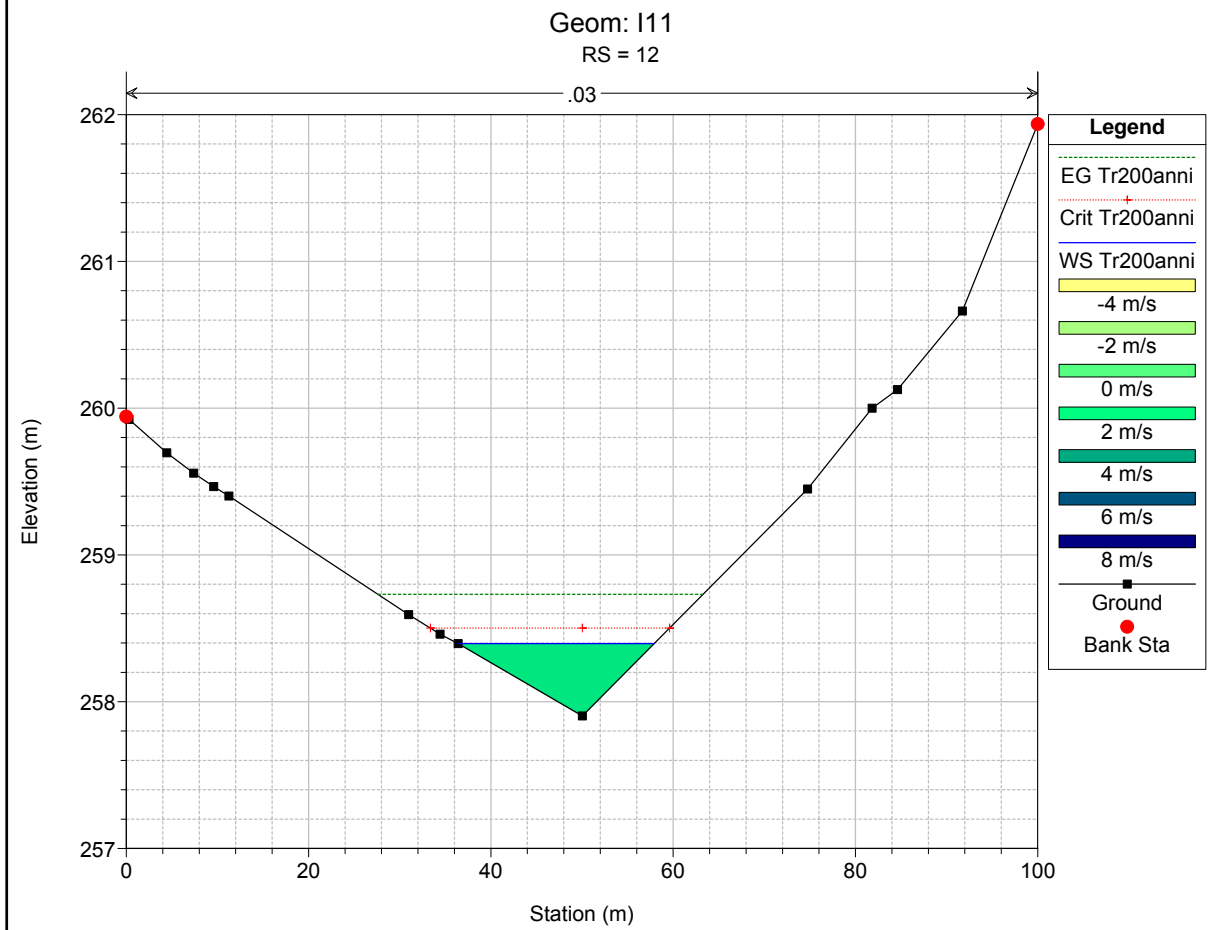
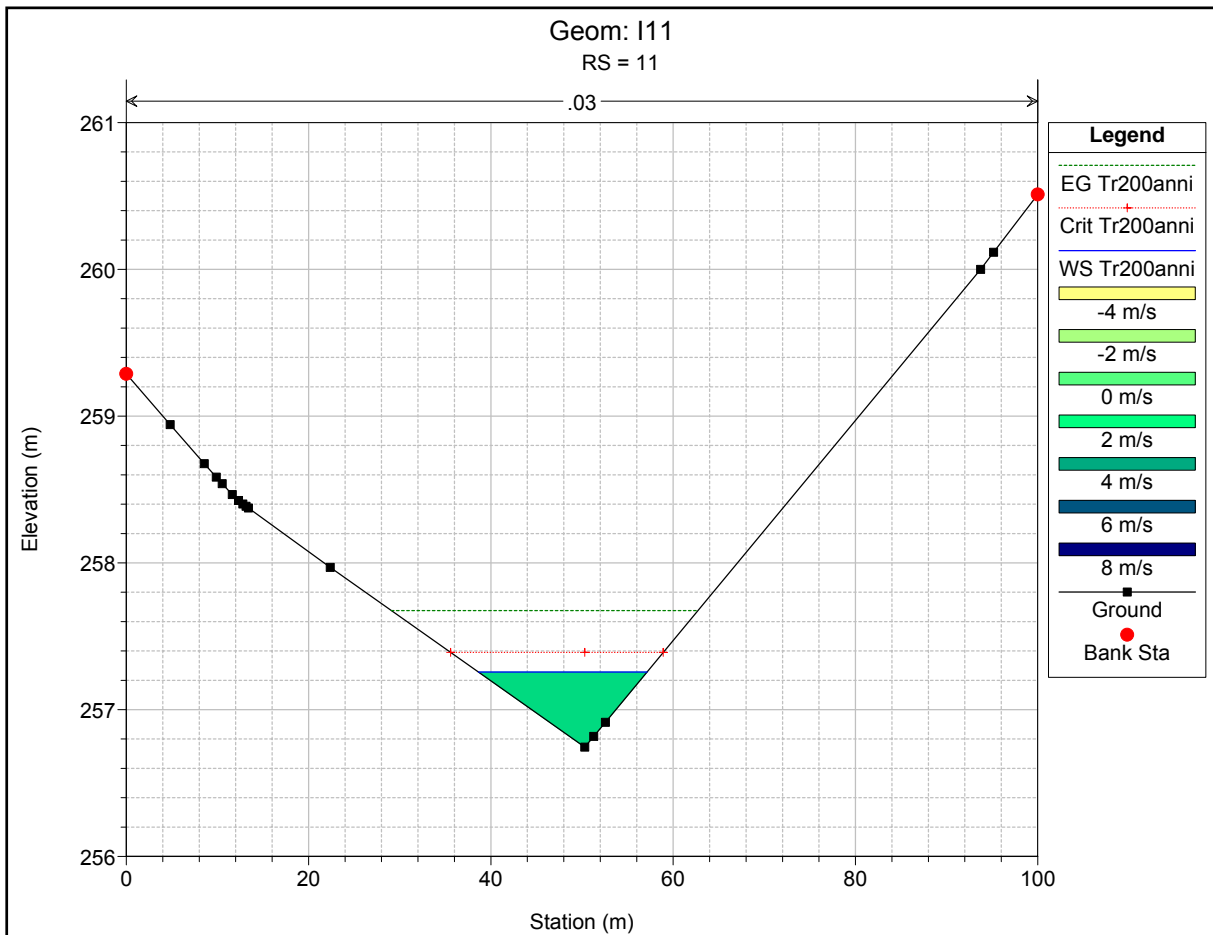


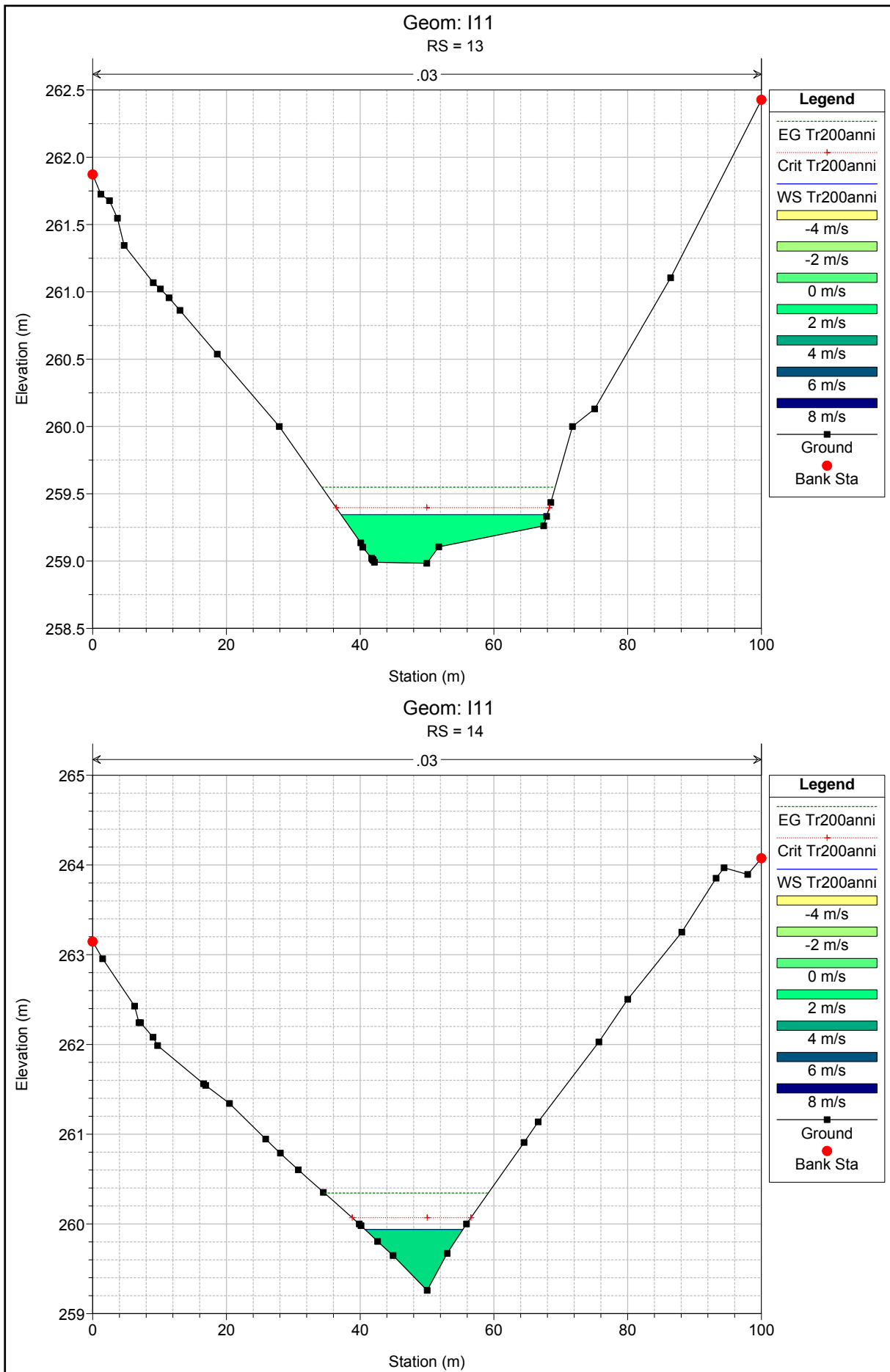


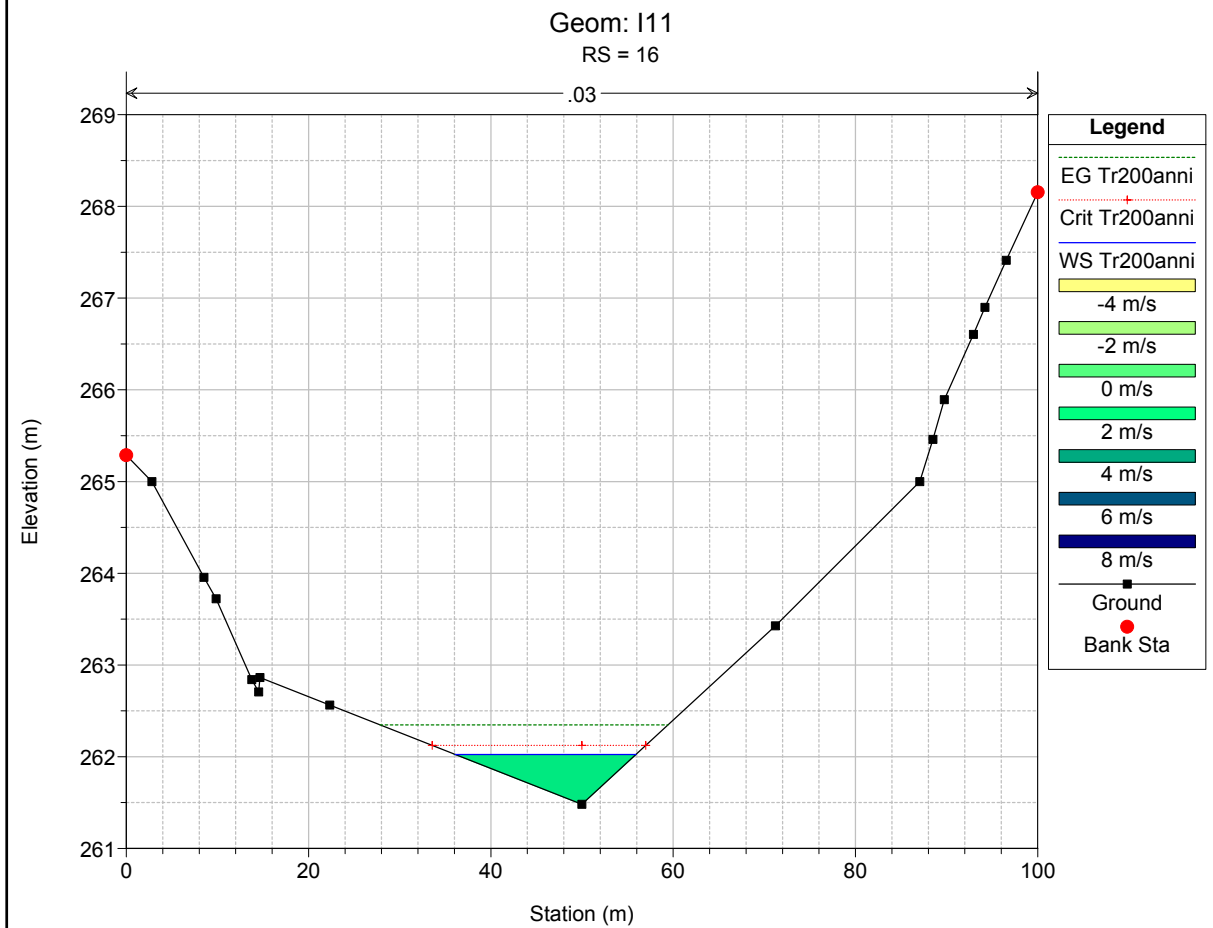
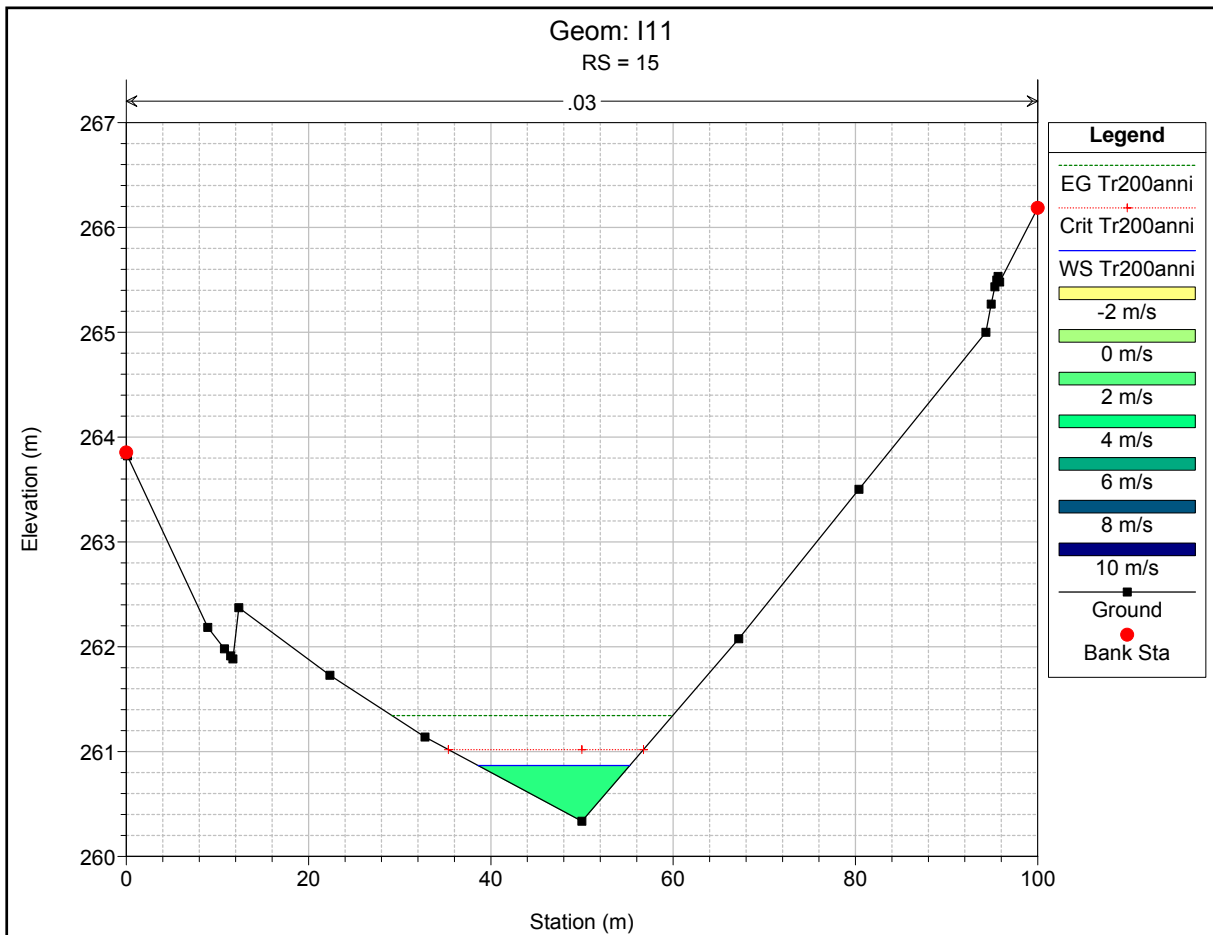


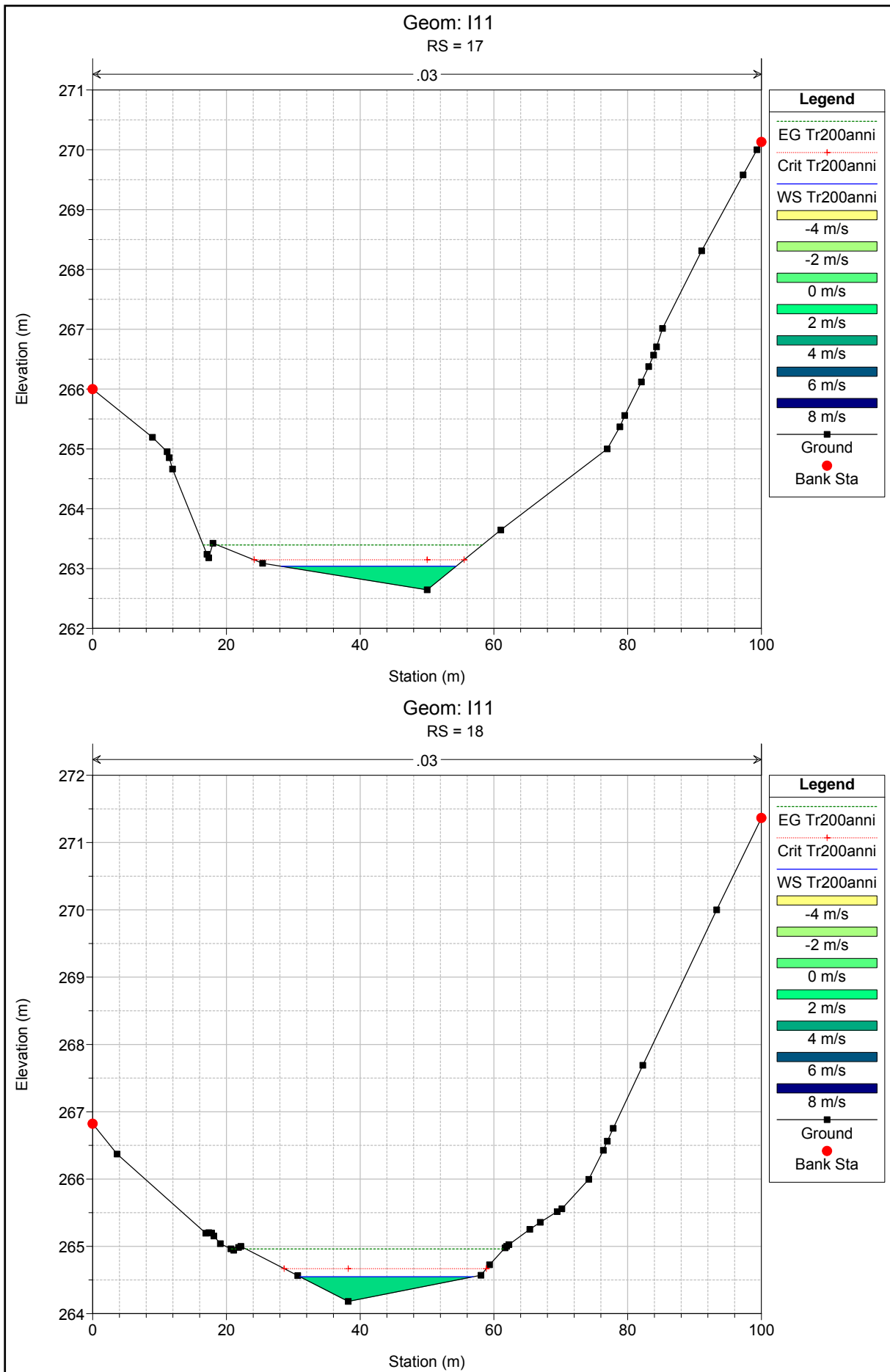


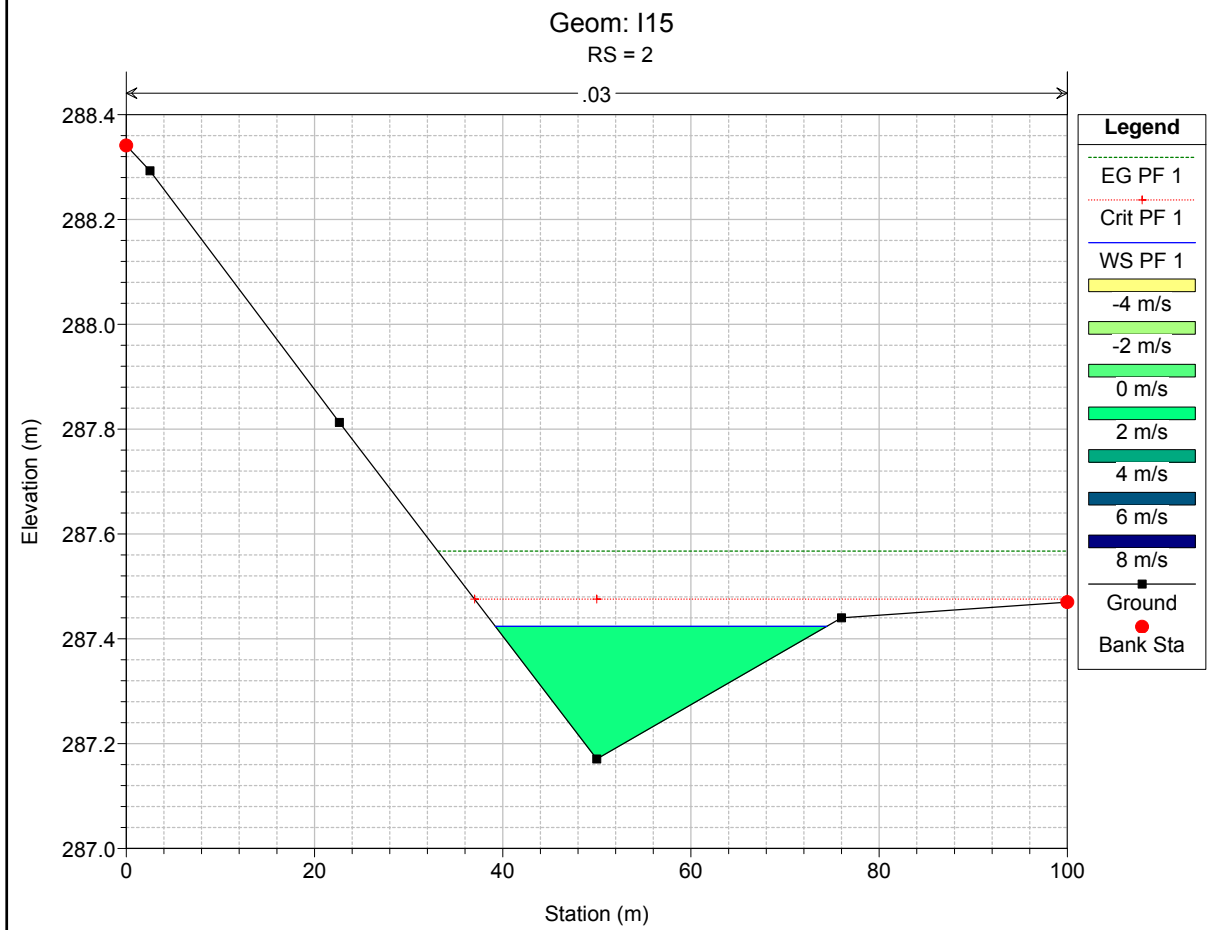
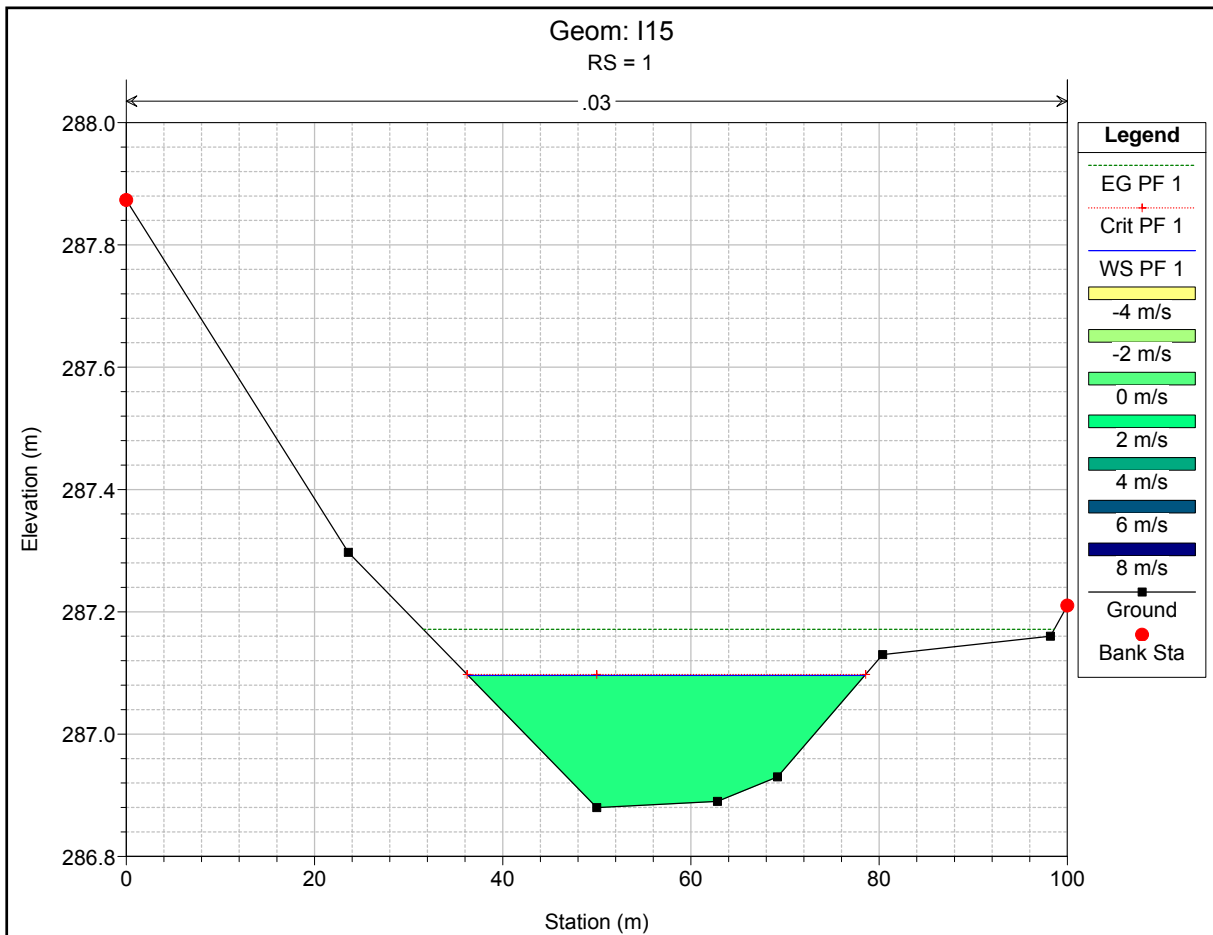


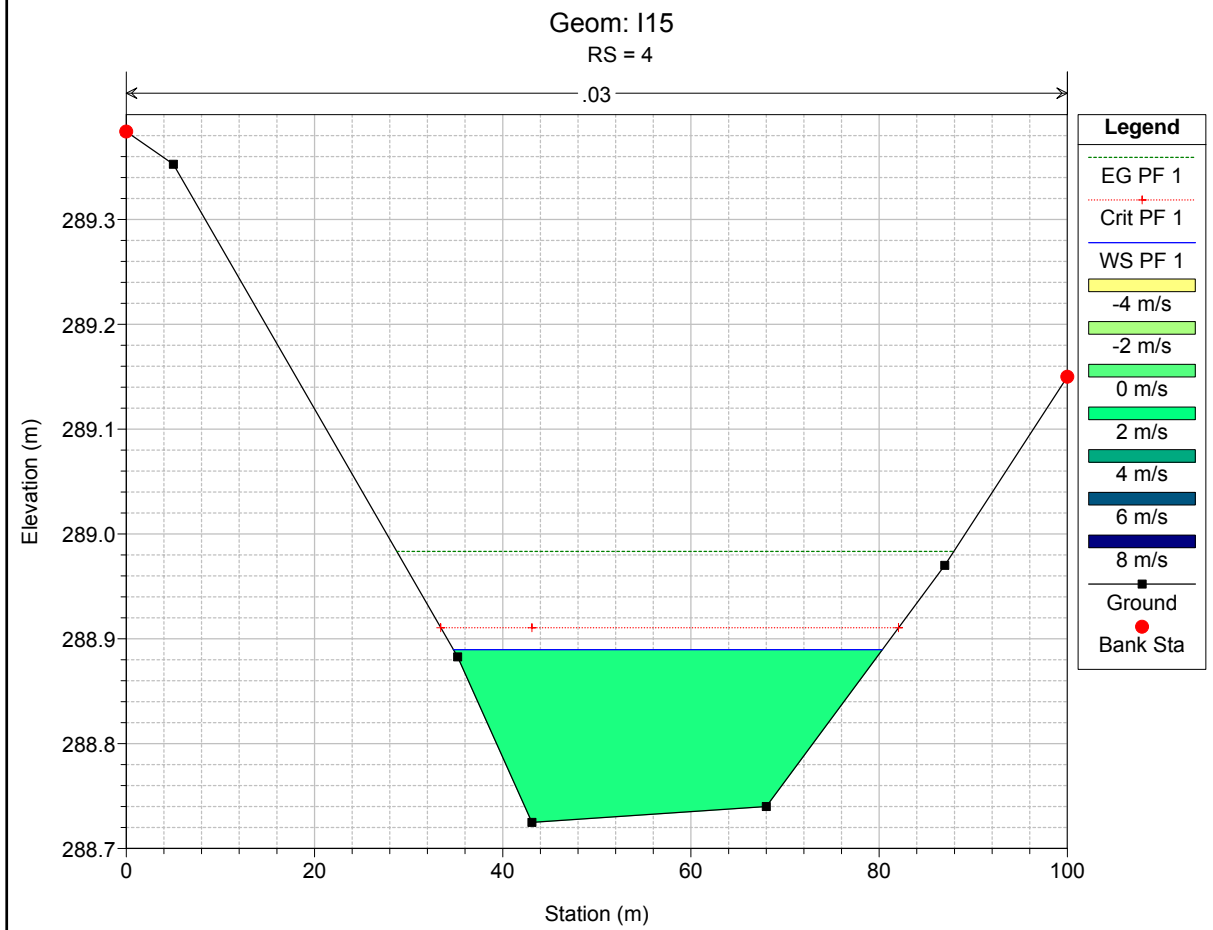
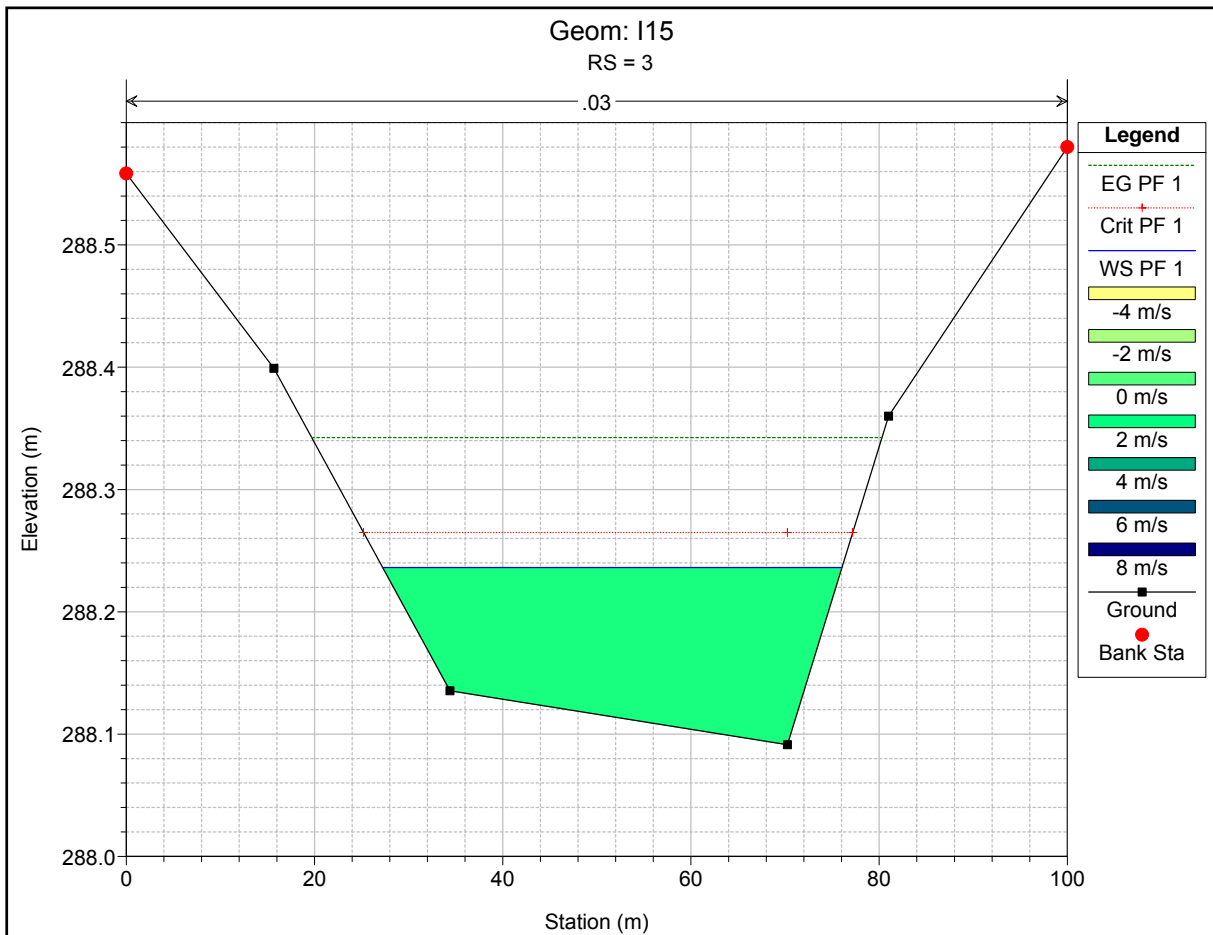


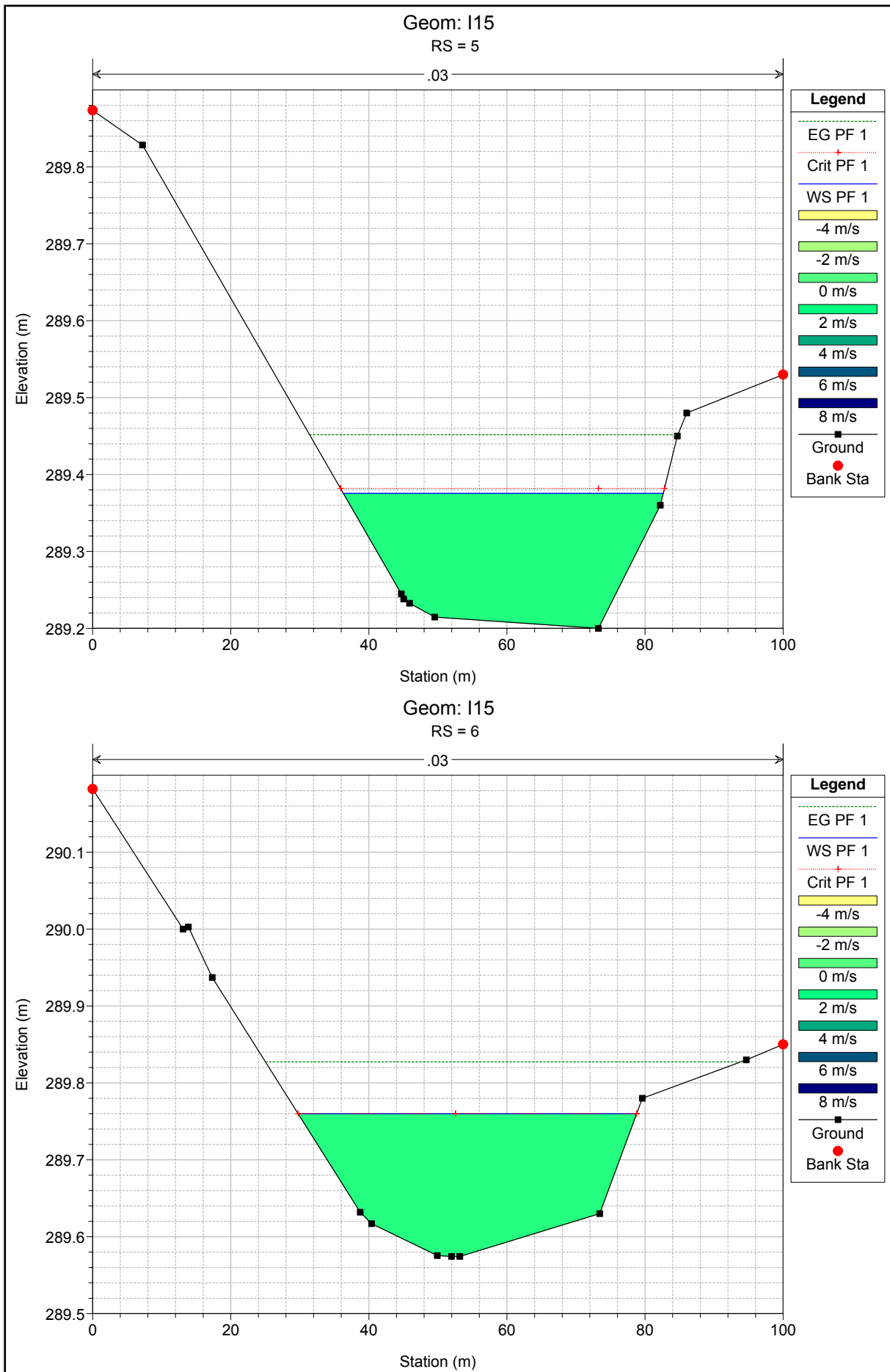


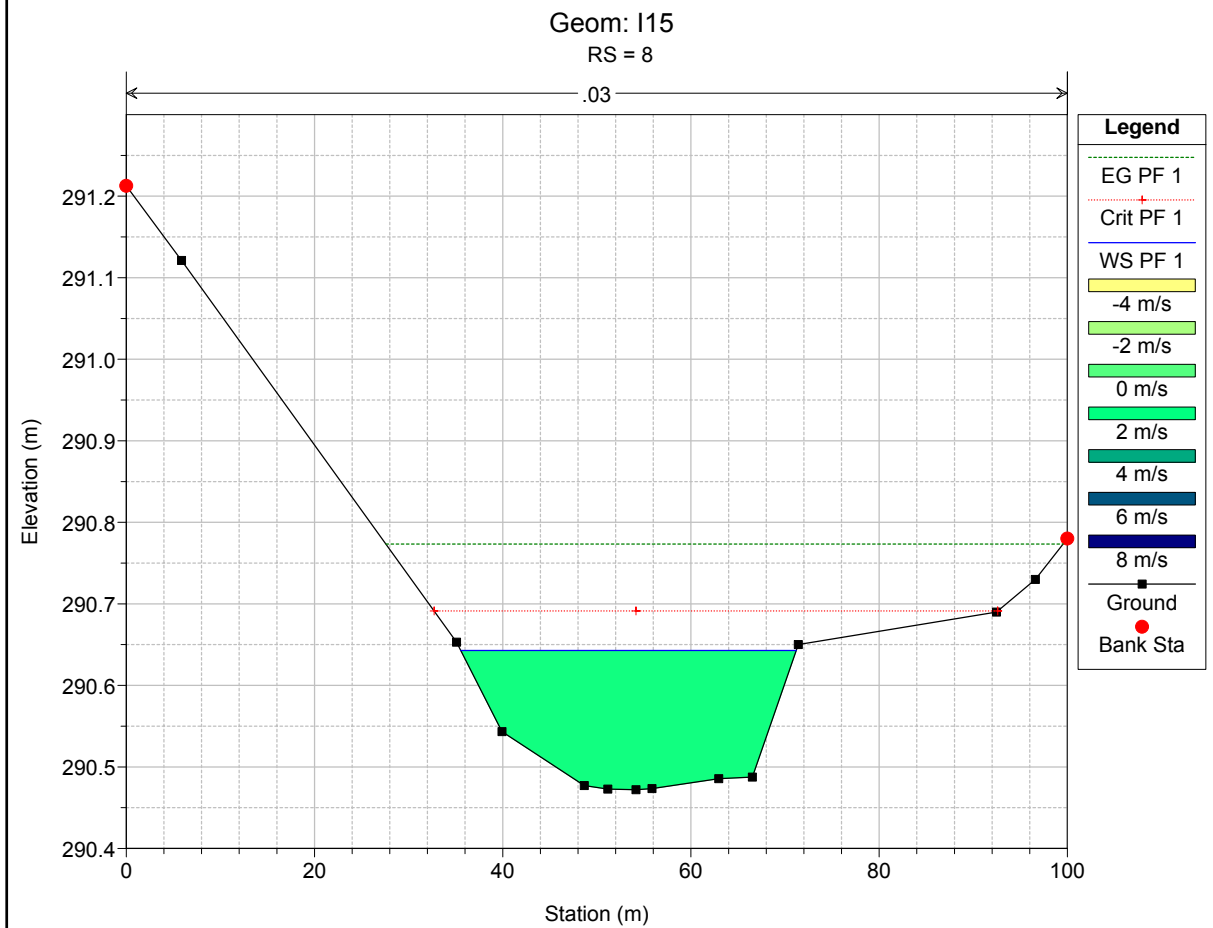
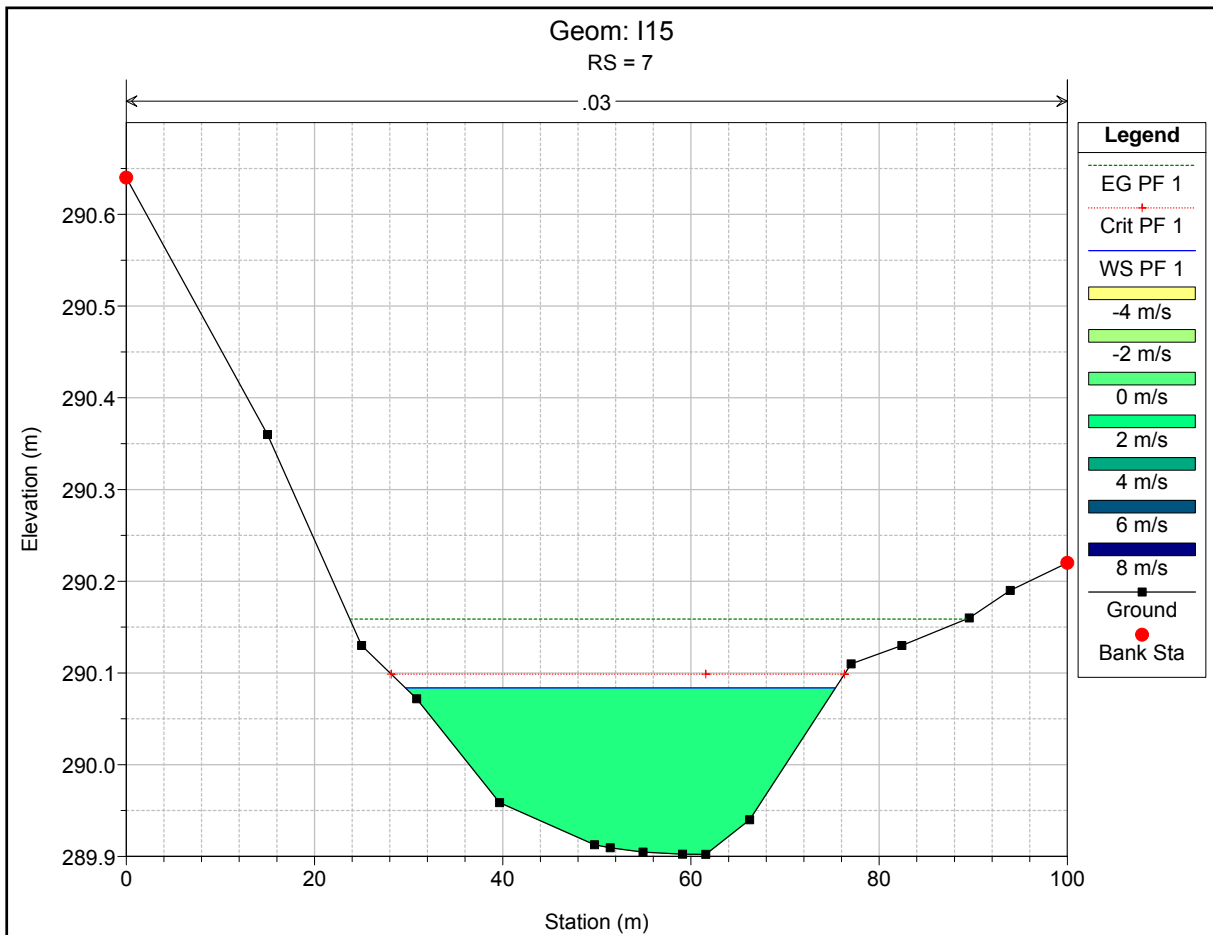


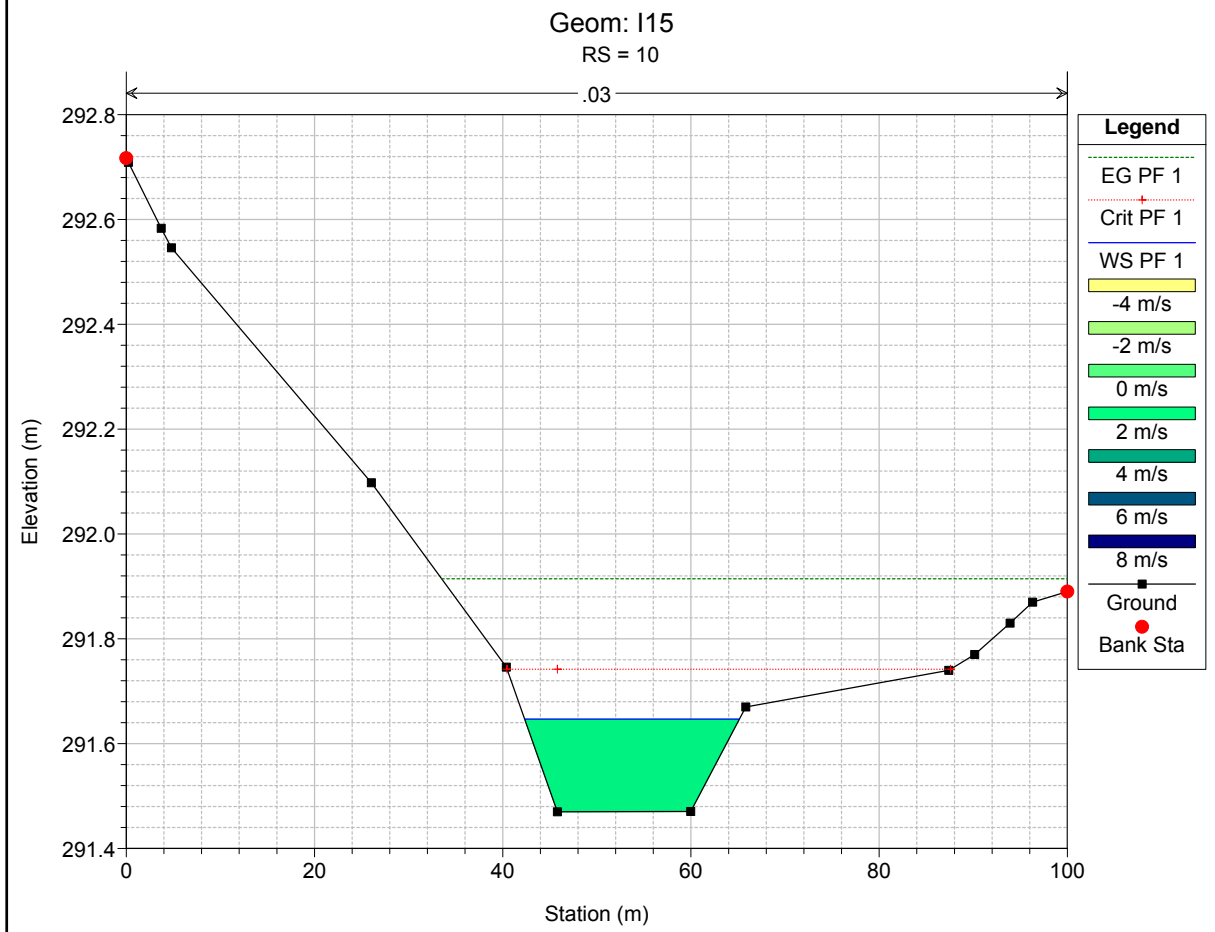
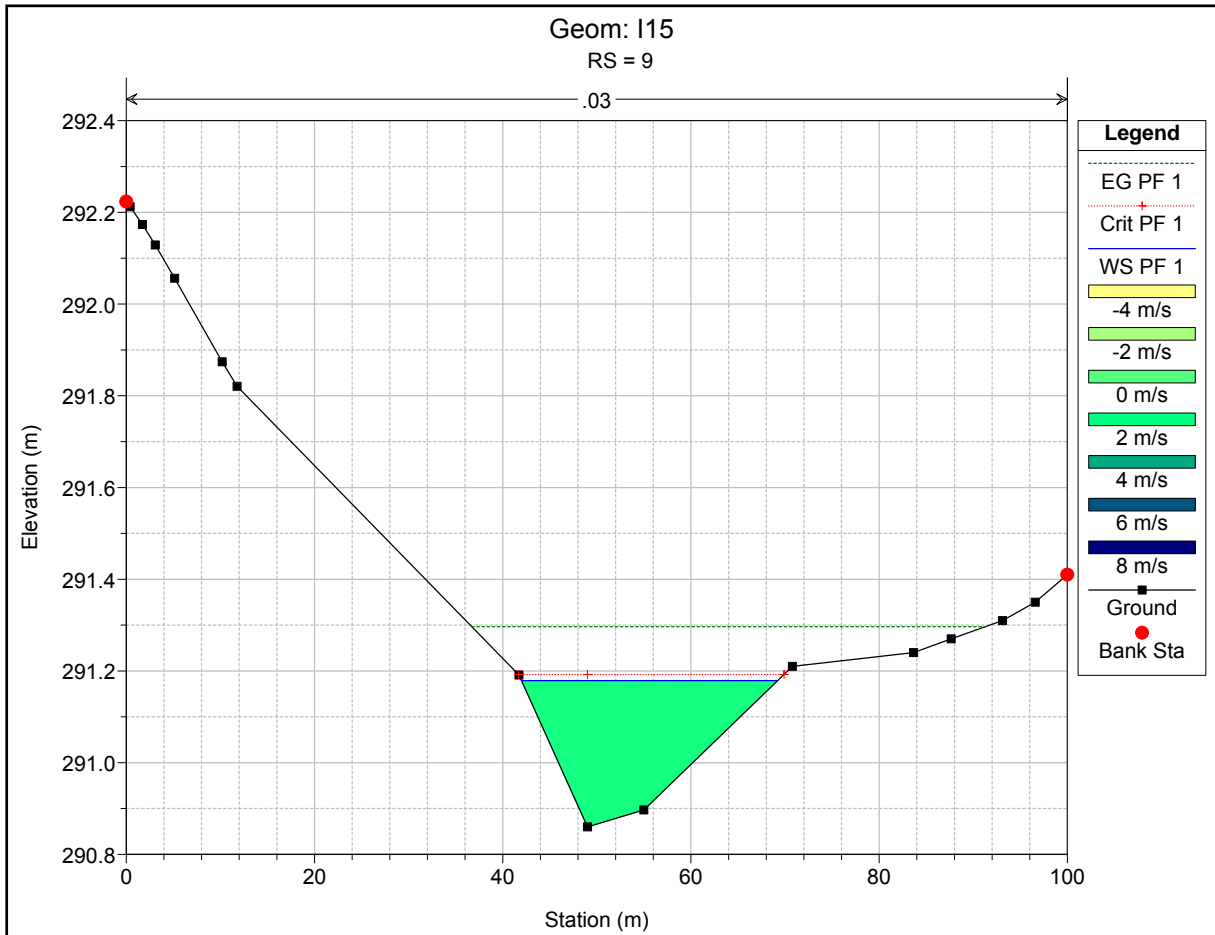


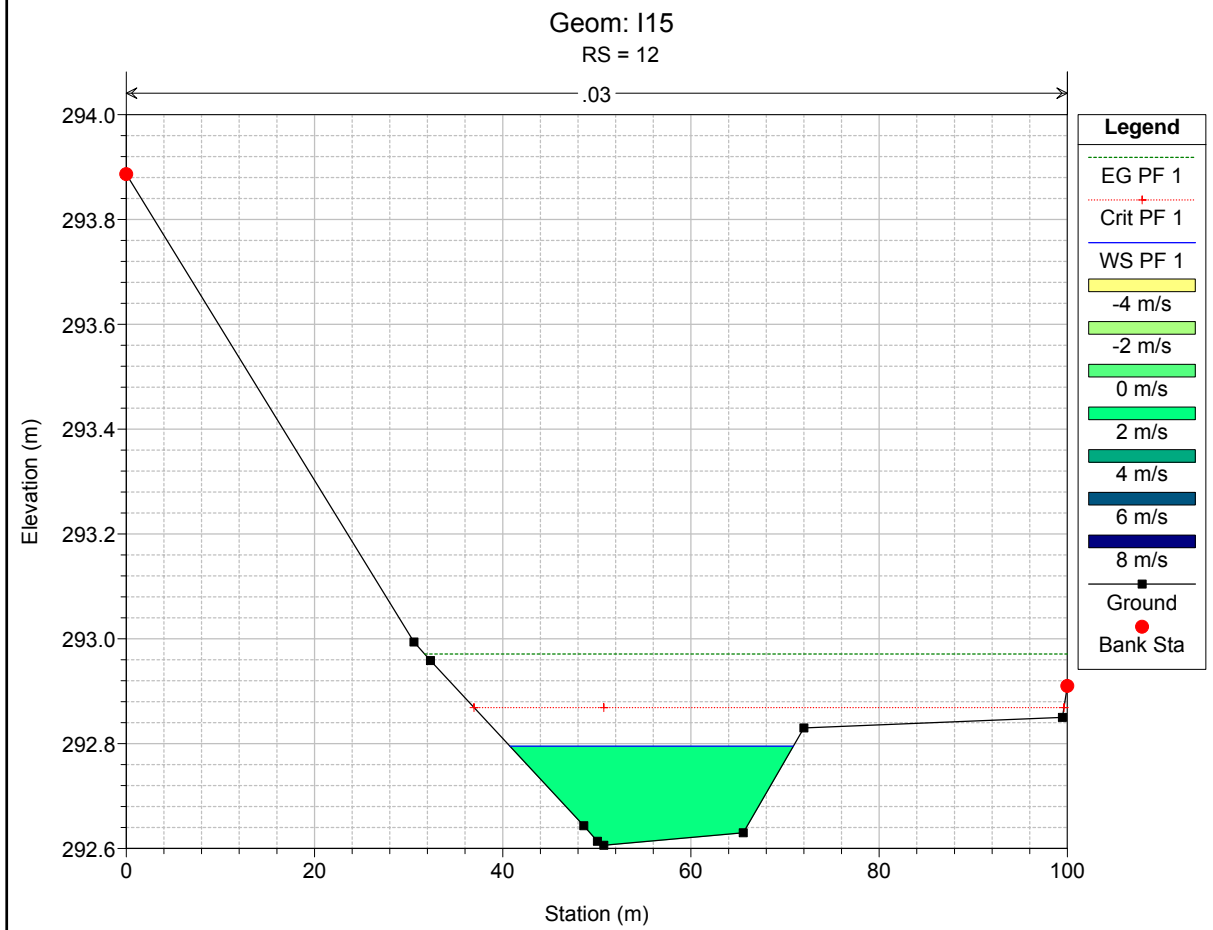
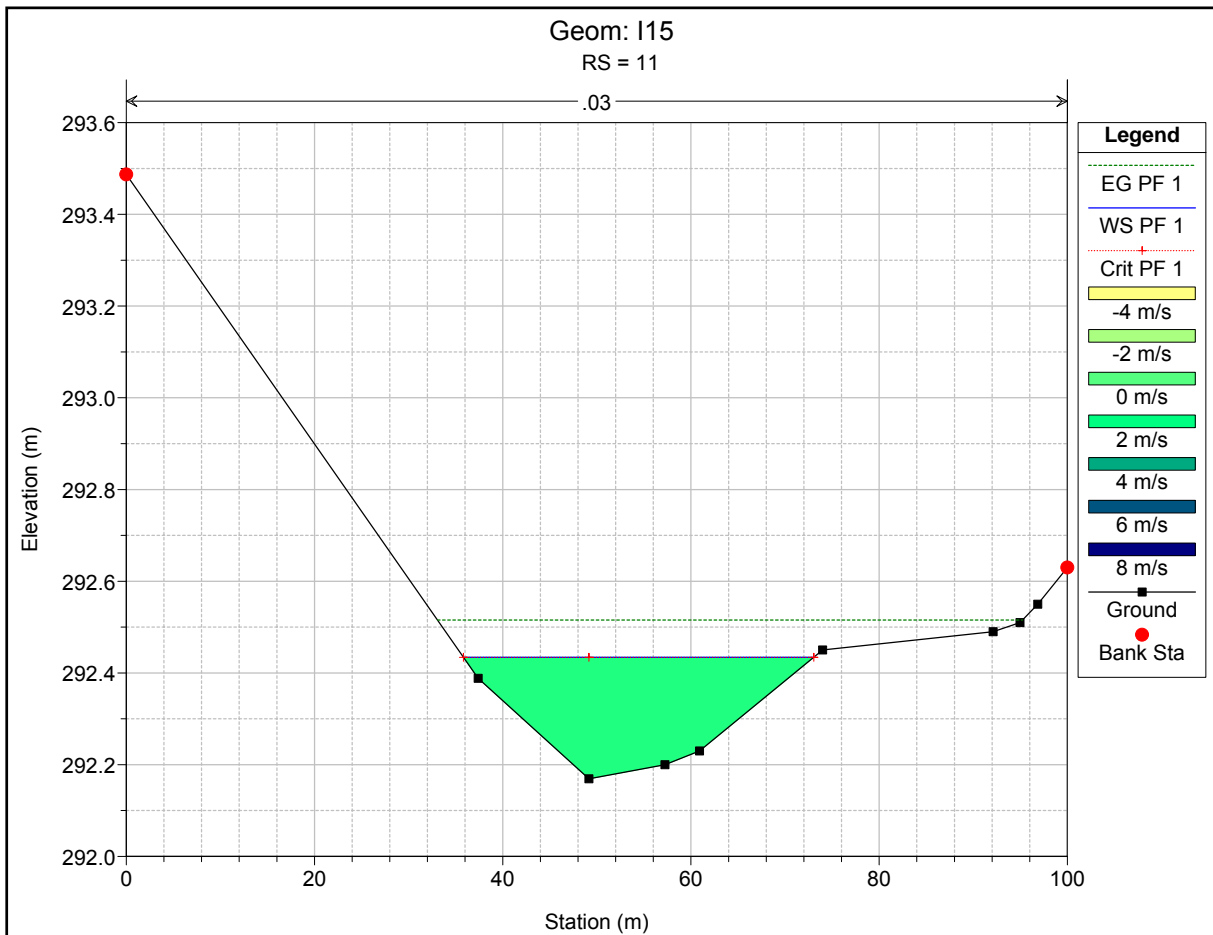


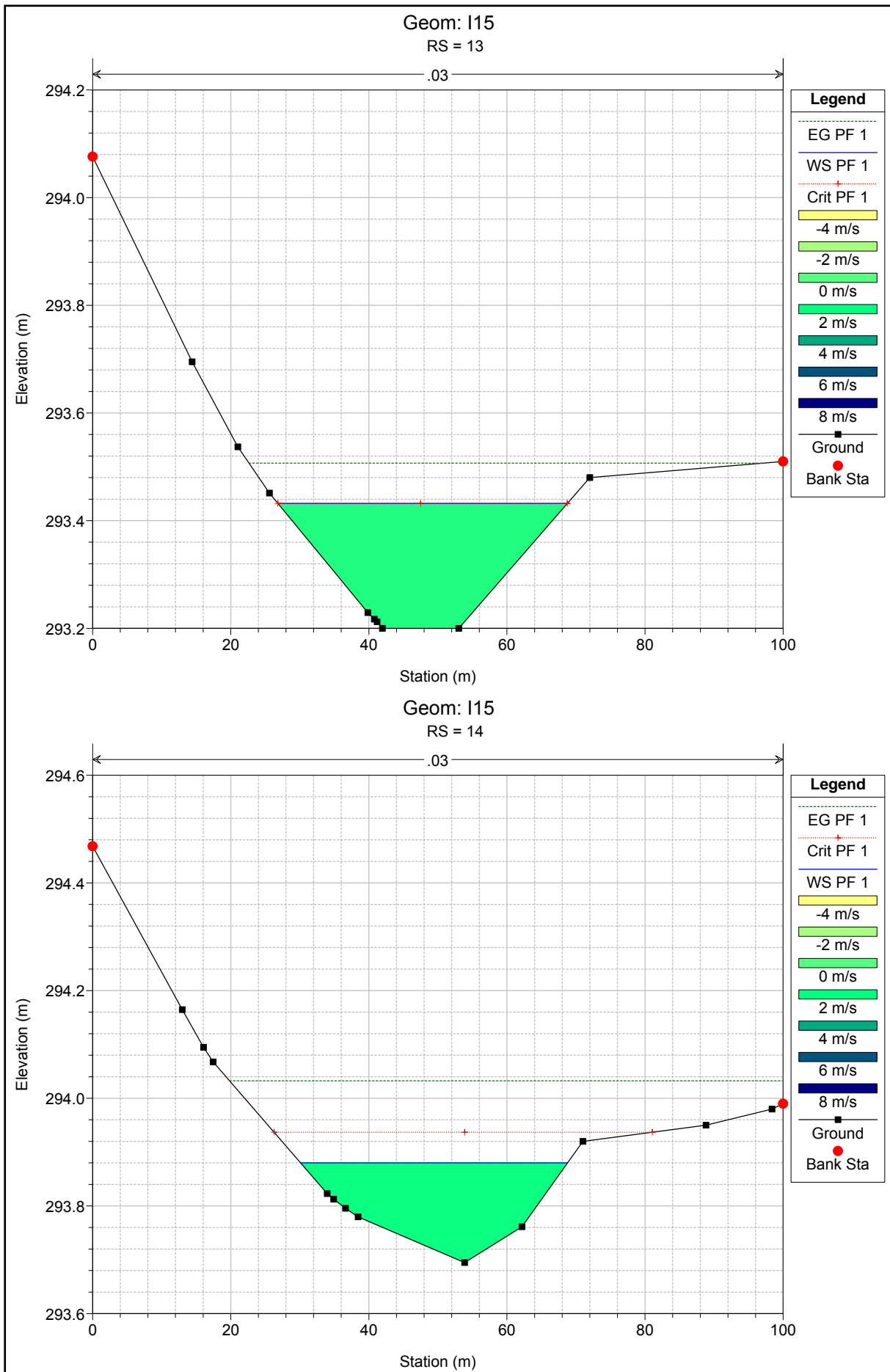


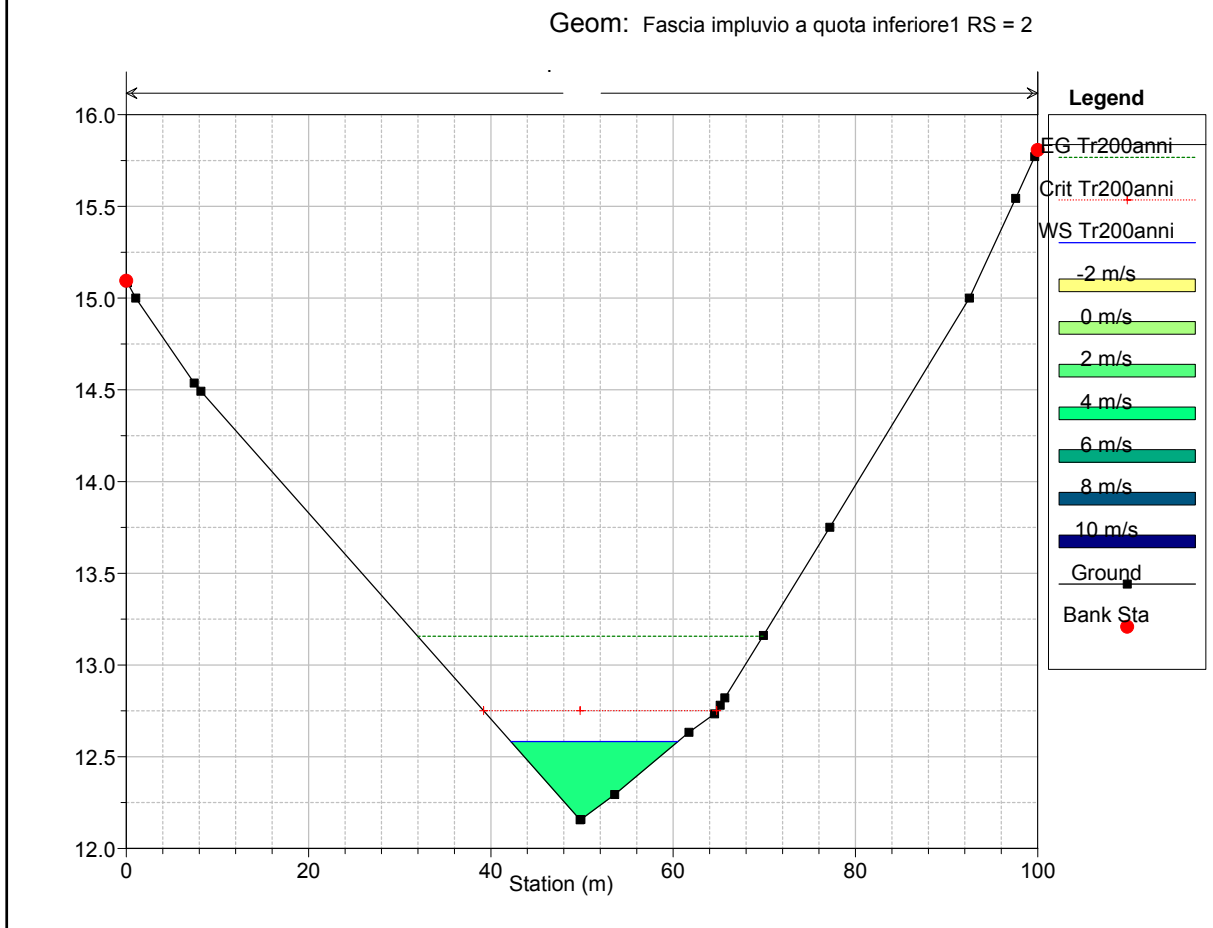
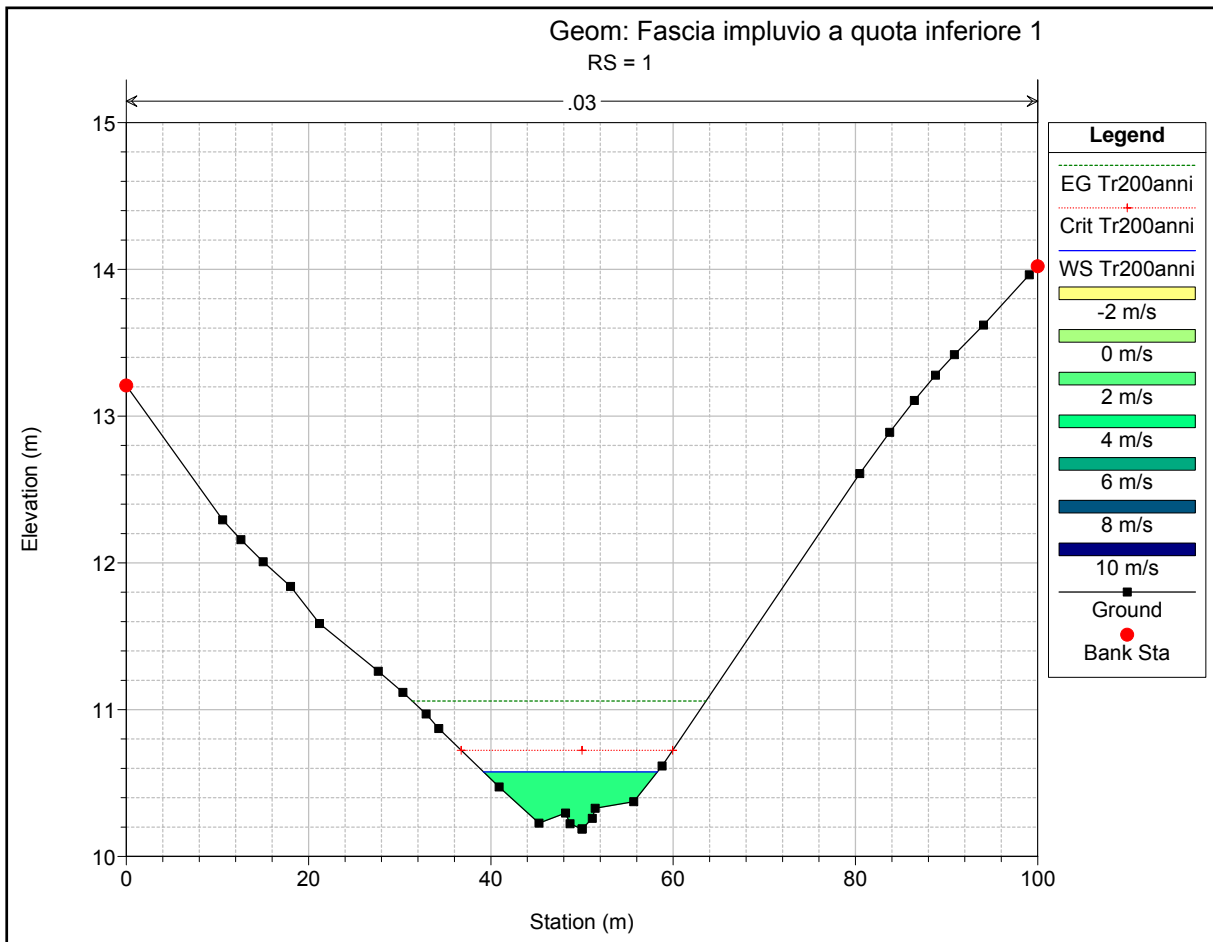


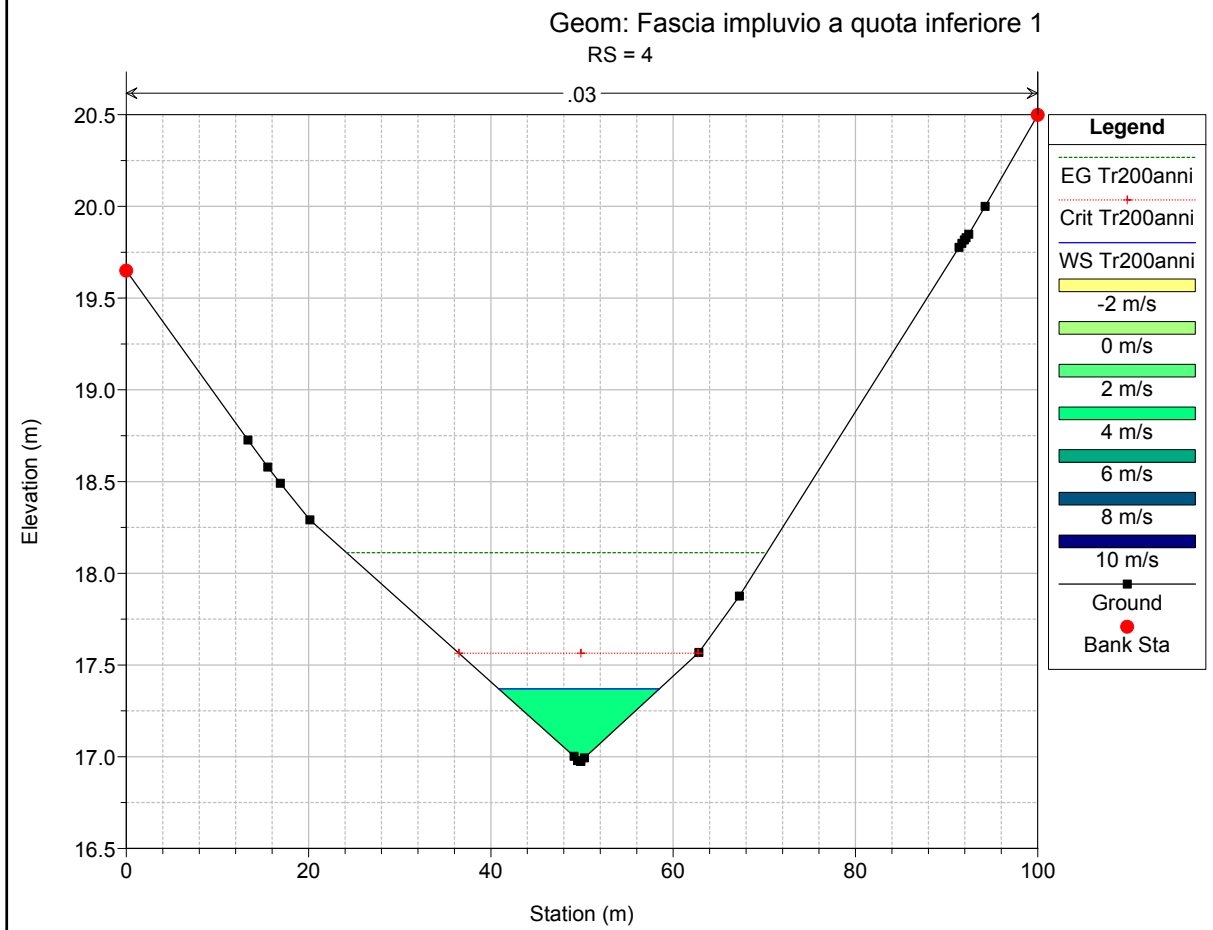
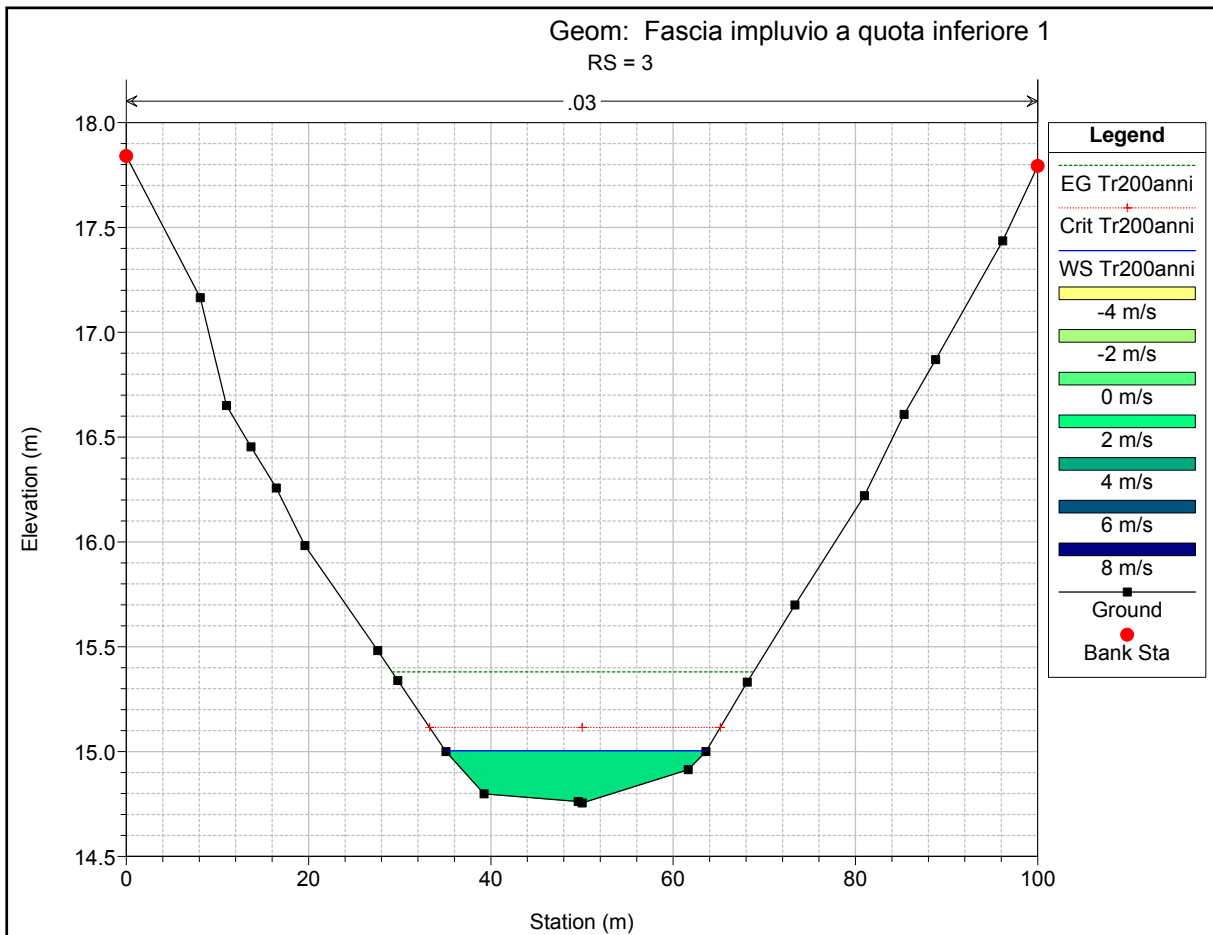


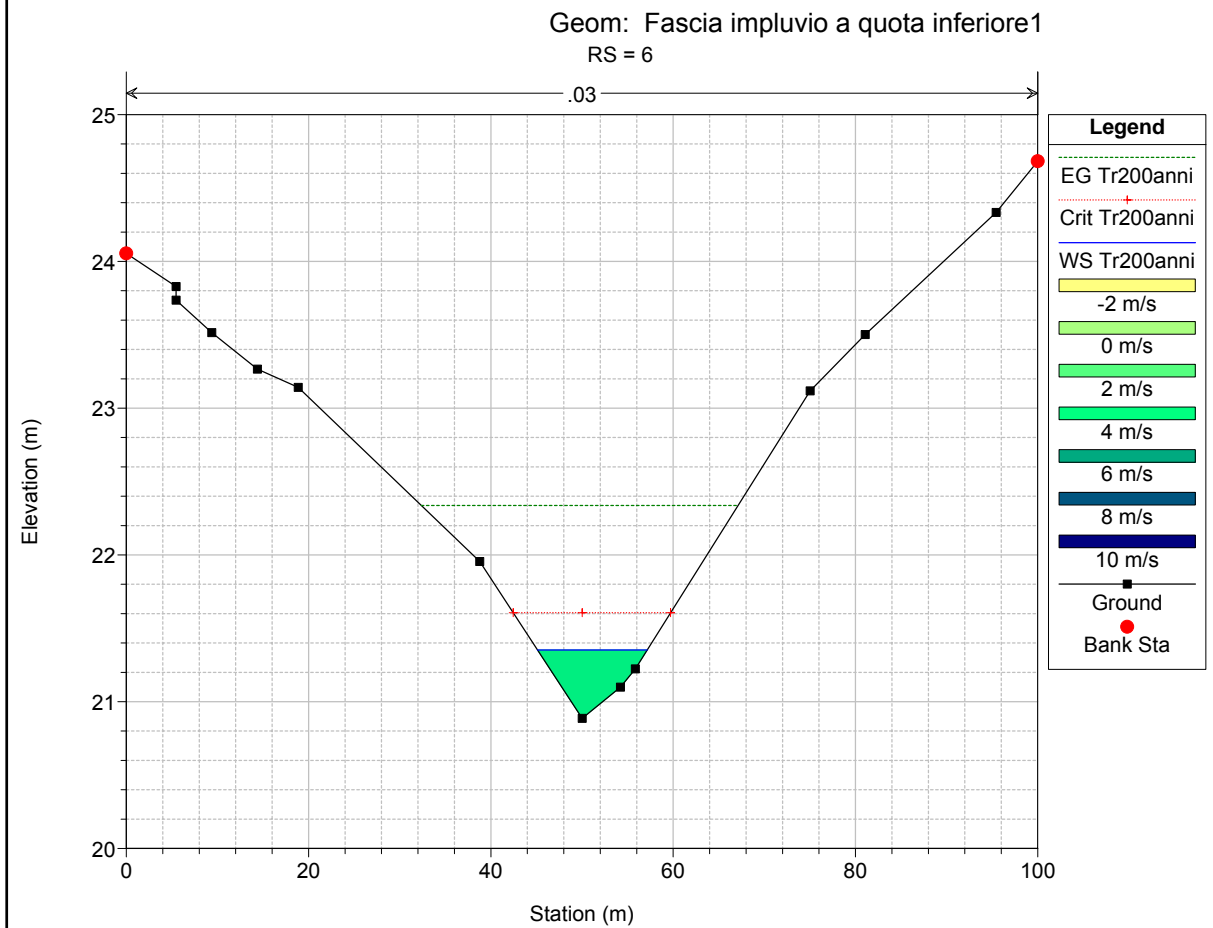
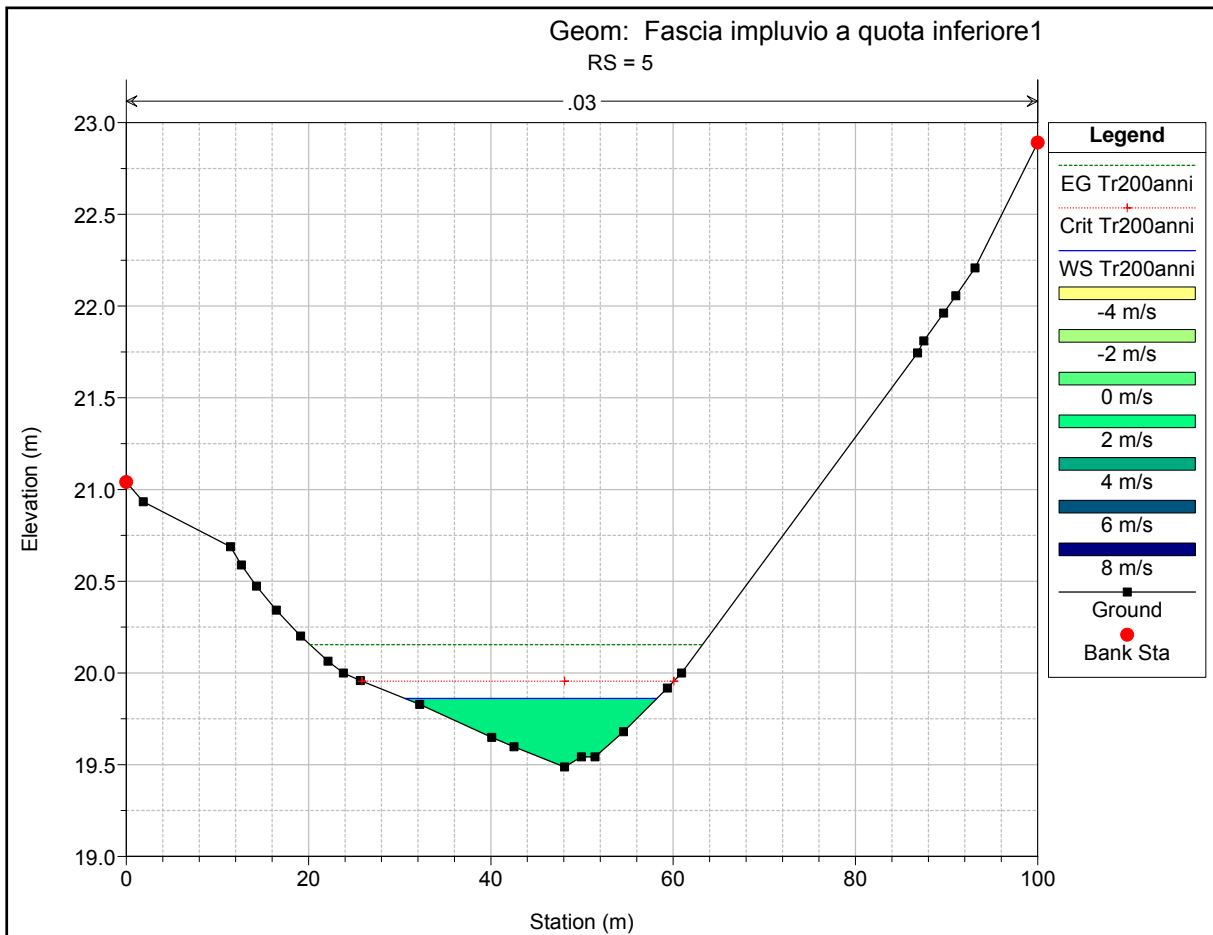


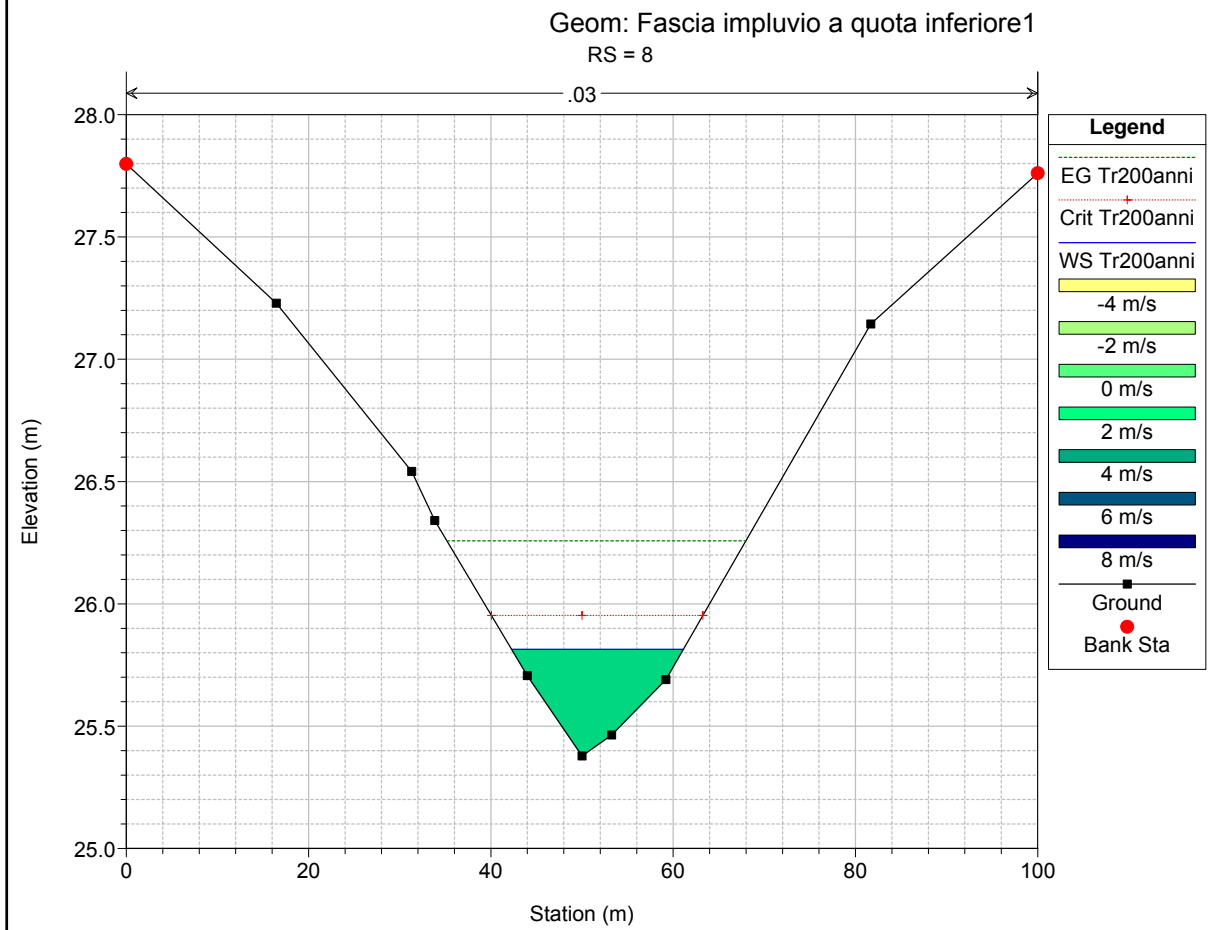
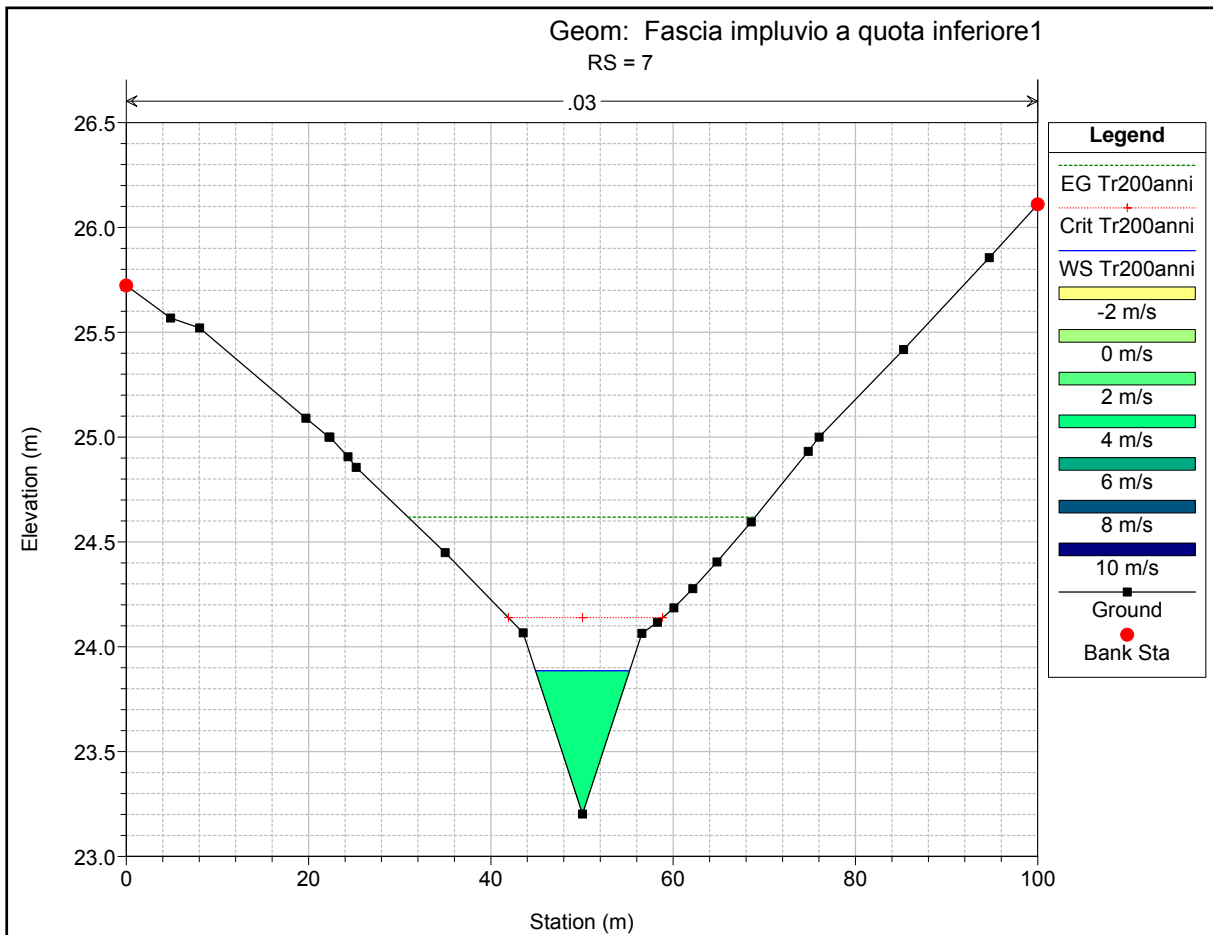






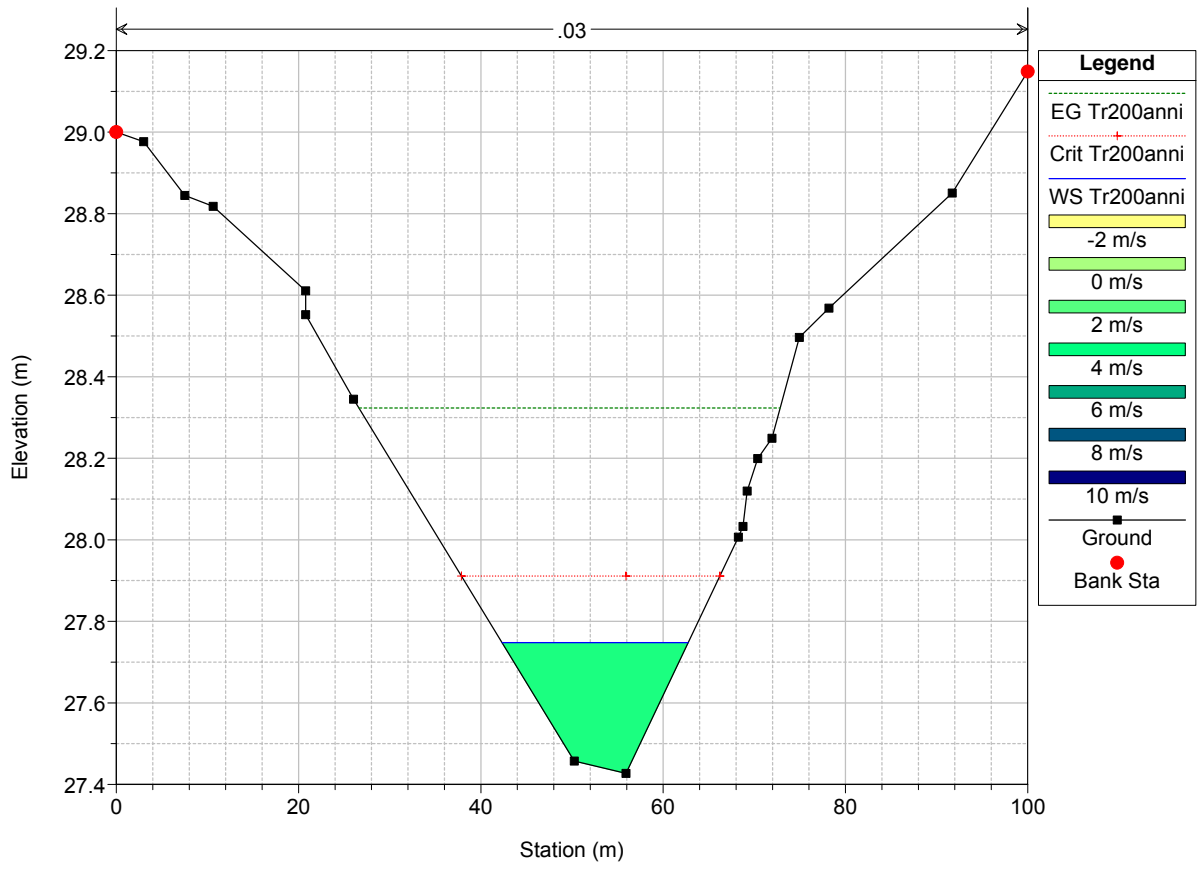


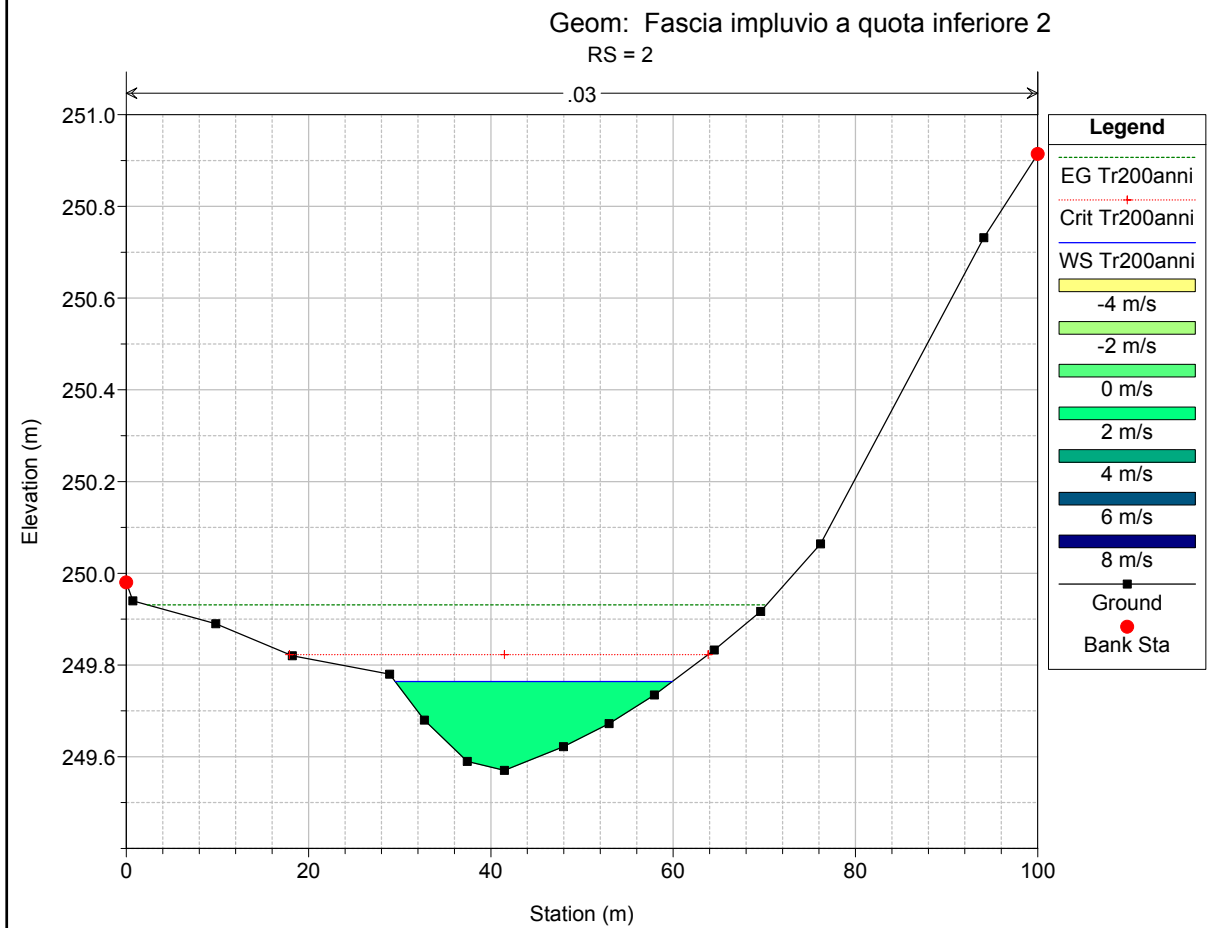
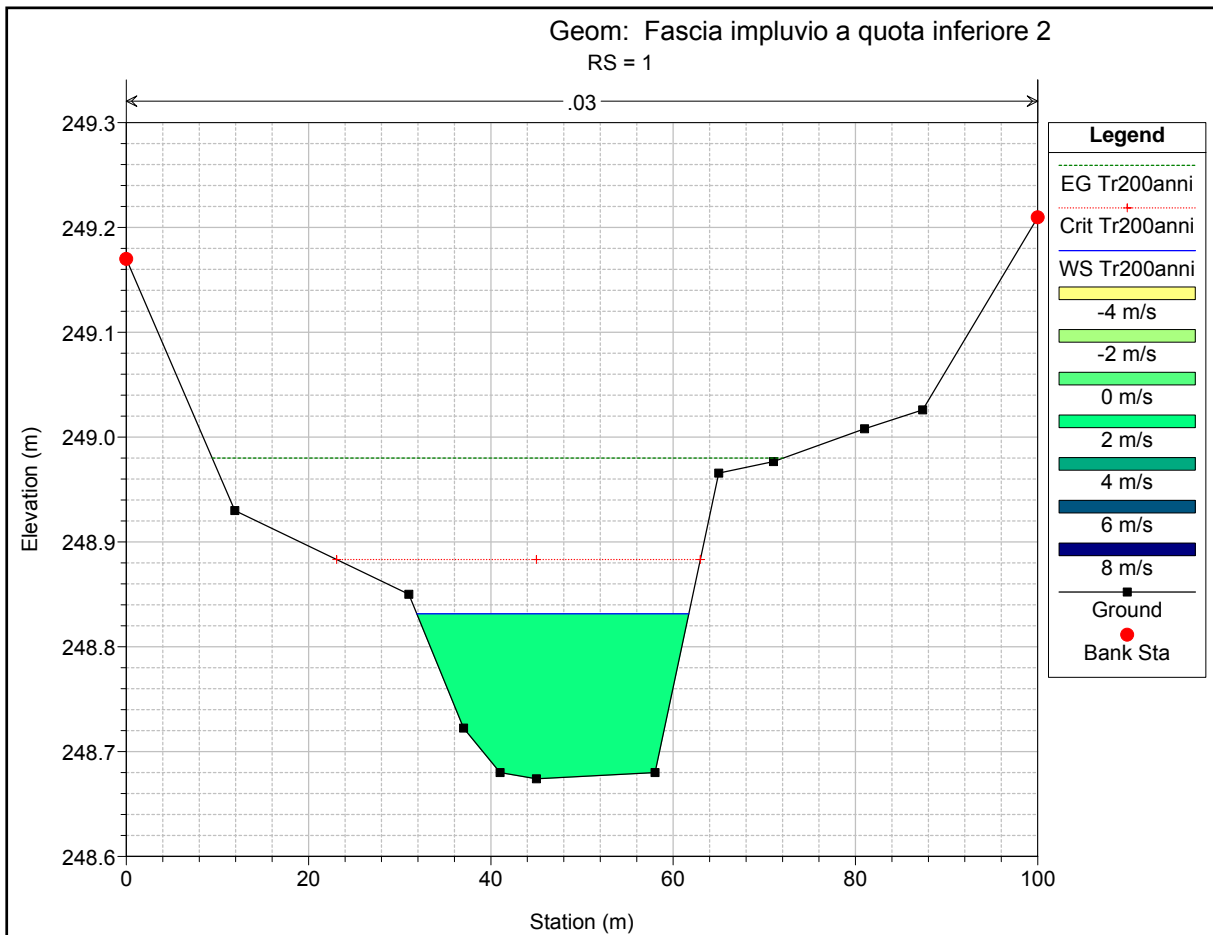


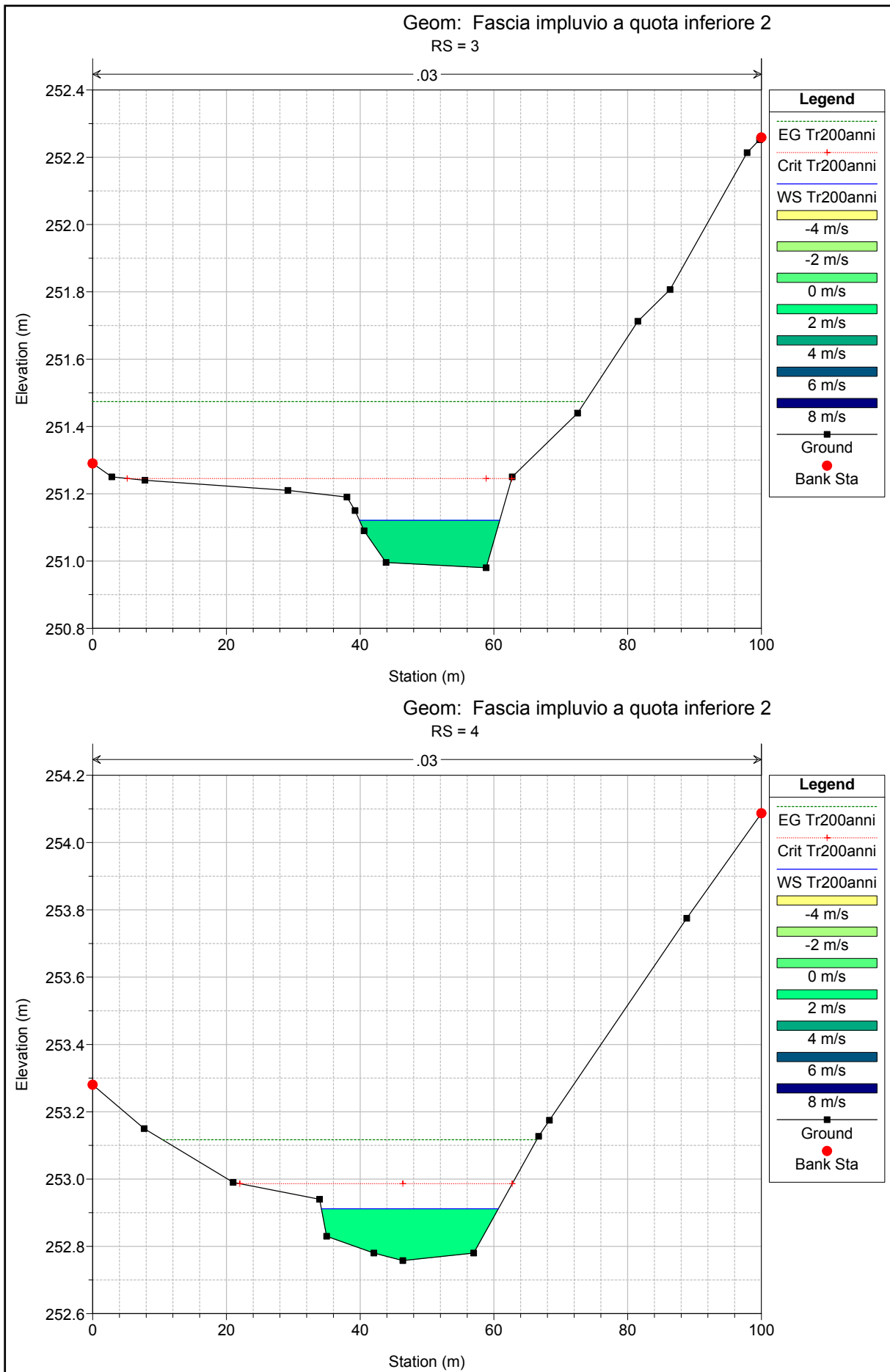


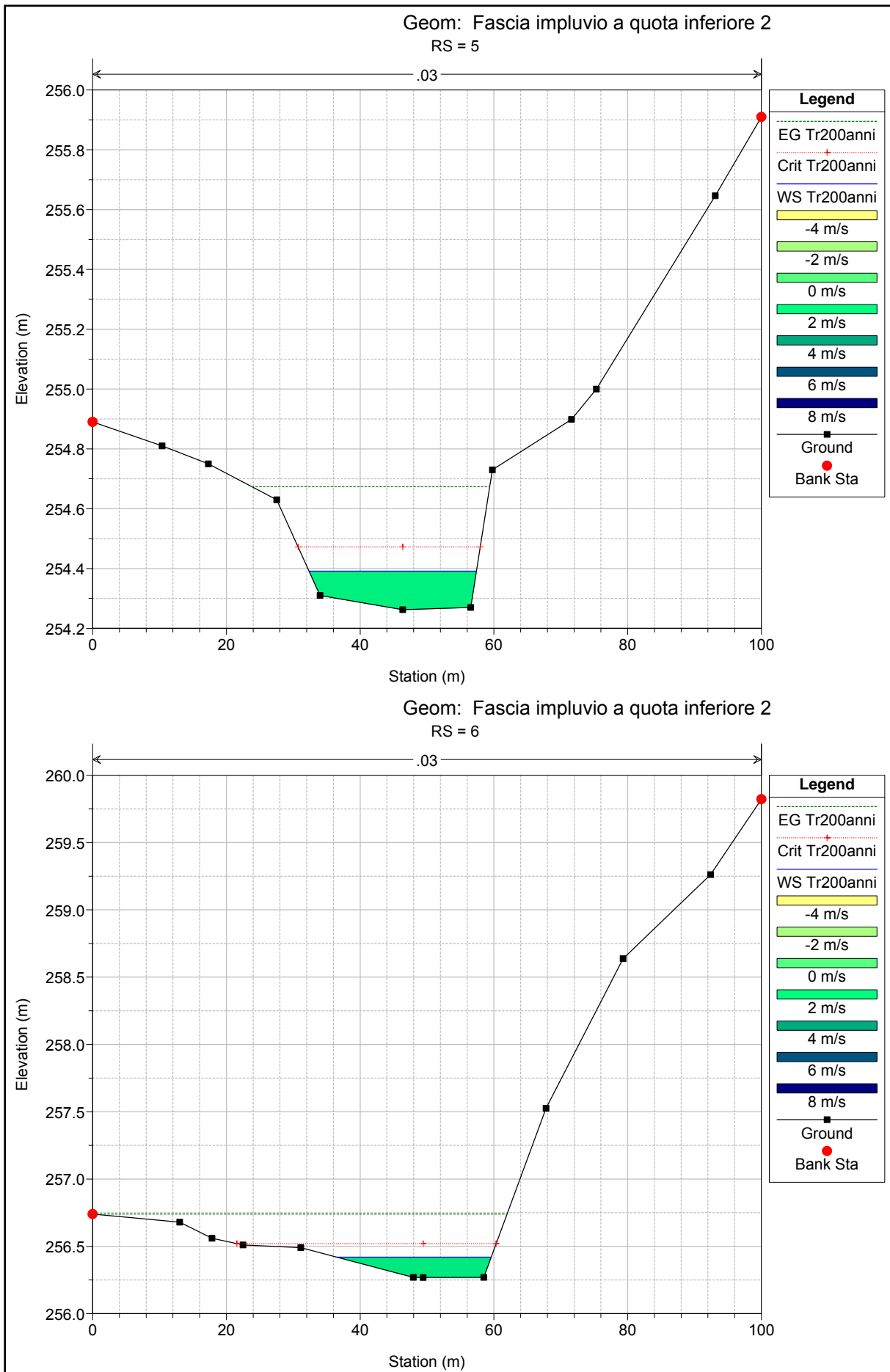
Geom: Fascia impluvio a quota inferiore 1

RS = 9









Geom: Fascia impluvio a quota inferiore 2

RS = 7

