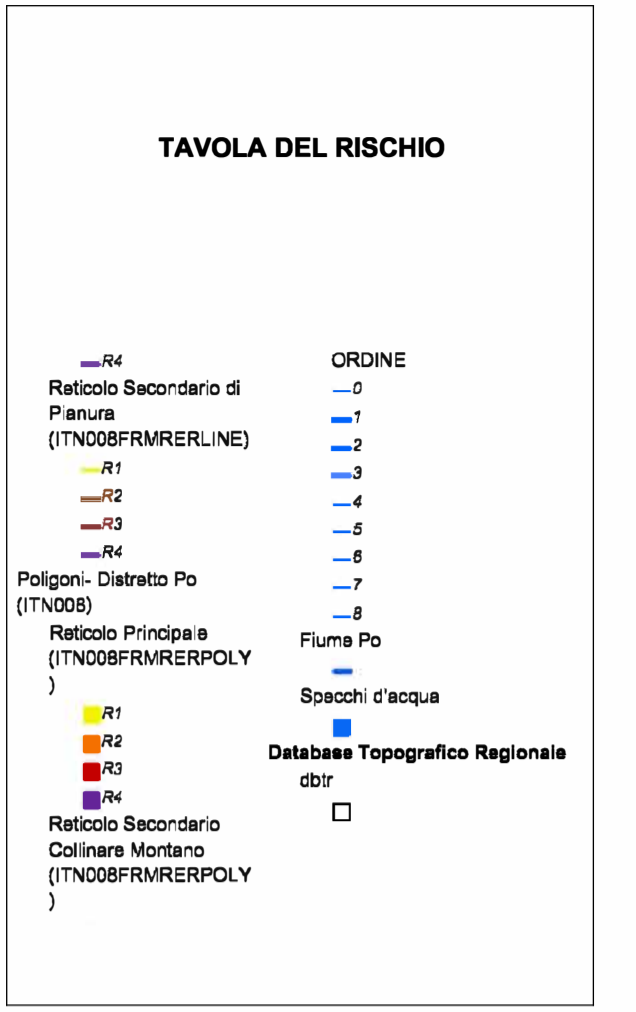
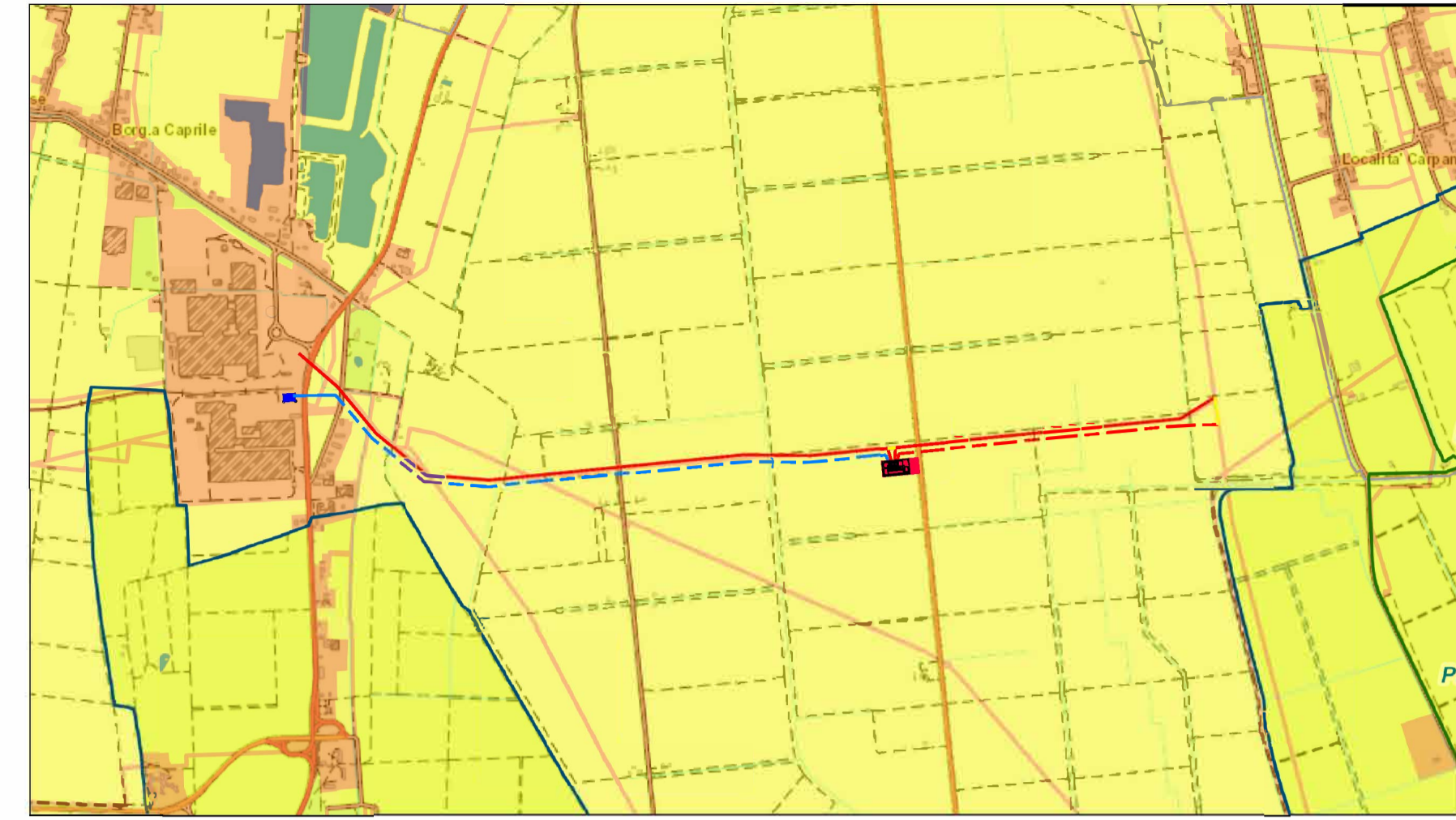
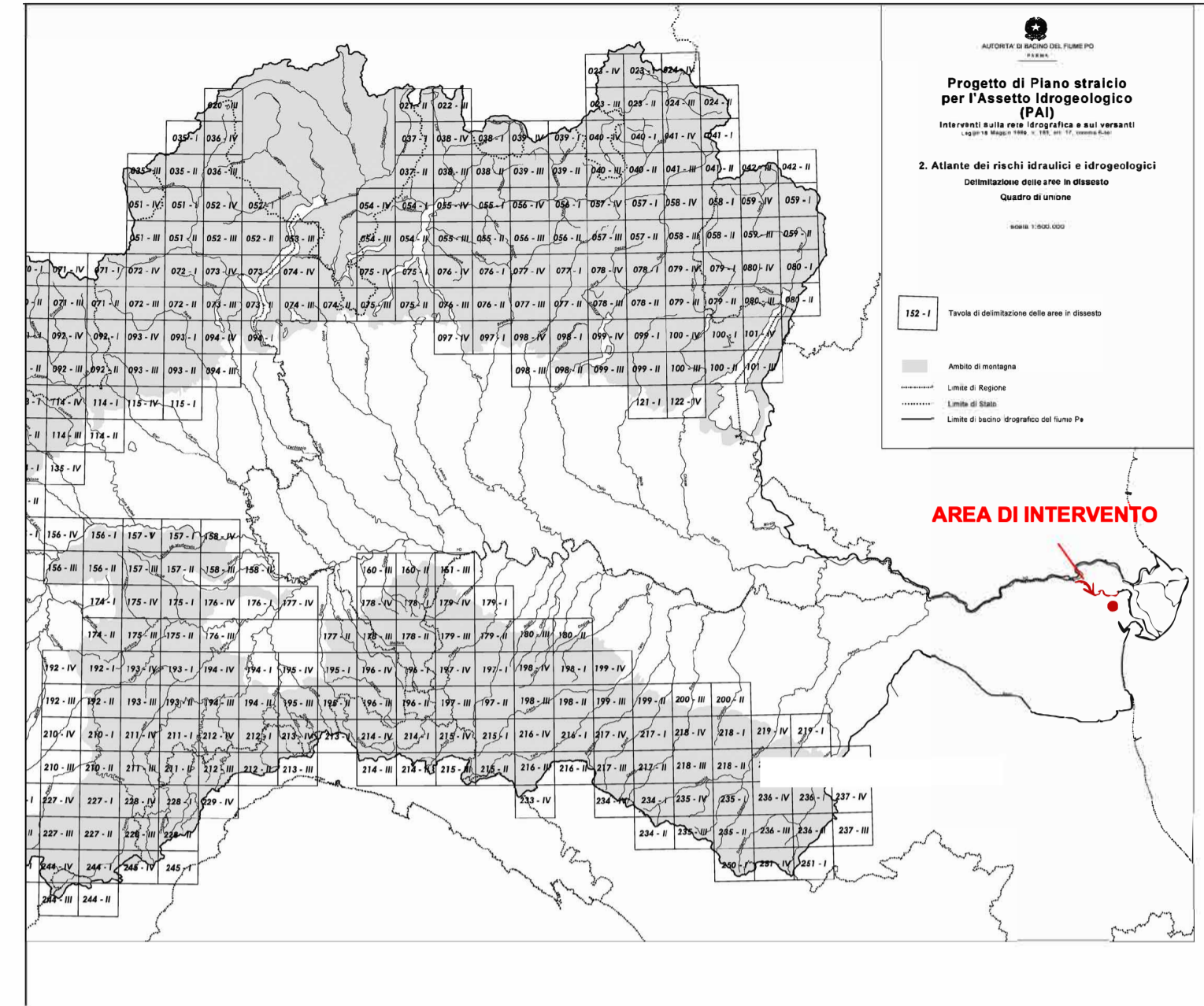
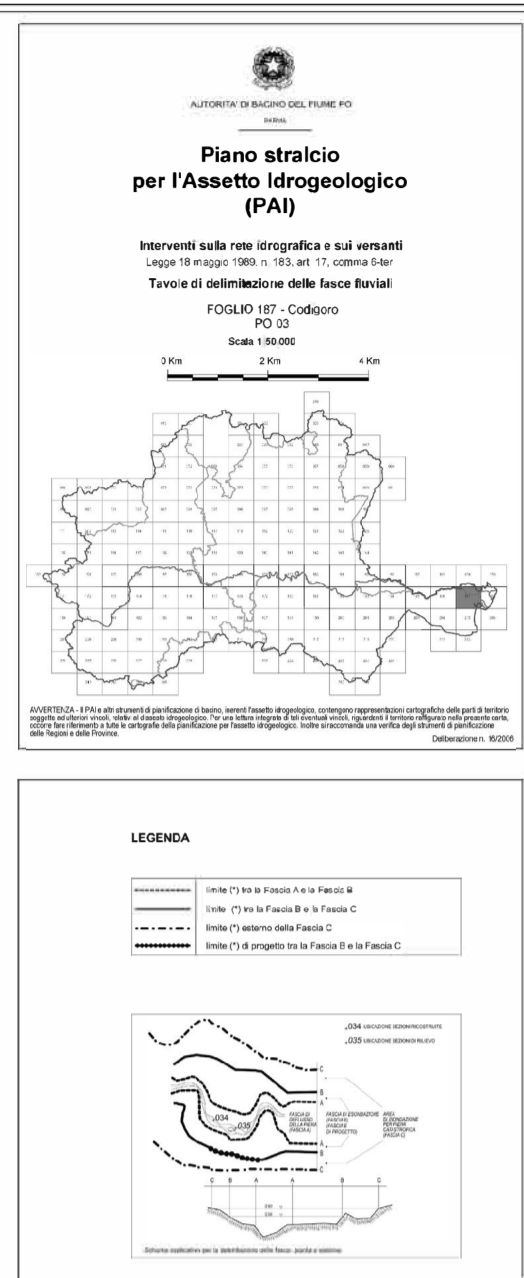
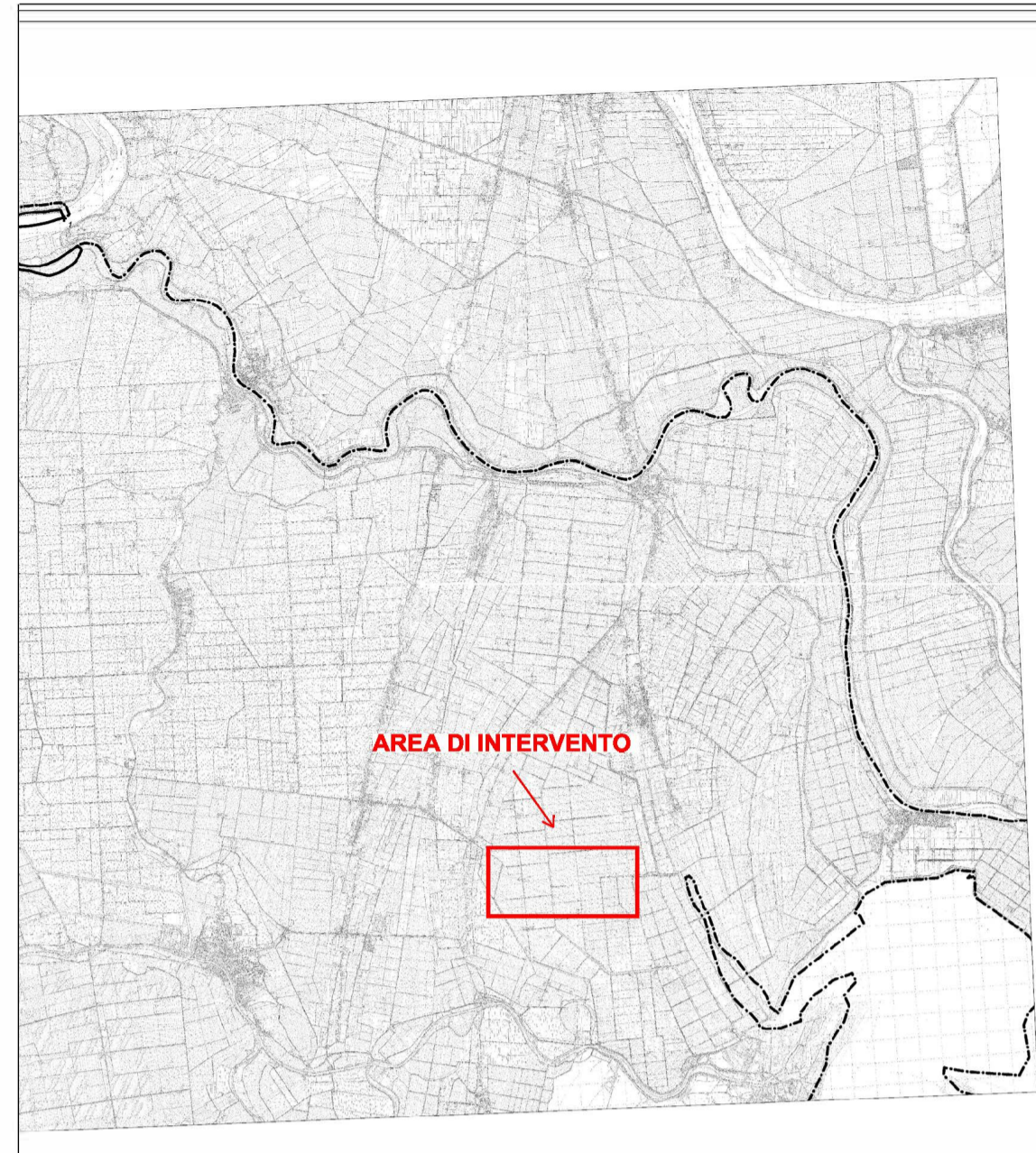


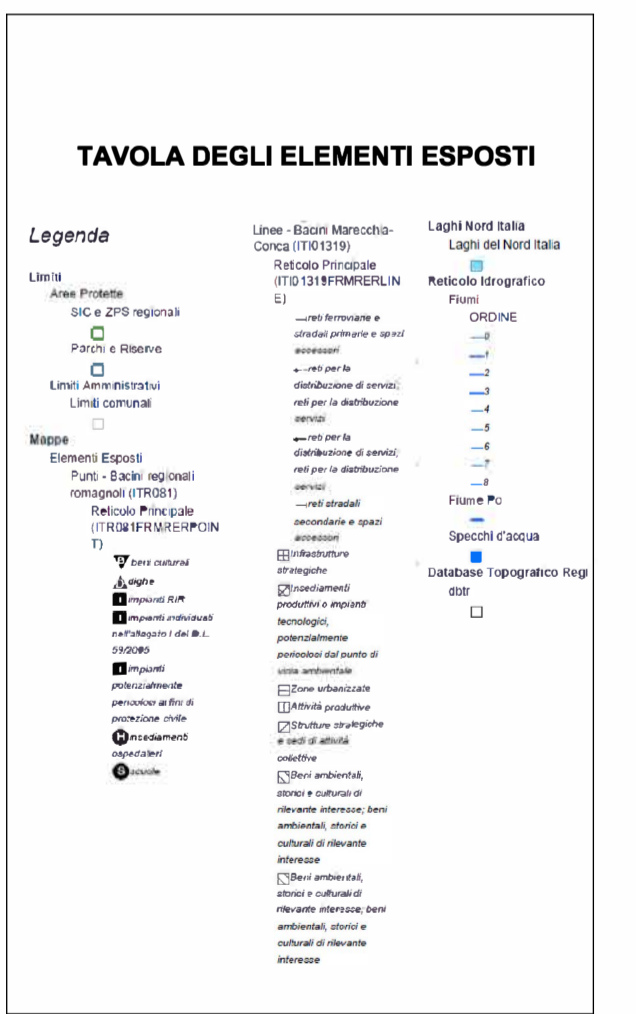
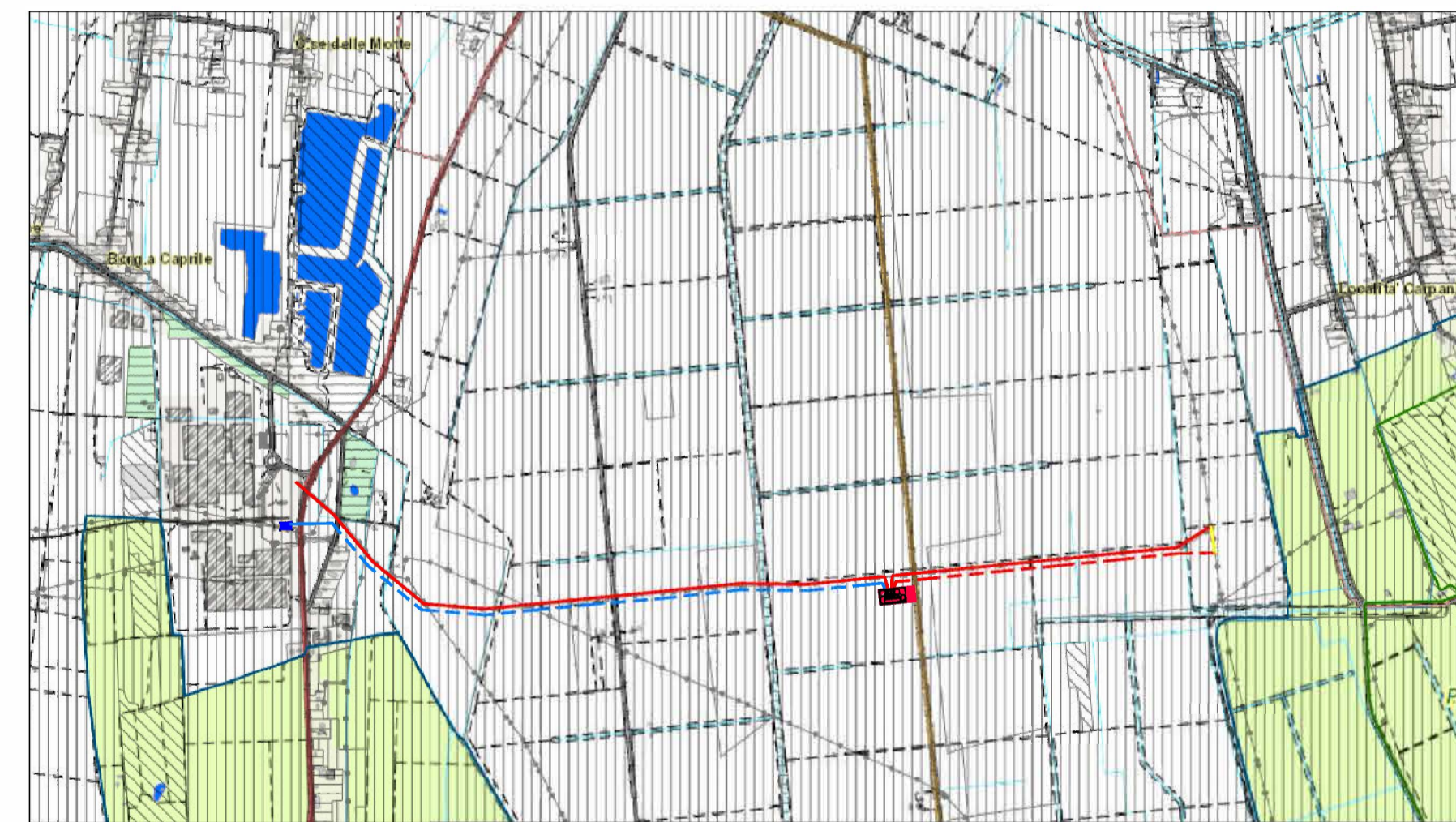
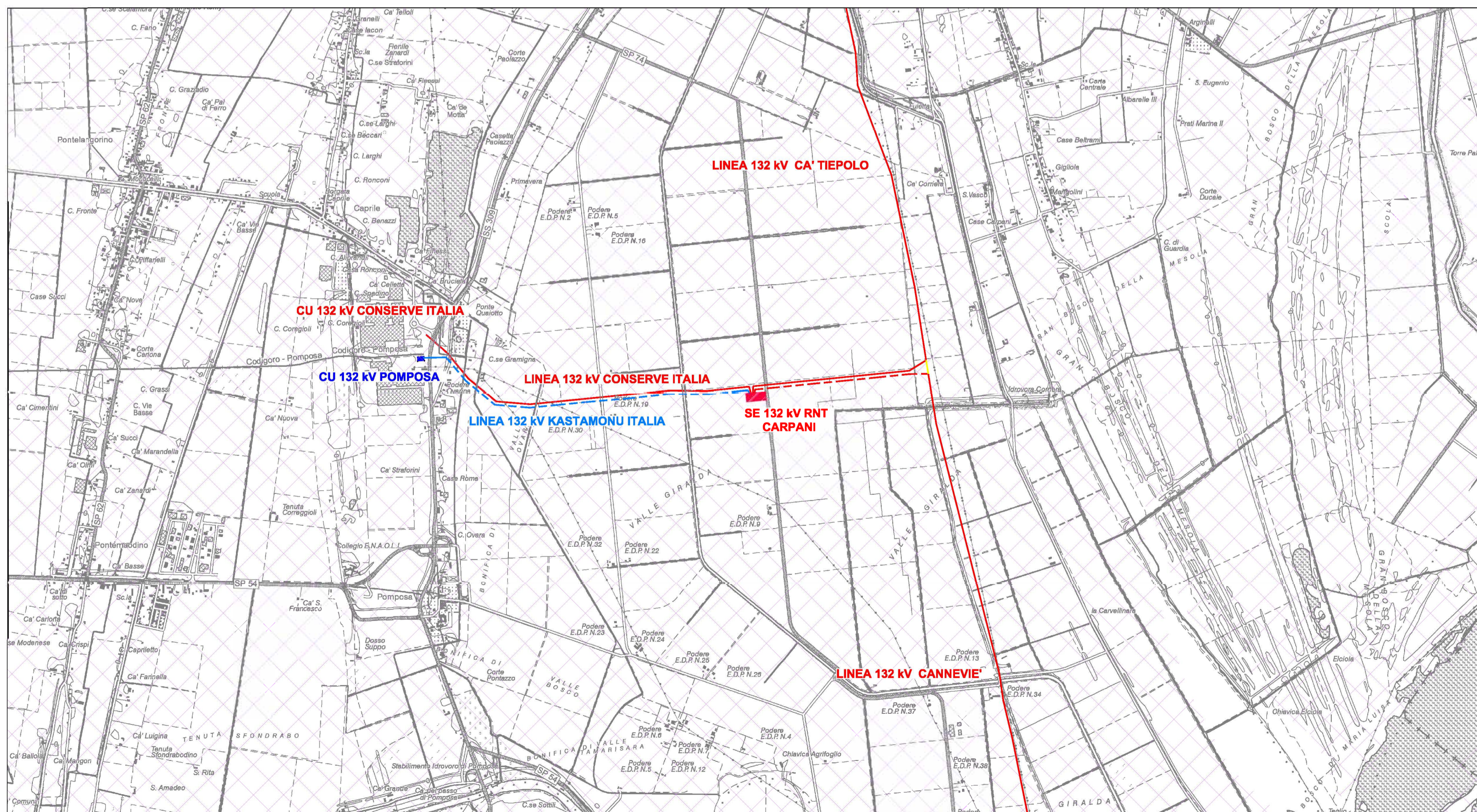
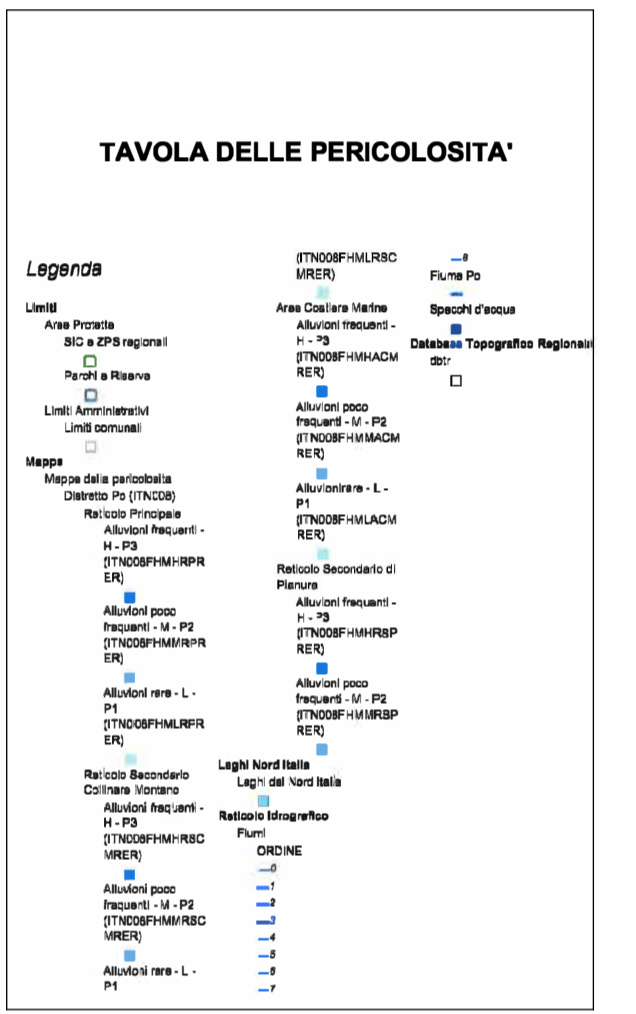
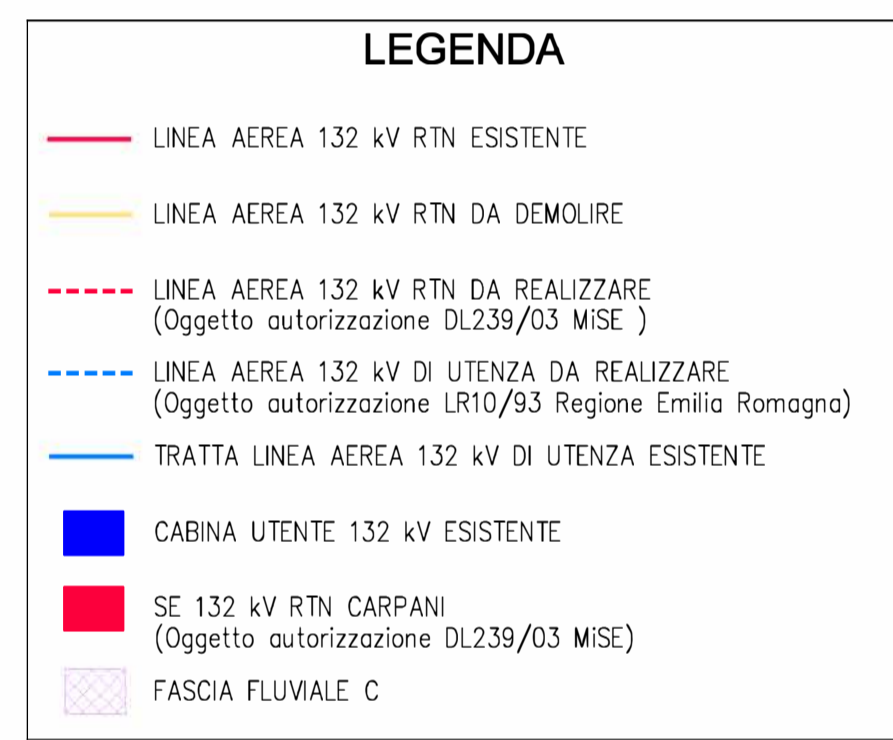
TAVOLA DELIMITAZIONI FASCE FLUVIALI STRALCIO

ATLANTE DEI RISCHI IDRAULICI E IDROGEOLOGICI QUADRO DI UNIONE

PIANO DI GESTIONE DEL RISCHIO ALLUVIONI



VINCOLI PAI 1:25.000



REVISIONE	DATA	ELABORATO	VERIFICATO	APPROVATO	DESCRIZIONE
B	2/8/2018	Bertani	Delati	Aldini	Modifica legenda
A	6/7/2018	Bertani	Delati	Aldini	Emissione per approvazione
DESCRIZIONE					
INCEDERA & COSTRUZIONI					IMPIANTO
					SE CARPANI E RACCORDI RTN
					TITOLO
COROGRAFIA PAI					
SCALA	FORMATO	FOLIO / DI	N. DOCUMENTO		
1 : 25.000	A1	1 / 1	H 2 0 8 5 B		