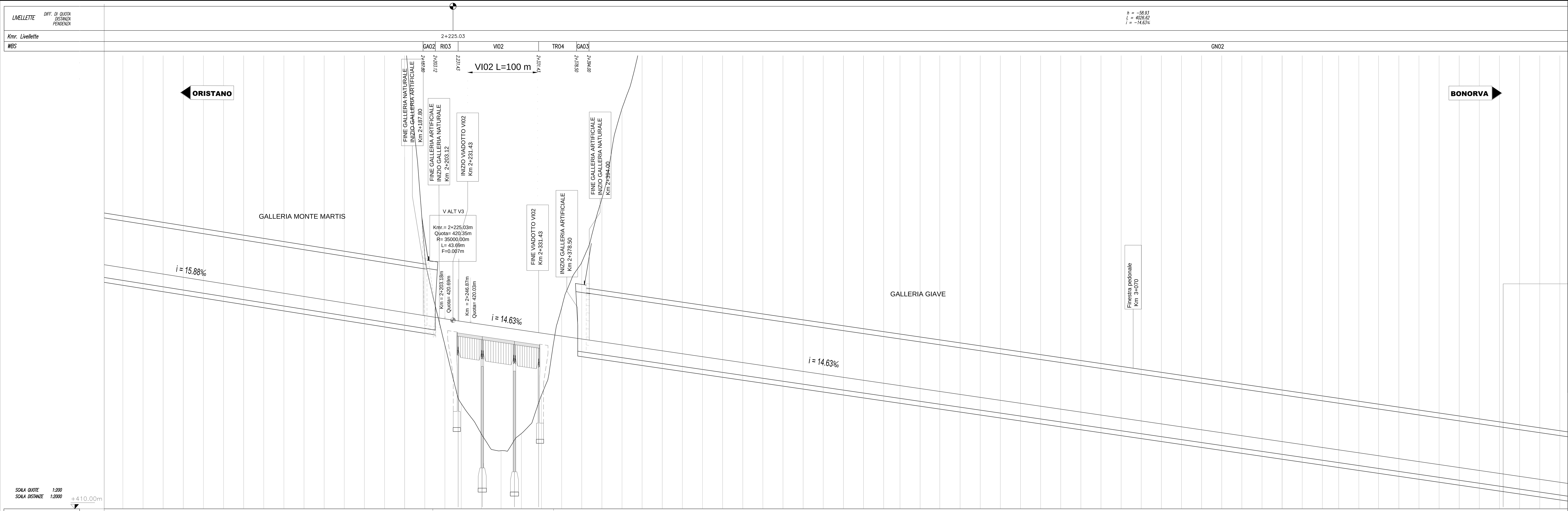

NUMERO SEZIONI: 21, 22

DISTANZE PARZIALI	DISTANZE KmRESSIVE	QUOTE TERRENO	QUOTE KmETTO
25,00	1+800.00	495.71	427.10
25,00	1+825.00	495.16	426.70
25,00	1+850.00	496.40	426.30
25,00	1+875.00	500.22	425.91
25,00	1+900.00	502.09	425.51
25,00	1+925.00	500.35	425.11
25,00	1+950.00	497.87	424.71
25,00	1+975.00	495.65	424.32
25,00	2+000.00	493.28	423.92
25,00	2+025.00	490.40	423.52
25,00	2+050.00	487.75	423.13
25,00	2+075.00	485.33	422.73
25,00	2+100.00	483.29	422.33
25,00	2+125.00	475.87	421.94
25,00	2+150.00	464.72	421.54
25,00	2+175.00	445.33	421.14
25,00	2+200.00	423.32	420.74
25,00	2+225.00	413.19	420.35
25,00	2+250.00	407.96	419.98
25,00	2+275.00	404.26	419.62
25,00	2+300.00	405.25	419.25
25,00	2+325.00	408.18	418.88
25,00	2+350.00	417.52	418.52
25,00	2+375.00	426.04	418.15
25,00	2+400.00	431.90	417.79
25,00	2+425.00	443.08	417.42
25,00	2+450.00	451.22	417.05
25,00	2+475.00	461.84	416.69
25,00	2+500.00	472.62	416.32
25,00	2+525.00	471.15	415.96
25,00	2+550.00	474.35	415.59
25,00	2+575.00	479.12	415.23
25,00	2+600.00	484.55	414.86
25,00	2+625.00	502.96	414.49
25,00	2+650.00	516.50	414.13
25,00	2+675.00	522.56	413.76
25,00	2+700.00	528.62	413.40
25,00	2+725.00	536.27	413.03
25,00	2+750.00	543.62	412.66
25,00	2+775.00	551.85	412.30
25,00	2+800.00	558.16	411.93
25,00	2+825.00	564.45	411.57
25,00	2+850.00	571.13	411.20
25,00	2+875.00	577.44	410.84
25,00	2+900.00	581.54	410.47
25,00	2+925.00	585.35	410.10
25,00	2+950.00	591.70	409.74
25,00	2+975.00	596.80	409.37
25,00	3+000.00	600.40	409.01
25,00	3+025.00	606.08	408.64
25,00	3+050.00	610.56	408.27
25,00	3+075.00	612.35	407.91
25,00	3+100.00	614.37	407.54
25,00	3+125.00	616.11	407.18
25,00	3+150.00	617.97	406.81
25,00	3+175.00	613.13	406.45
25,00	3+200.00	610.67	406.08
25,00	3+225.00	606.02	405.71
25,00	3+250.00	593.62	405.35
25,00	3+275.00	582.09	404.98
25,00	3+300.00	573.07	404.62
25,00	3+325.00	564.50	404.25
25,00	3+350.00	555.46	403.88
25,00	3+375.00	547.71	403.52
25,00	3+400.00	538.28	403.15
25,00	3+425.00	530.68	402.79
25,00	3+450.00	521.92	402.42
25,00	3+475.00	510.92	402.06
25,00	3+500.00	501.16	401.69
25,00	3+525.00	492.32	401.32
25,00	3+550.00	483.85	400.96
25,00	3+575.00	475.18	400.59
25,00	3+600.00	467.02	400.23

ETTOMETRICHE: 18, 19, 20, 21, 22, 23, 24, 25, 26, 27, 28, 29, 30, 31, 32, 33, 34, 35, 36

ANDAMENTO PLANIMETRICO: Lrett=2415.35m

VELOCITA': V= 140 Km \ h

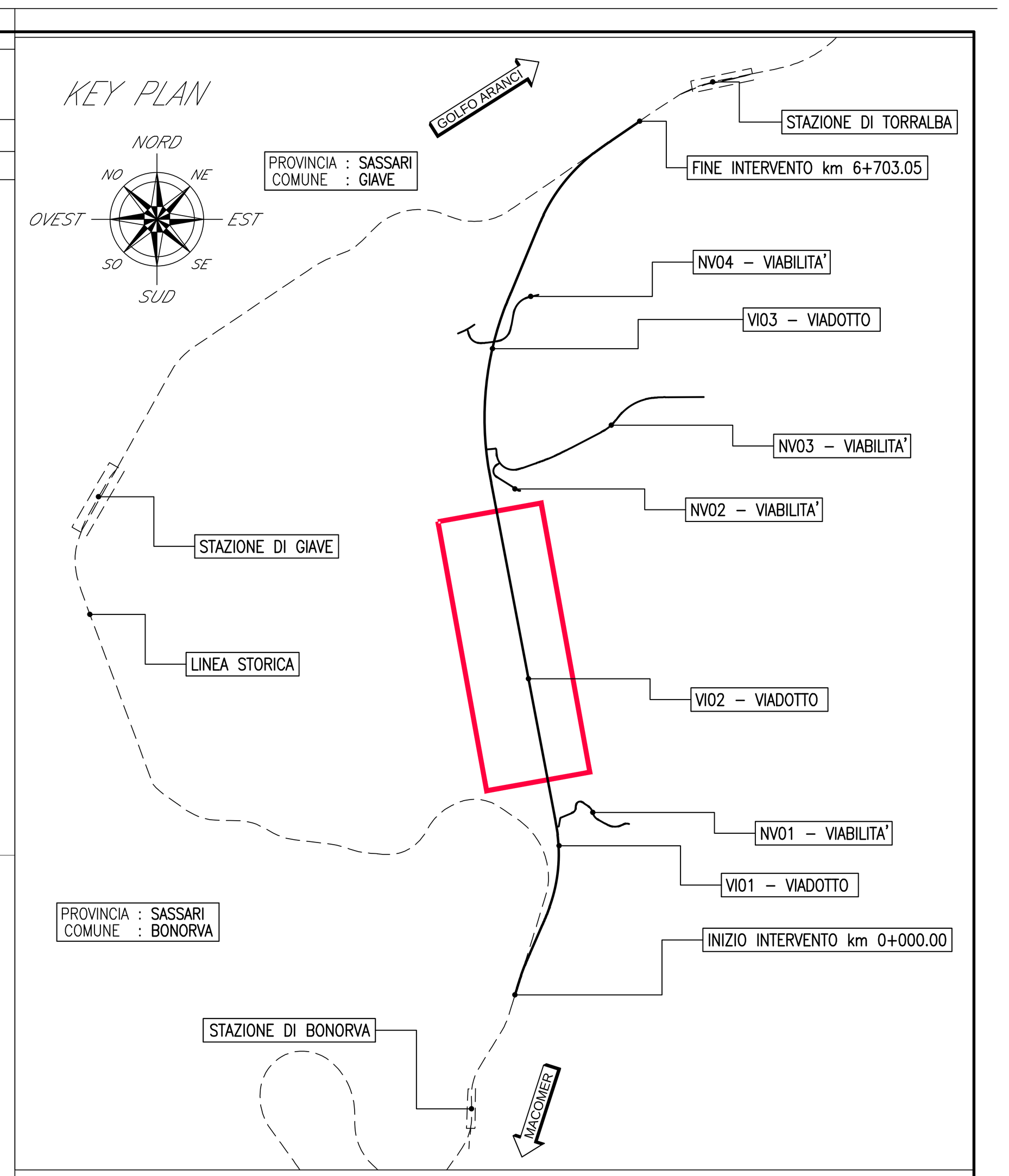

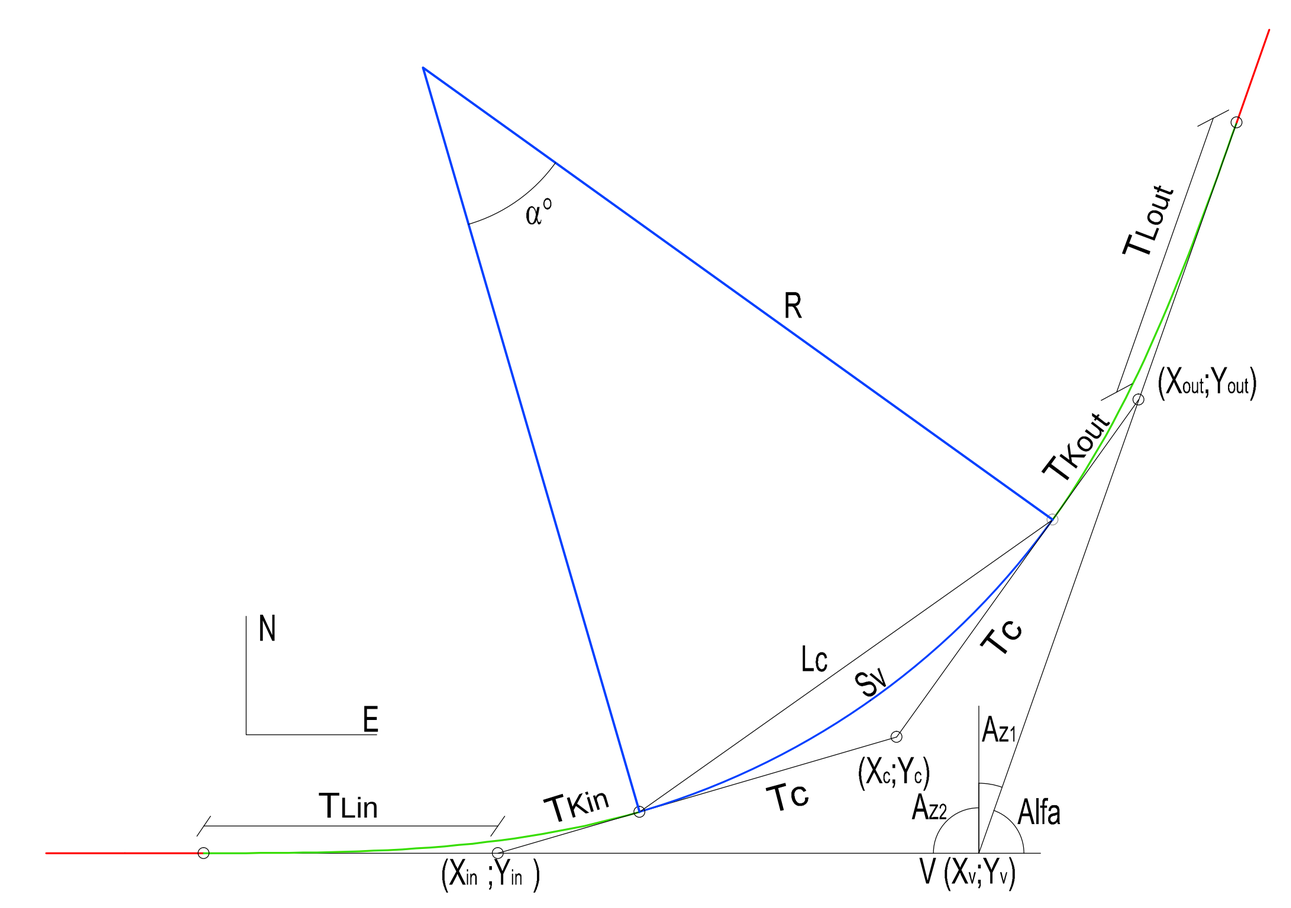

CONFINE COMUNALE

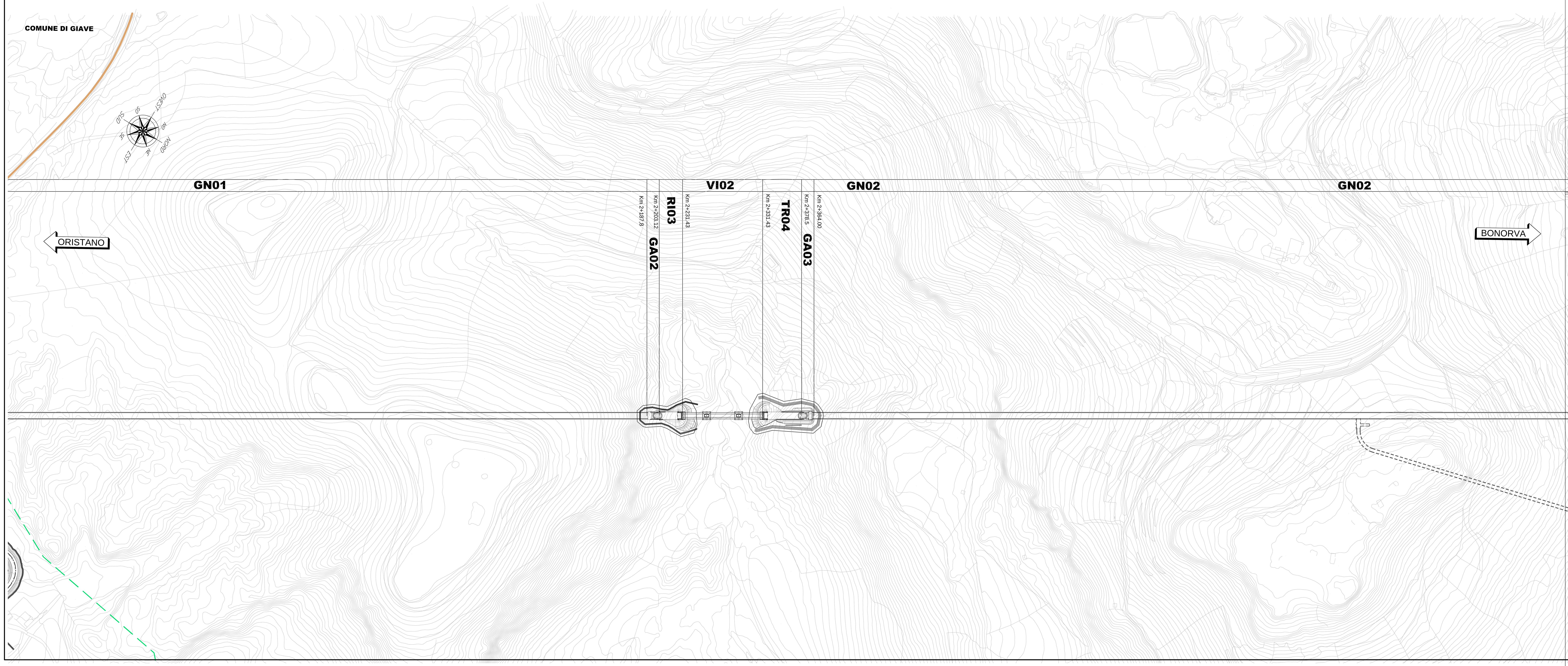

COMMITTENTE:

RFI RETE FERROVIARIA ITALIANA
GRUPPO FERROVIE DELLO STATO ITALIANE

PROGETTAZIONE:

ITALFERR
GRUPPO FERROVIE DELLO STATO ITALIANE

DIREZIONE TECNICA
U.O. COORDINAMENTO NO CAPTIVE E INGEGNERIA DI SISTEMA

PROGETTO DEFINITIVO

VELOCIZZAZIONE LINEA SAN GAVINO - SASSARI - OLBIA
VARIANTE DI BONORVA-TORRALBA

INFRASTRUTTURA FERROVIARIA
Plano-profilo di progetto su cartografia - Tavola 2 di 4

SCALA : 1:2000/1:200

COMMESSA	LOTTO	FASE	ENTE	TIPO DOC.	OPERA/DISCIPLINA	PROGR.	REV.
RR0H	04	D	13	L6	IF0001	006	A

Revis.	Descrizione	Redatto	Data	Verificato	Data	Approvato	Data	Autorizzato Data
A	Emissione esecutiva	F. Bianchi	15 Marzo 2018	P. di Gennaro	15 Marzo 2018	T. Paoletti	15 Marzo 2018	G. Ingrosso 15 Marzo 2018

File: RR0H04D13L6IF0001006A.dwg

n.Elab.: 162