

REGIONE BASILICATA
PROVINCIA DI POTENZA

Comuni di :
Castelgrande - Muro Lucano - Rapone - San Fele
LOCALITA' "Toppo Macchia"

PROGETTO DEFINITIVO PER LA REALIZZAZIONE DI UN IMPIANTO DI PRODUZIONE DI ENERGIA ELETTRICA DA FONTE EOLICA E RELATIVE OPERE DI CONNESSIONE - 16 AEROGENERATORI (potenza totale 88,2 MW)

Sezione A :
PROGETTO DEFINITIVO DELL'IMPIANTO, DELLE OPERE CONNESSE E DELLE INFRASTRUTTURE INDISPENSABILI

Titolo elaborato:
A.3.5 - ALLEGATO 5 - Output dei risultati ottenuti con il software Hecr-Ras in corrispondenza di ogni sezione di calcolo

N. Elaborato: **A.3.5**

Scala:

Proponente

MIA WIND Srl

Via della Tecnica, 18 - 85100 - Potenza (PZ)

Amministratore Unico
Donato Macchia

Progettazione



sede legale e operativa

San Giorgio Del Sannio (BN) via de Gasperi 61

sede operativa

Lucera (FG) S.S.17 loc. Vaccarella snc c/o Villaggio Don Bosco
P.IVA 01465940623

Azienda con sistema gestione qualità Certificato N. 50 100 11873

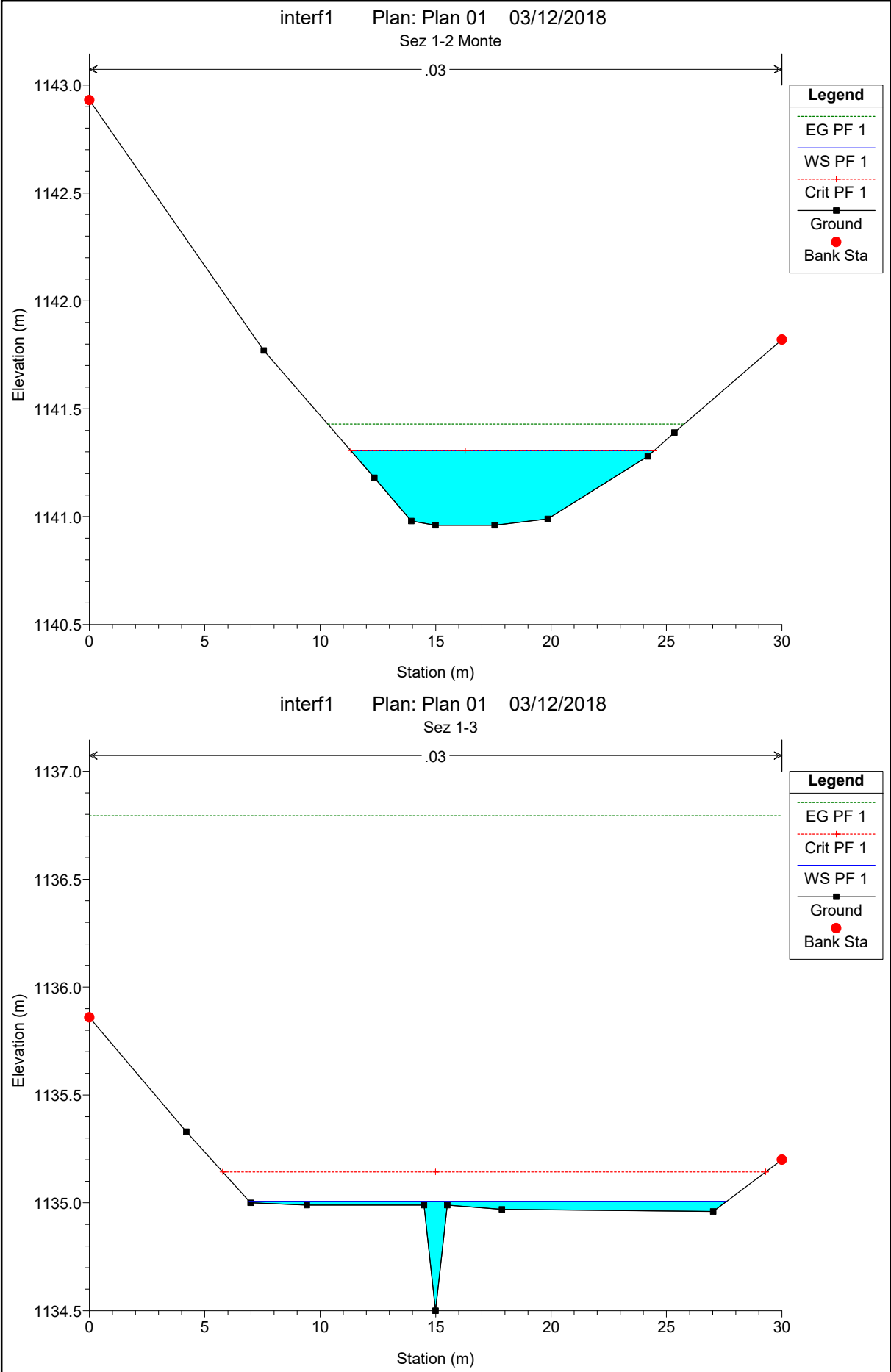


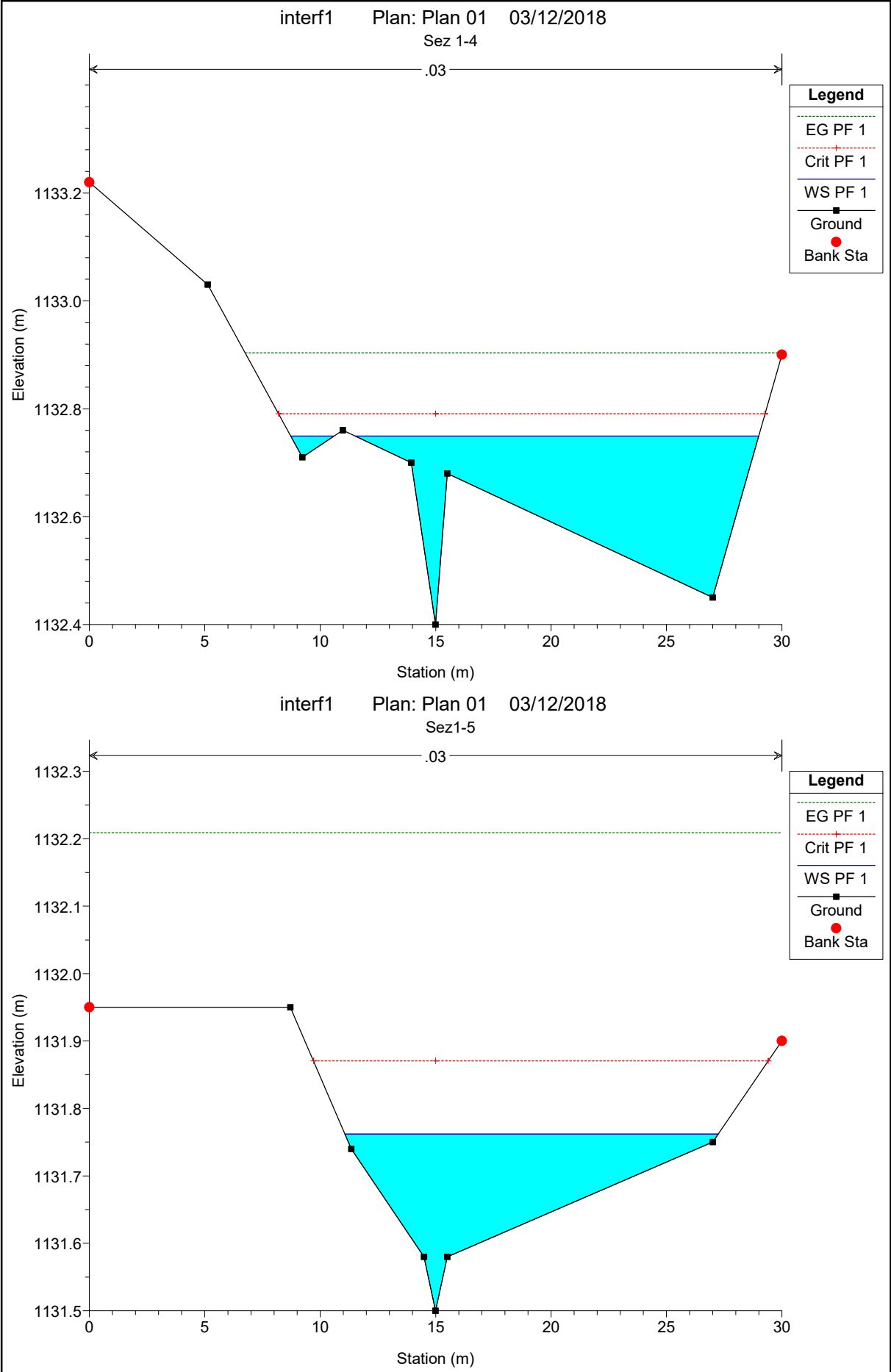
Progettista

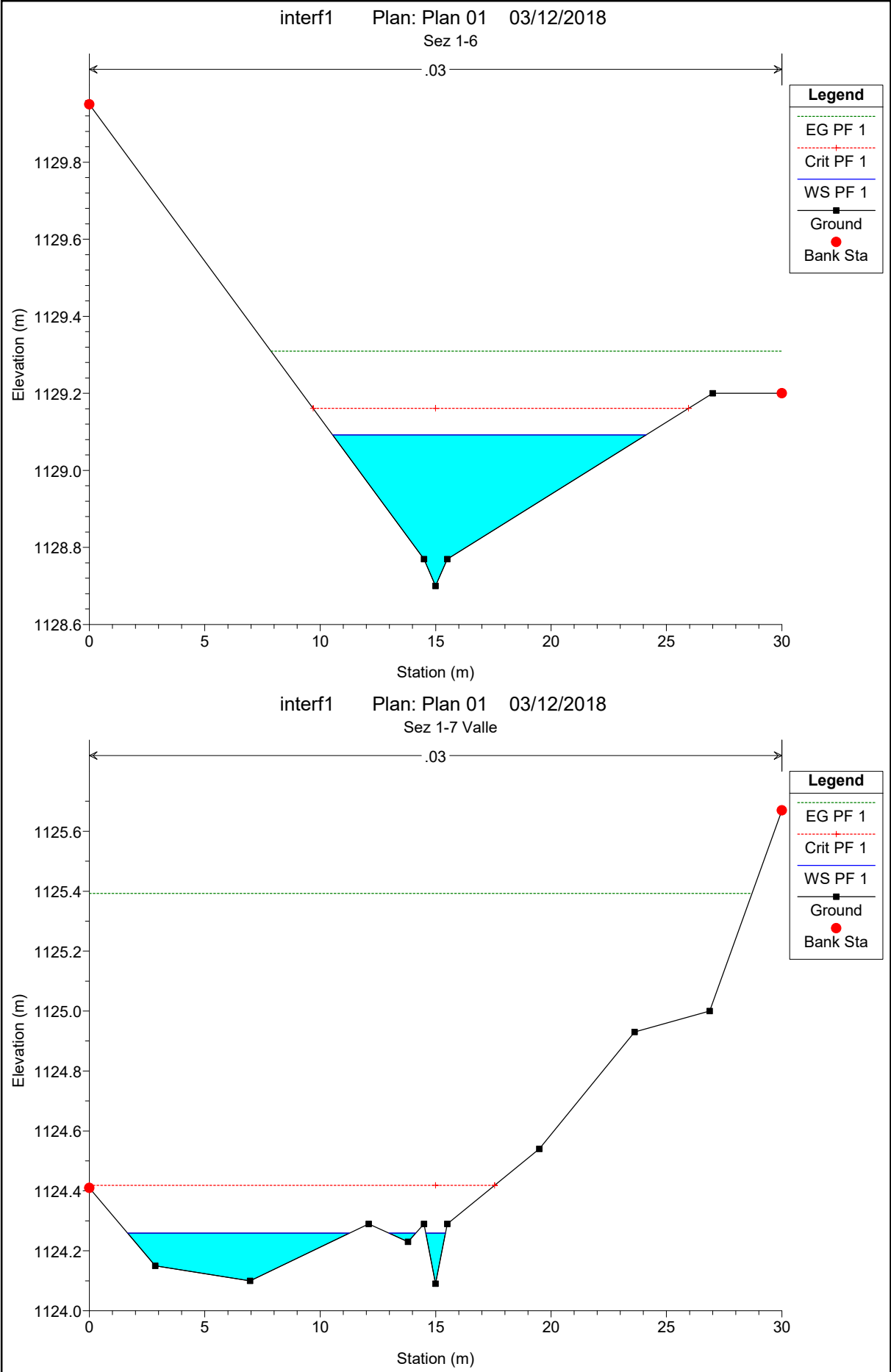
Dott. Ing. Nicola Forte



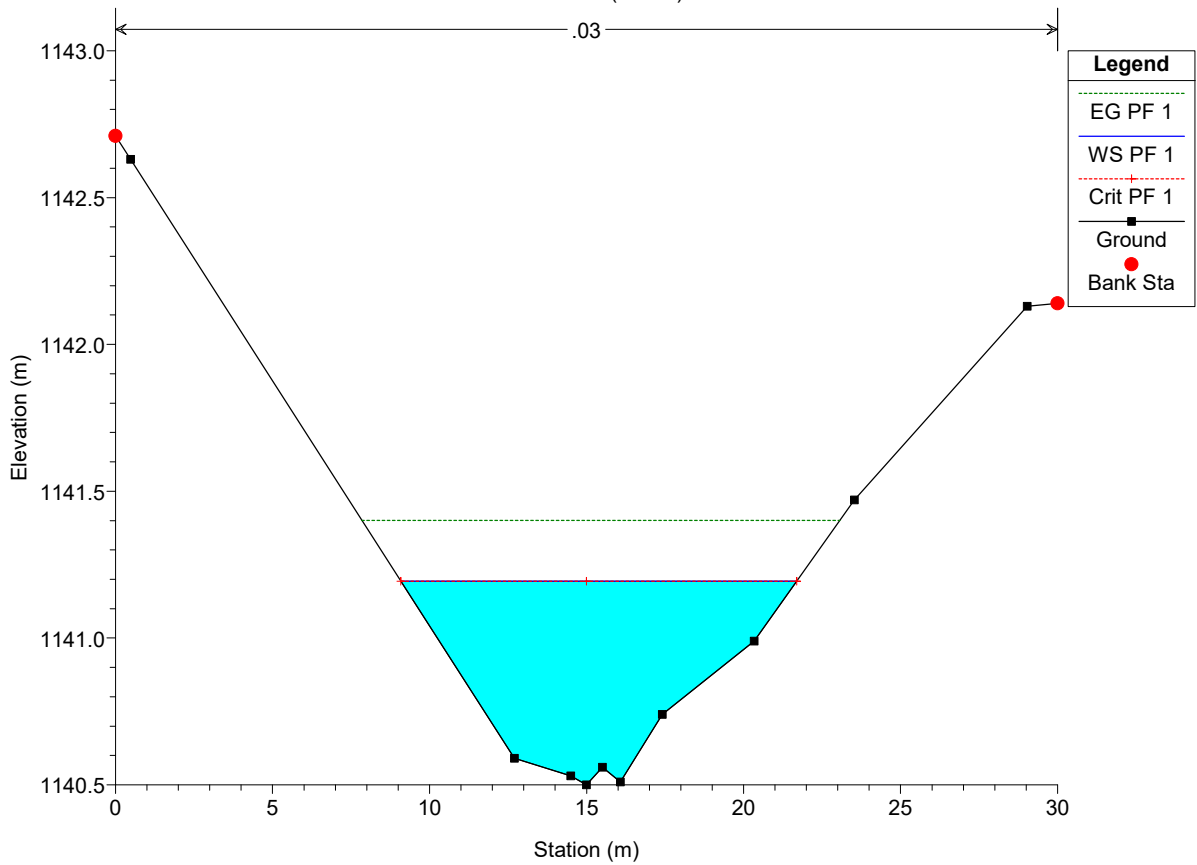
Rev.	Data	Elaborazione	Approvazione	Emissione	DESCRIZIONE
00	NOVEMBRE 2018	GP sigla	PM sigla	NF sigla	RICHIESTA A.U.
Nome File sorgente		GE.AGB01.P3.PD.A.3.5.docx	Nome file stampa	GE.AGB01.P3.PD.A.3.5.pdf	Formato di stampa A4



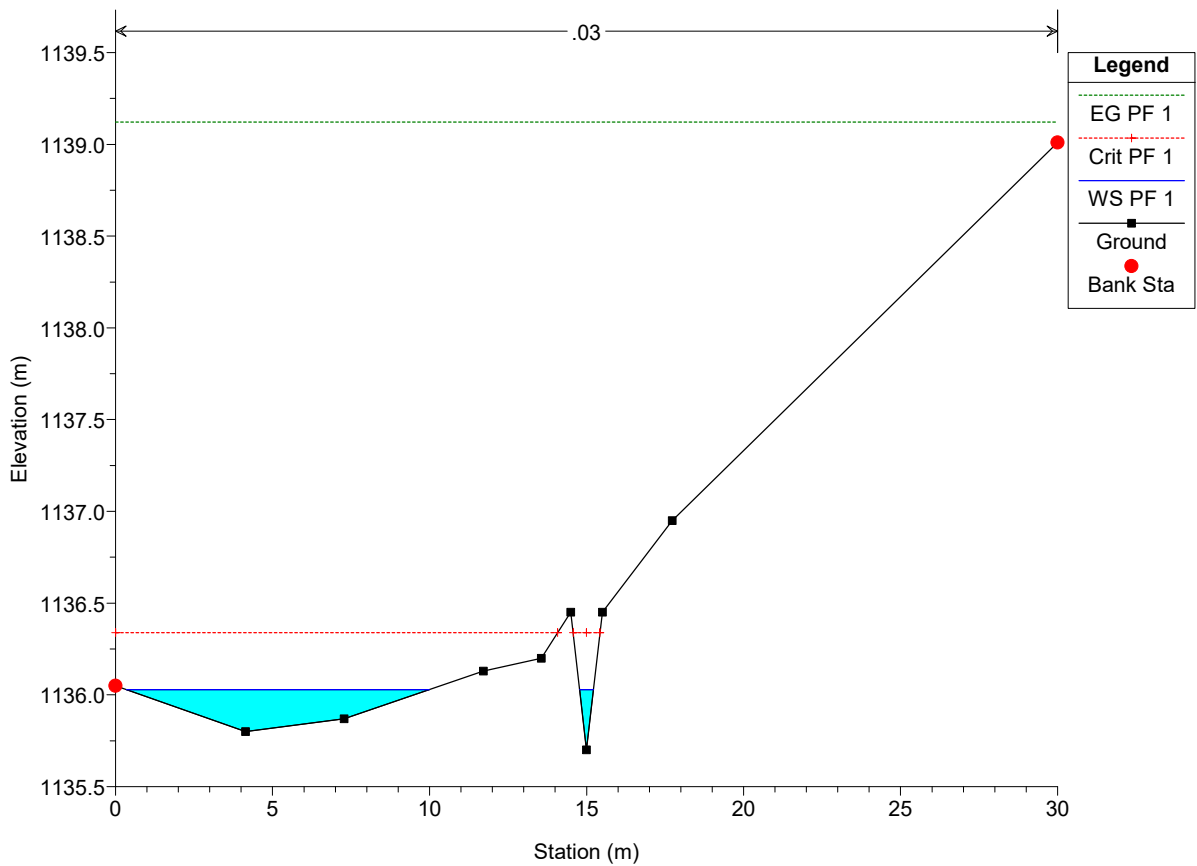




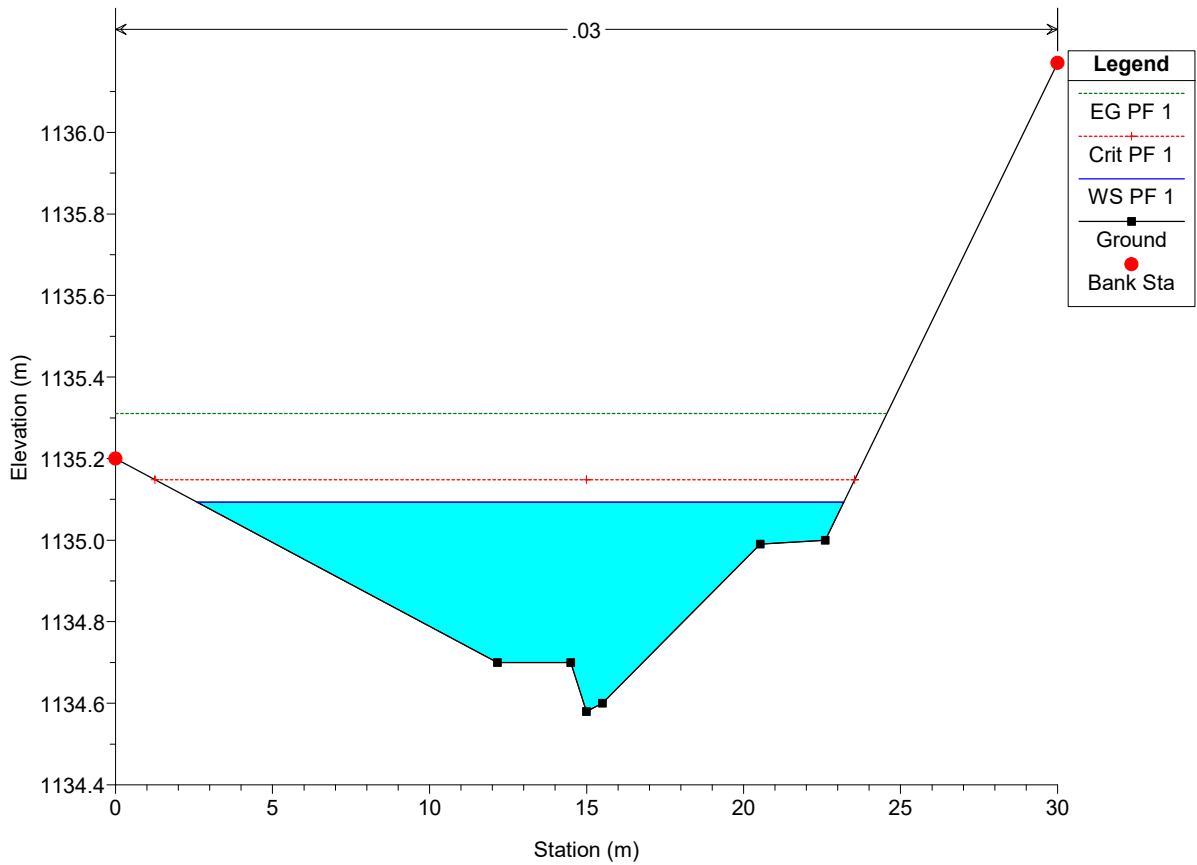
inter2 Plan: Plan 01 04/12/2018
Sez 2-1 (Monte)



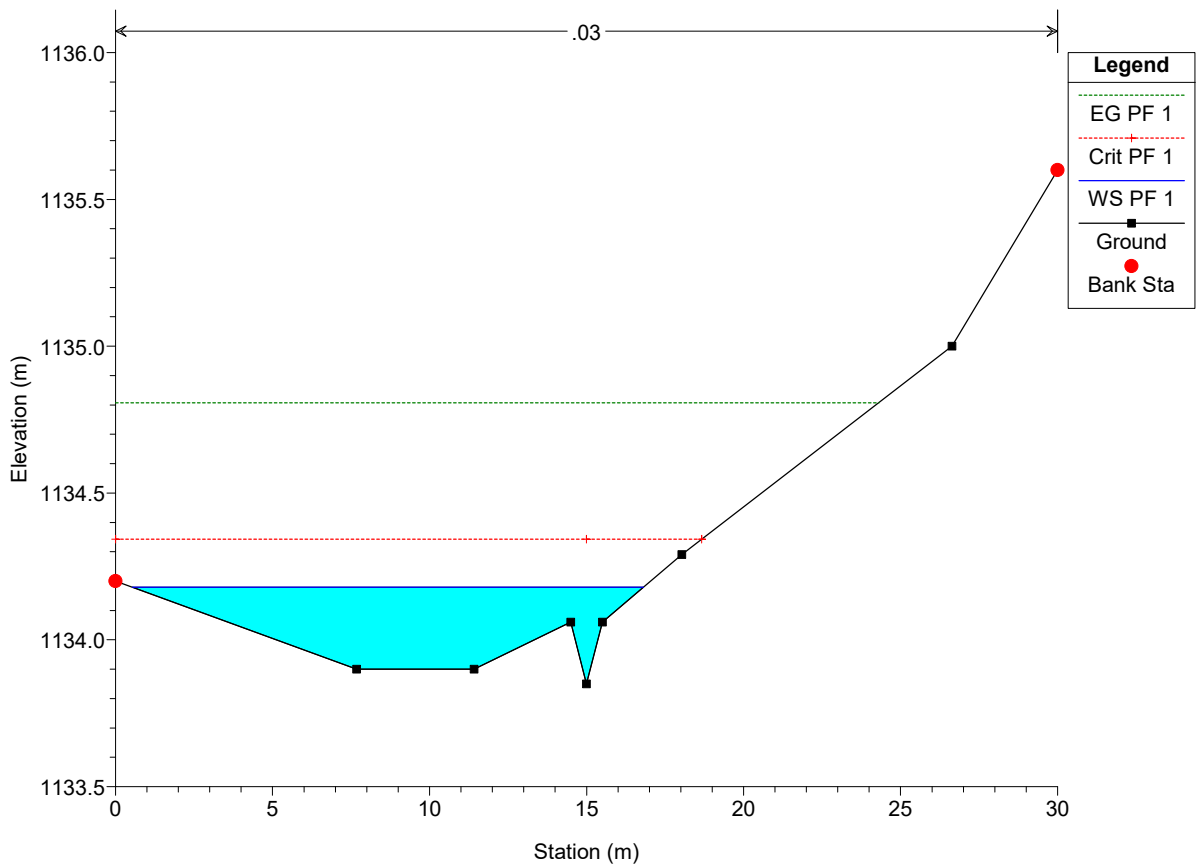
inter2 Plan: Plan 01 04/12/2018
Sez 2-2

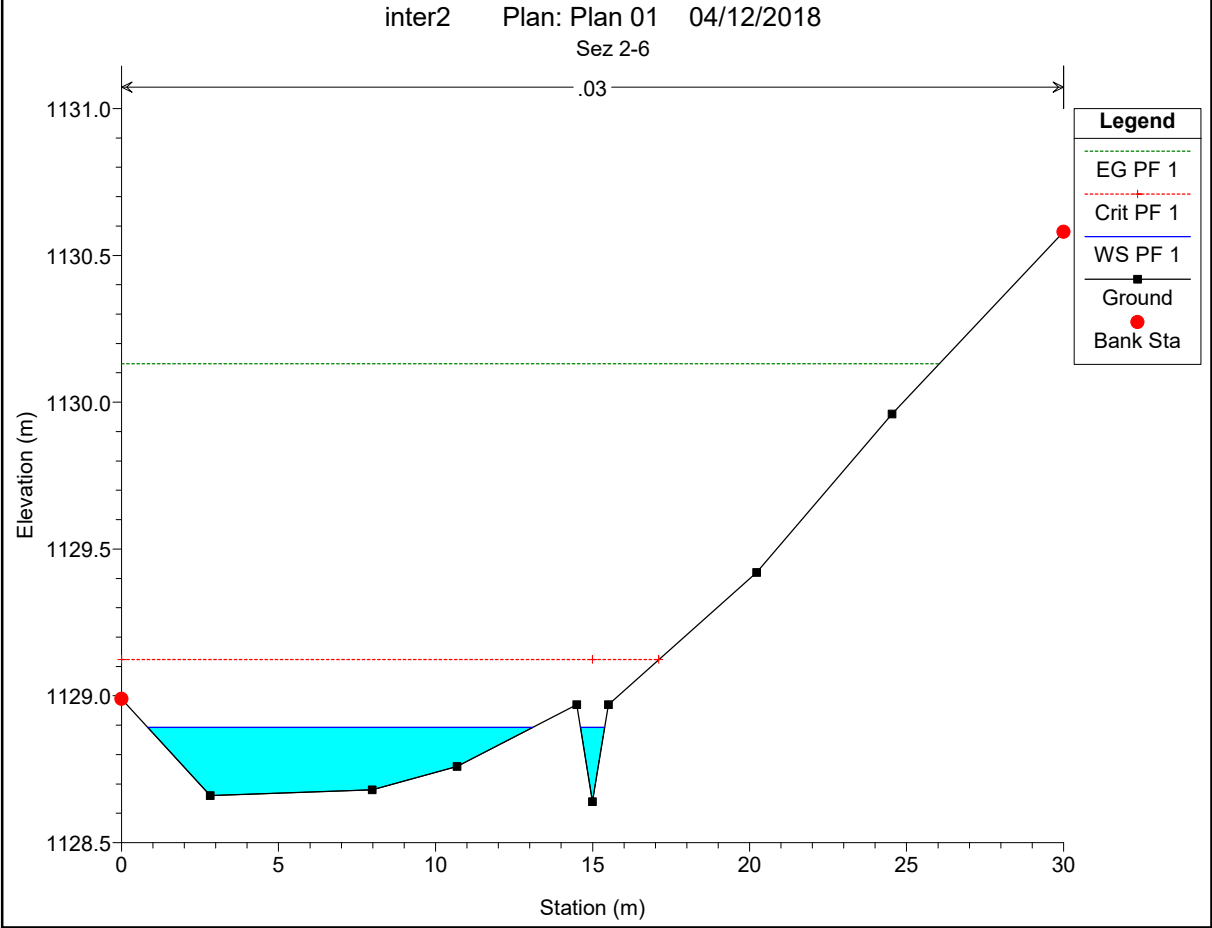
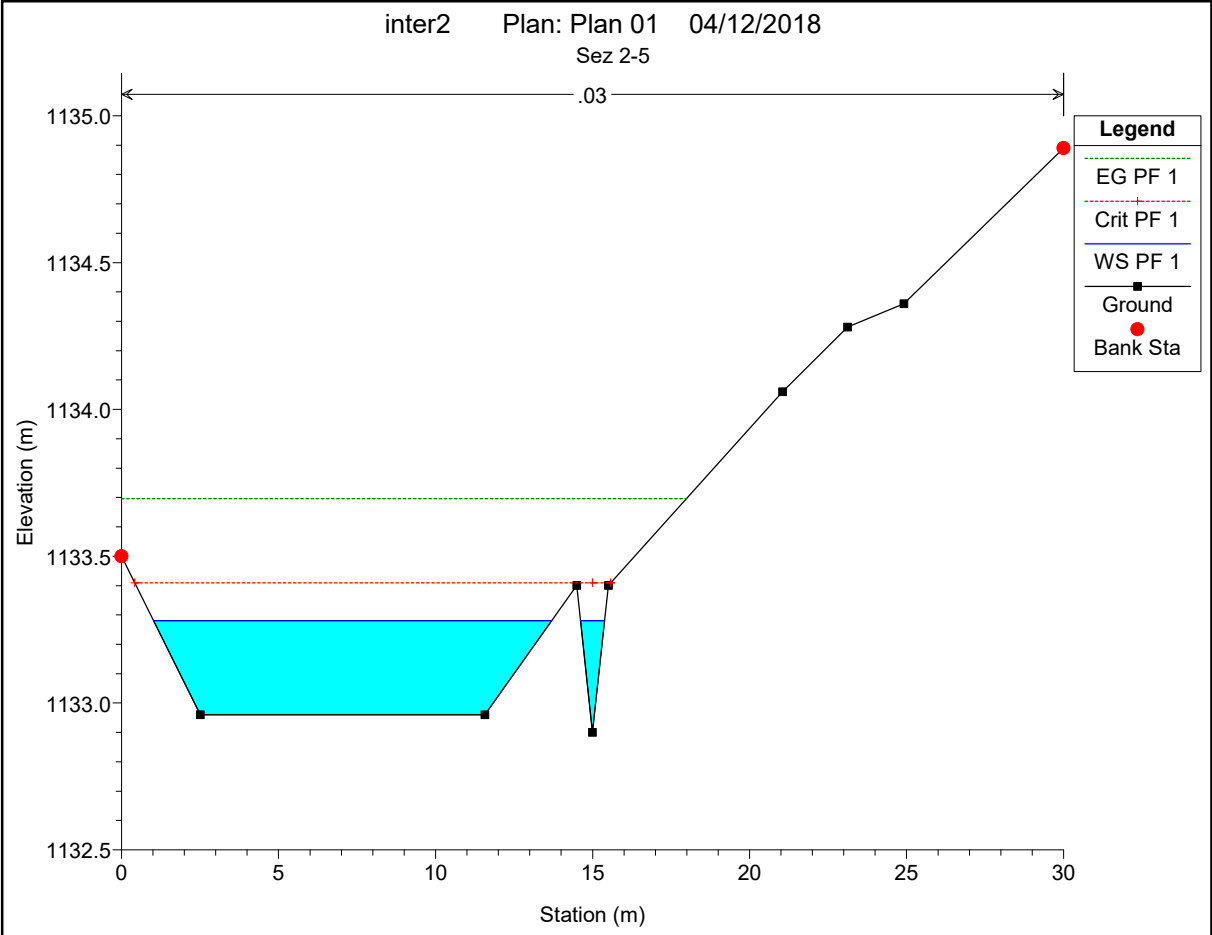


inter2 Plan: Plan 01 04/12/2018
Sez 2-3

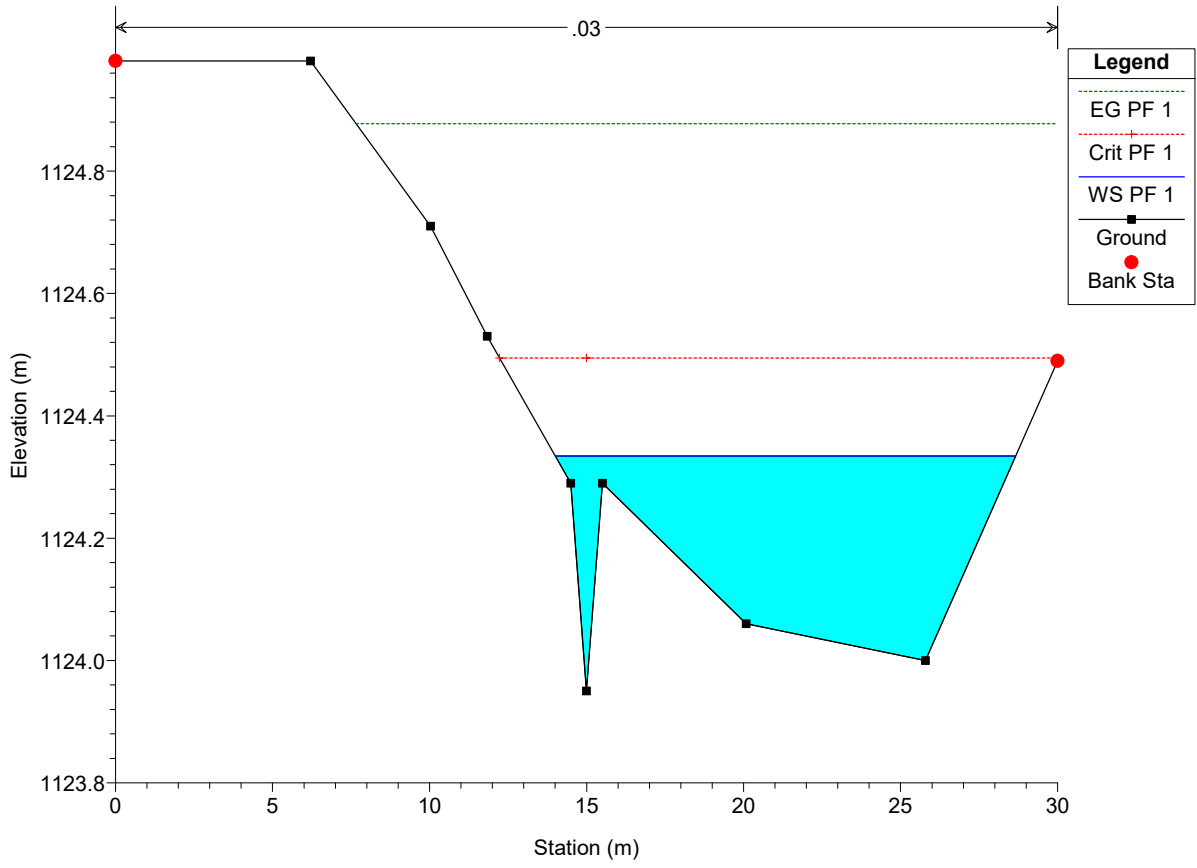


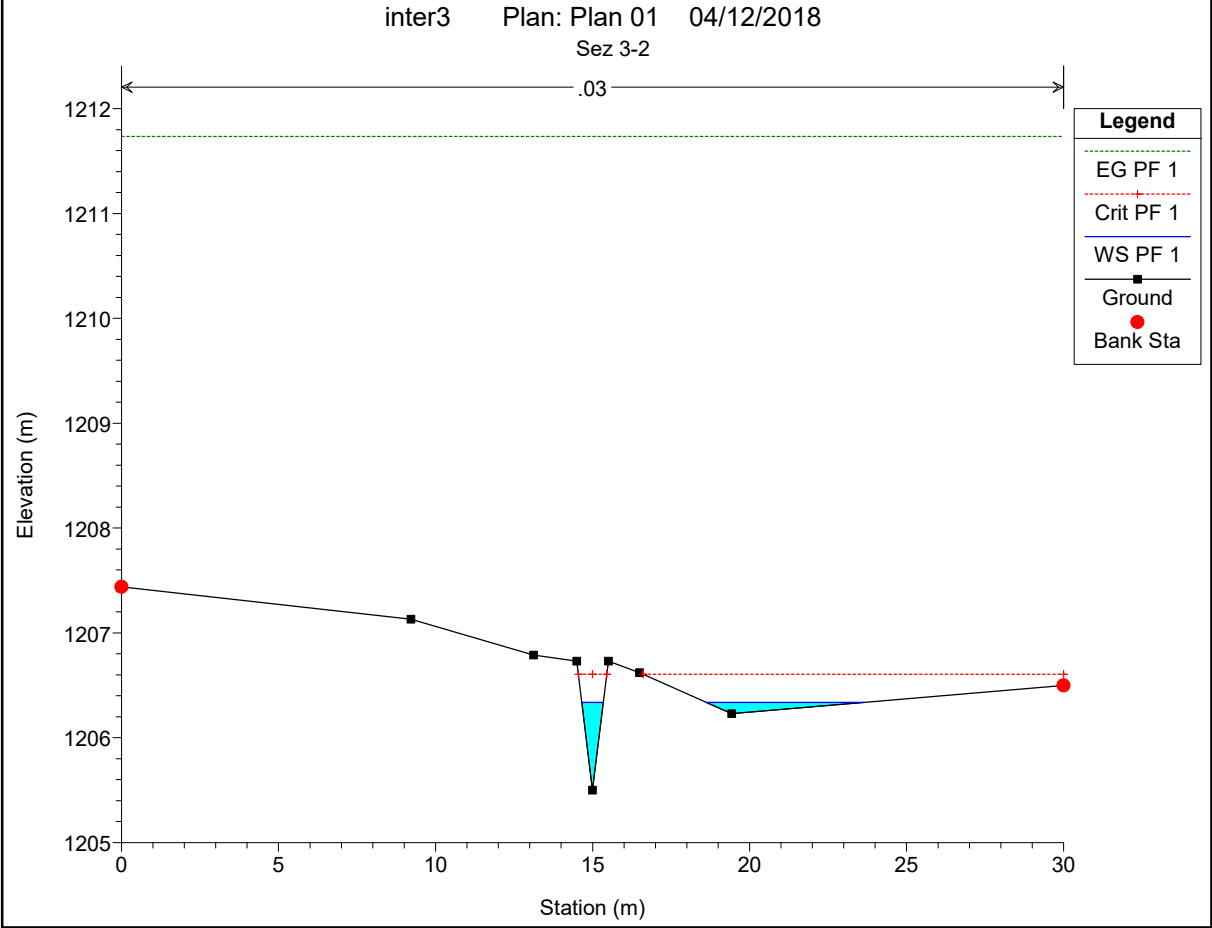
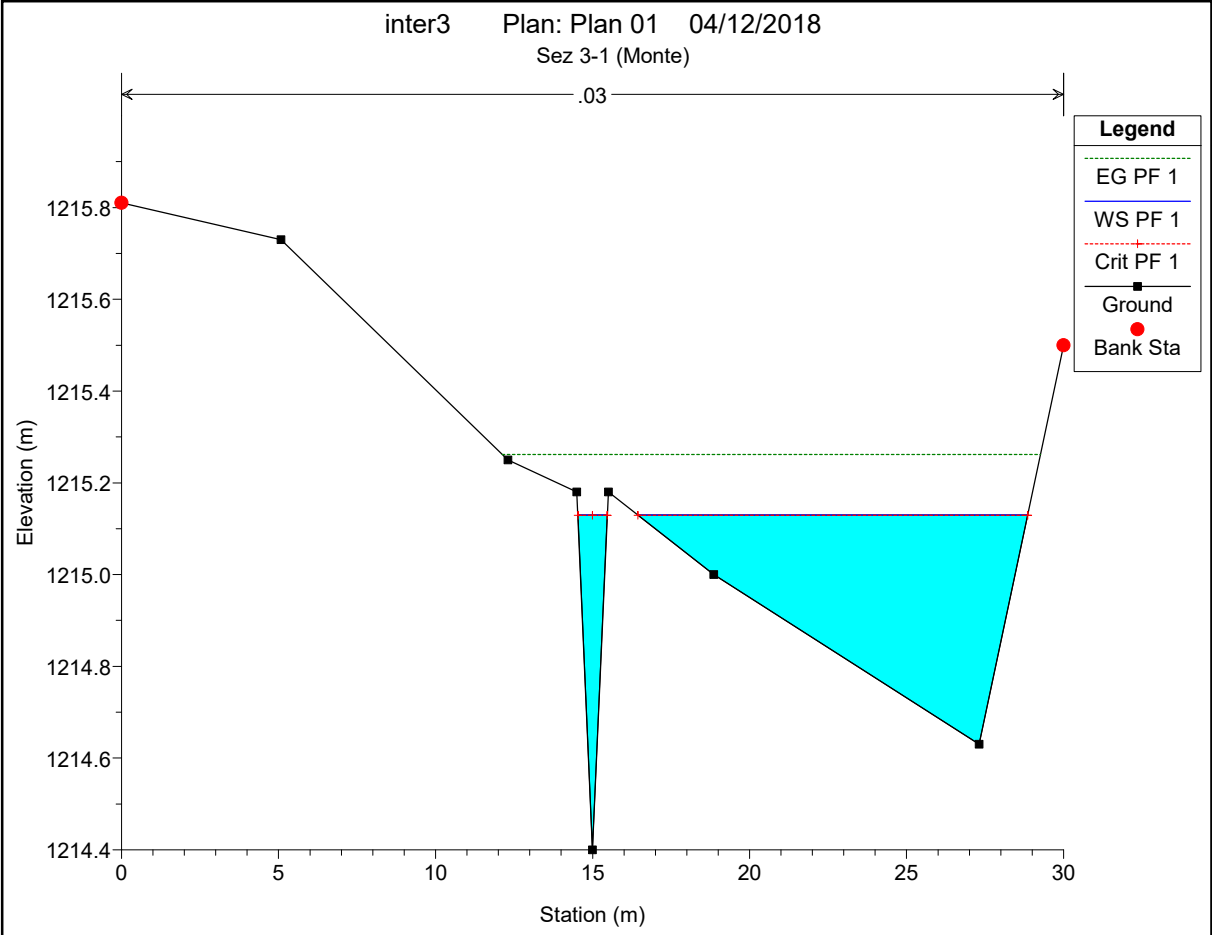
inter2 Plan: Plan 01 04/12/2018
Sez 2-4

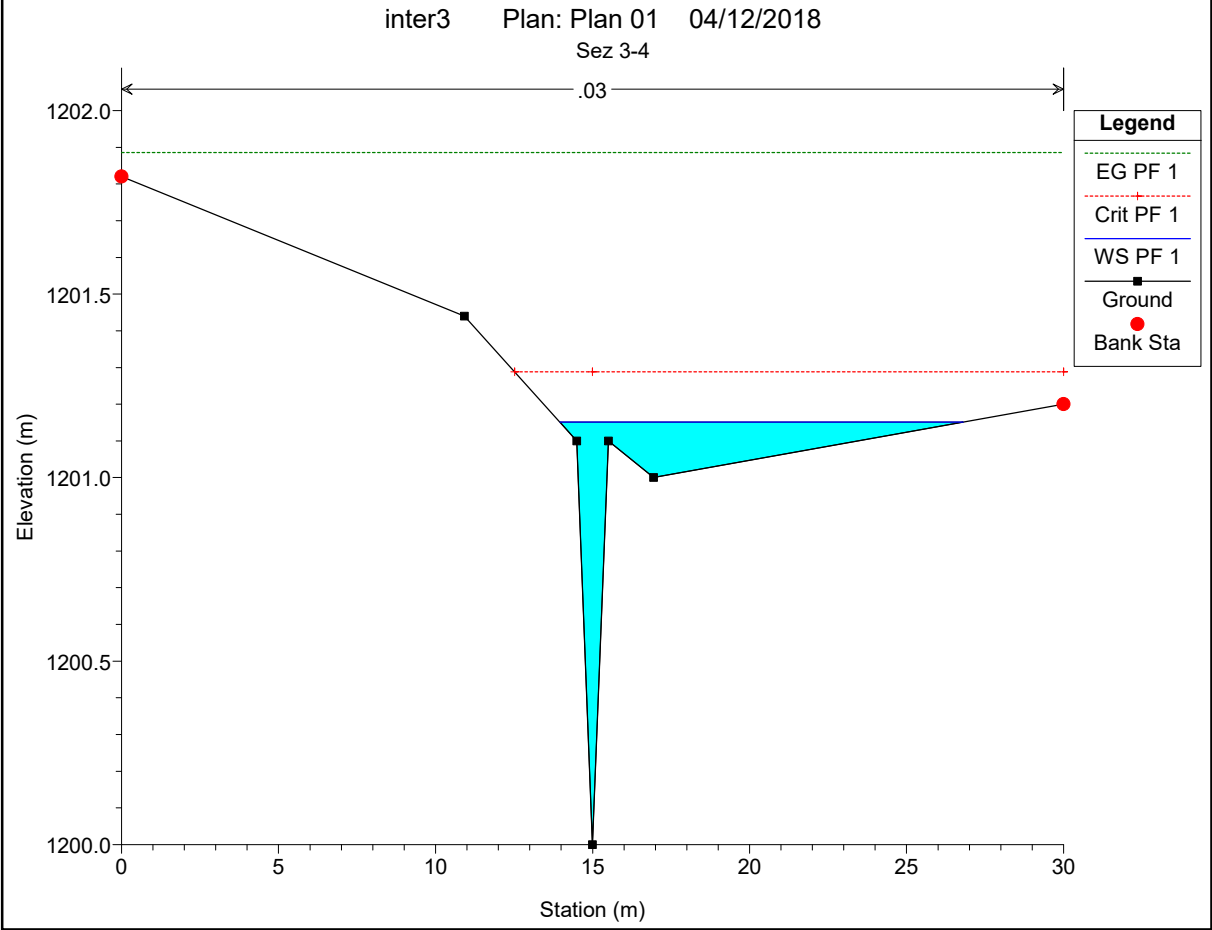
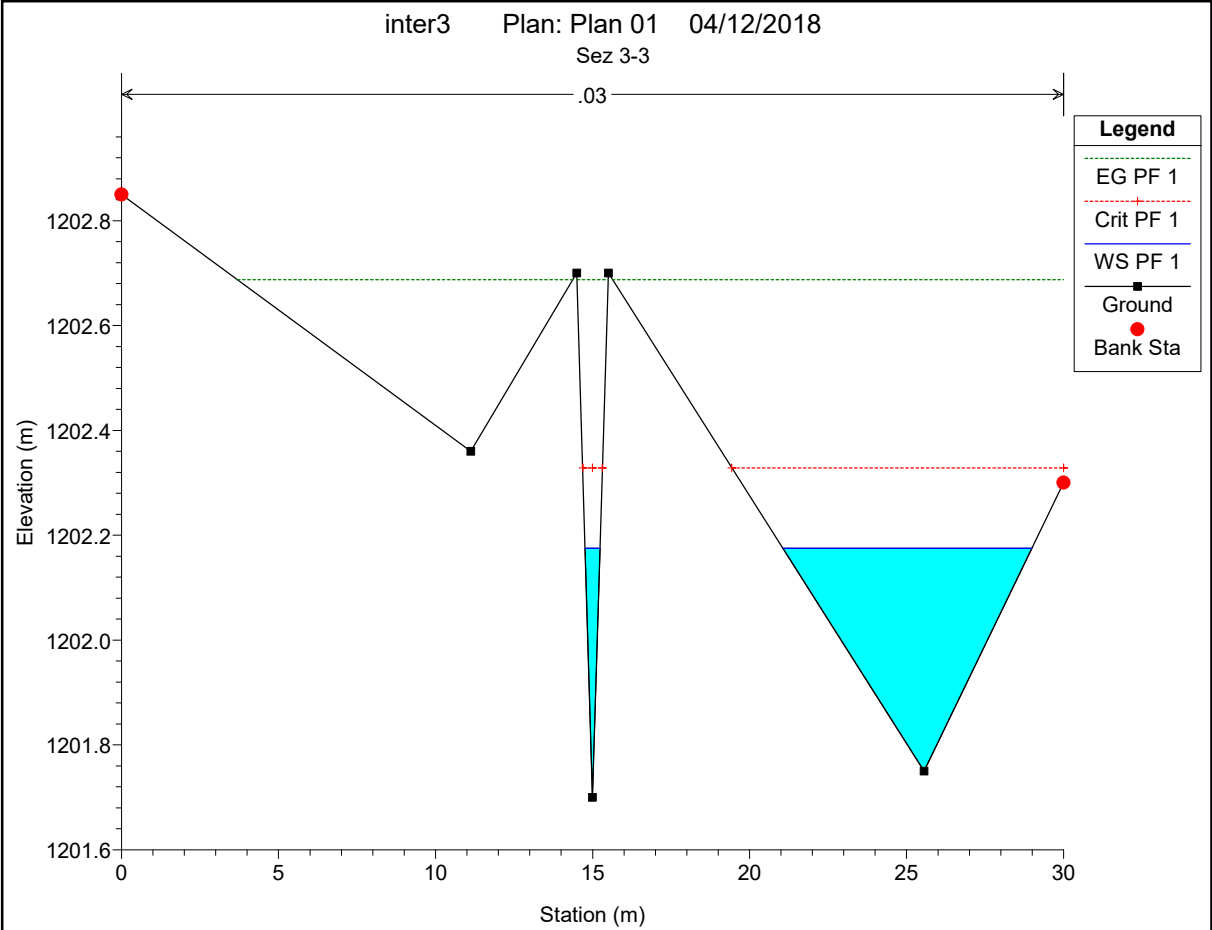




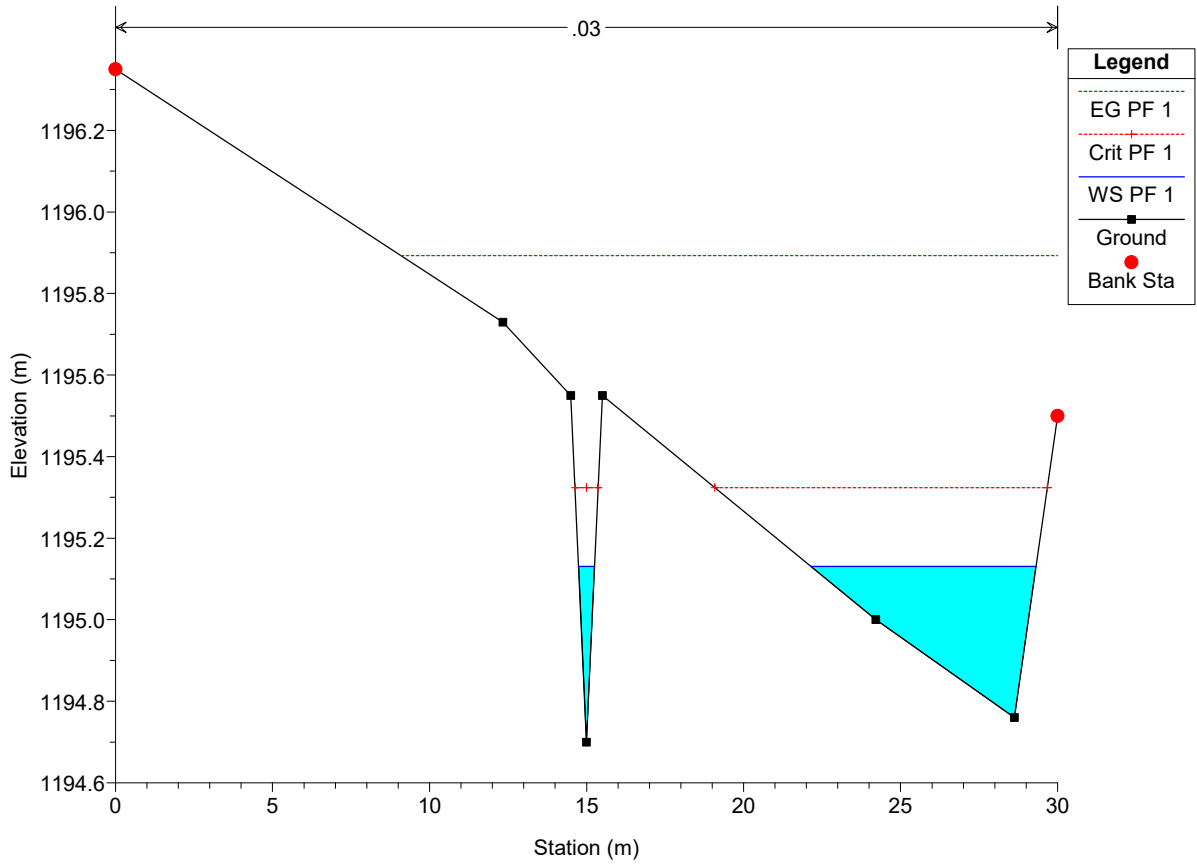
inter2 Plan: Plan 01 04/12/2018
Sez 2-7



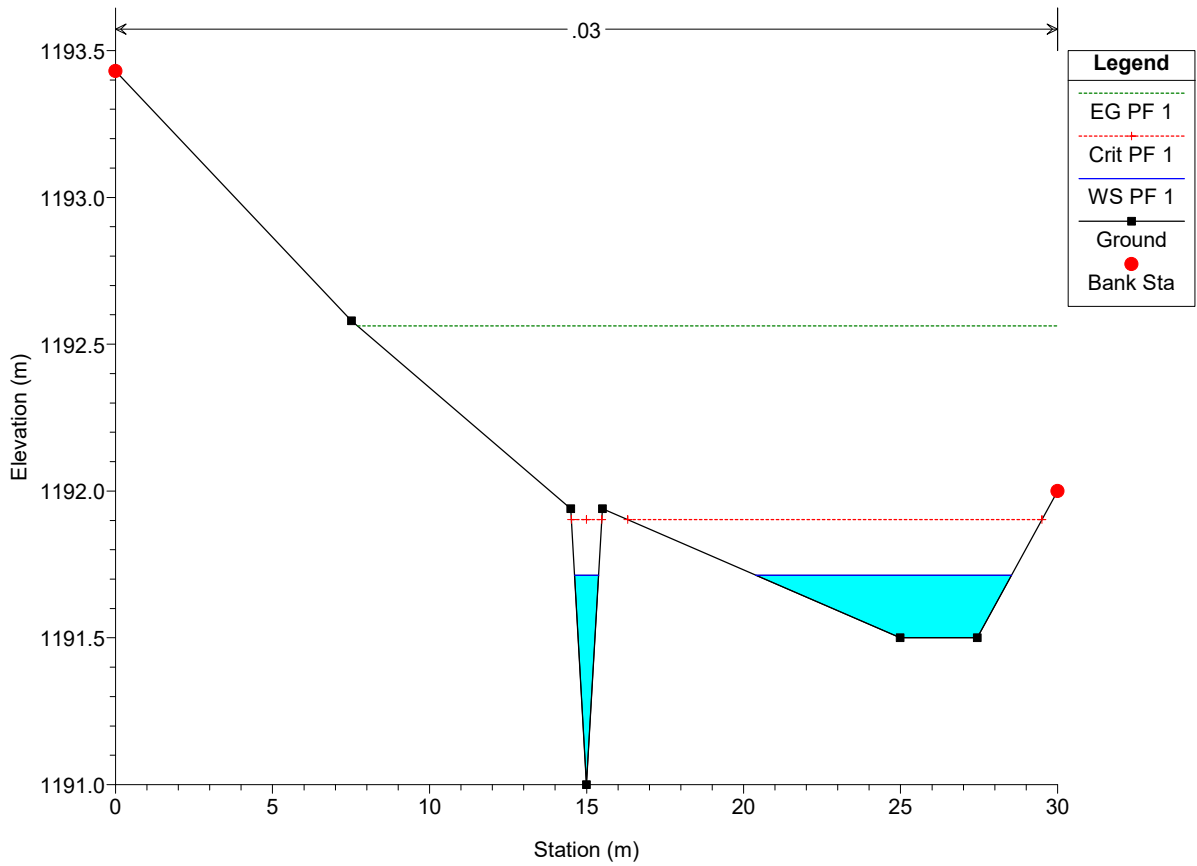




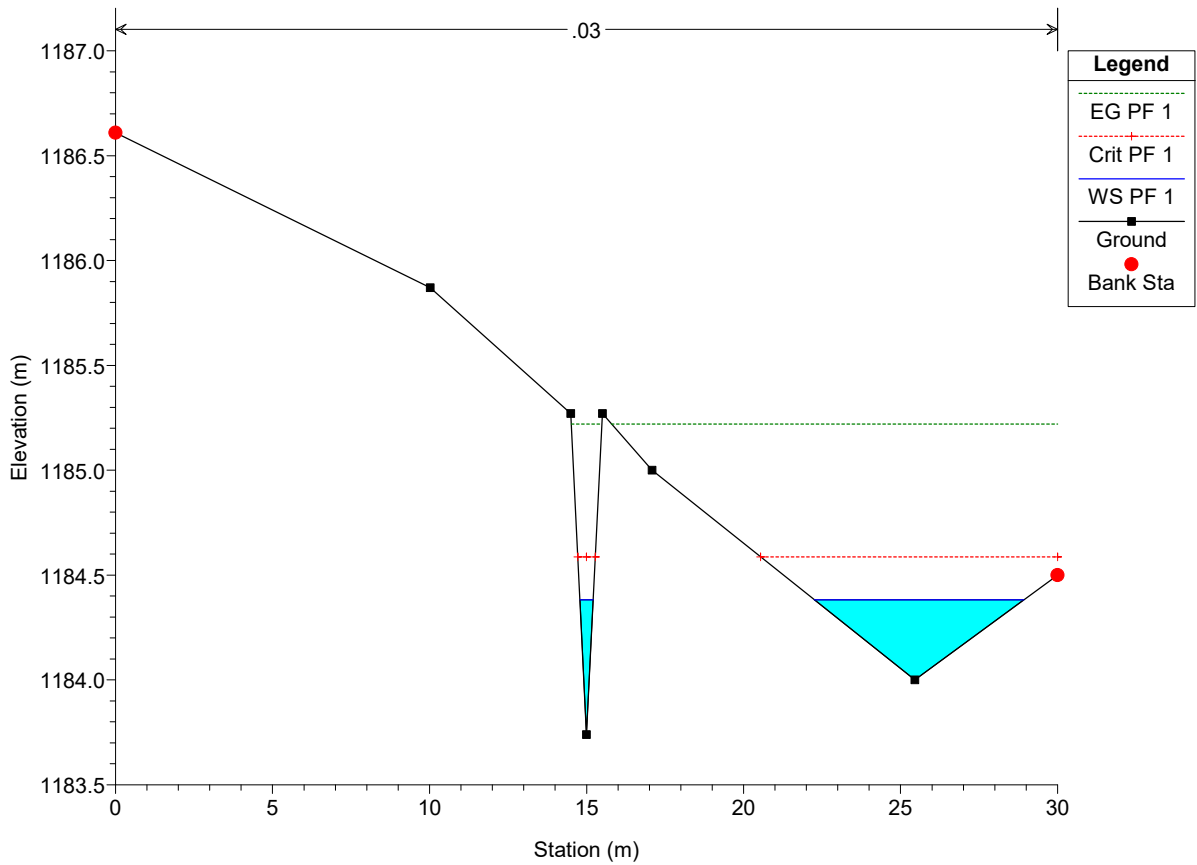
inter3 Plan: Plan 01 04/12/2018
Sez 3-5



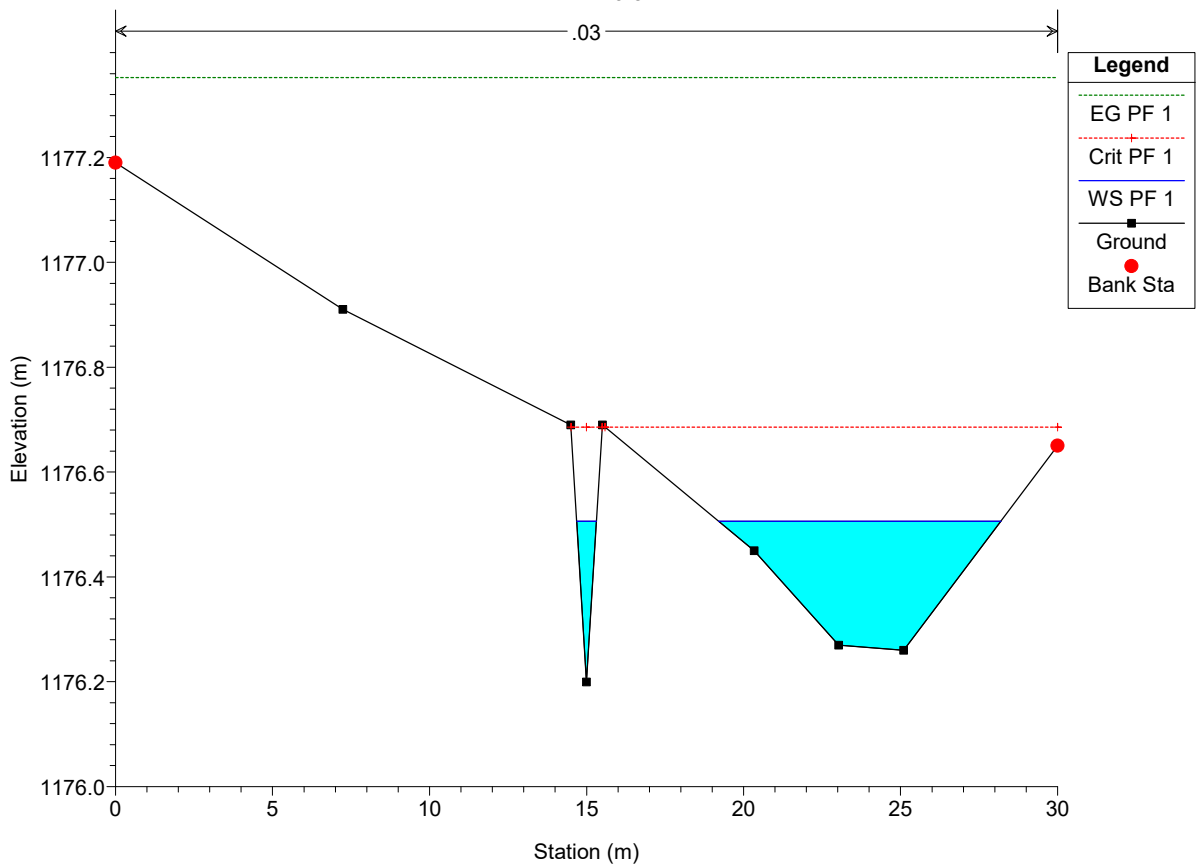
inter3 Plan: Plan 01 04/12/2018
Sez 3-6



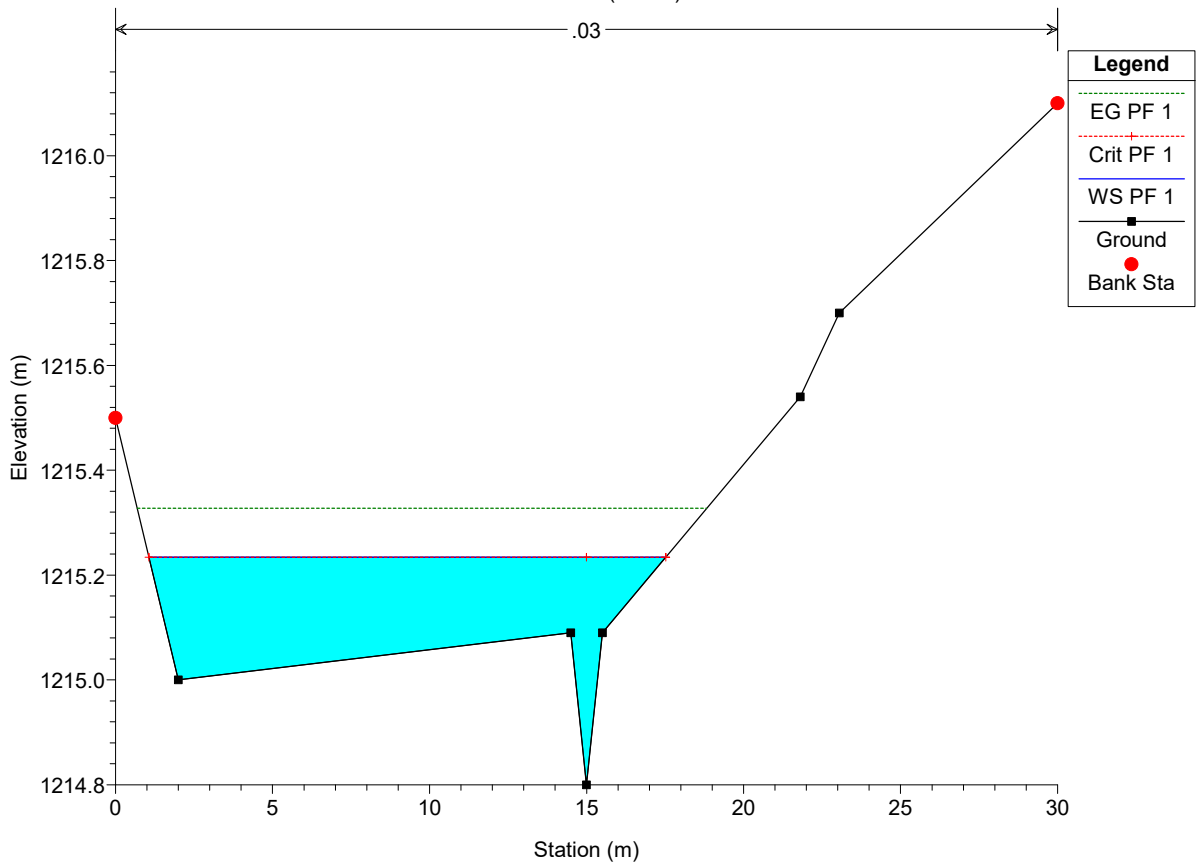
inter3 Plan: Plan 01 04/12/2018
Sez 3-7



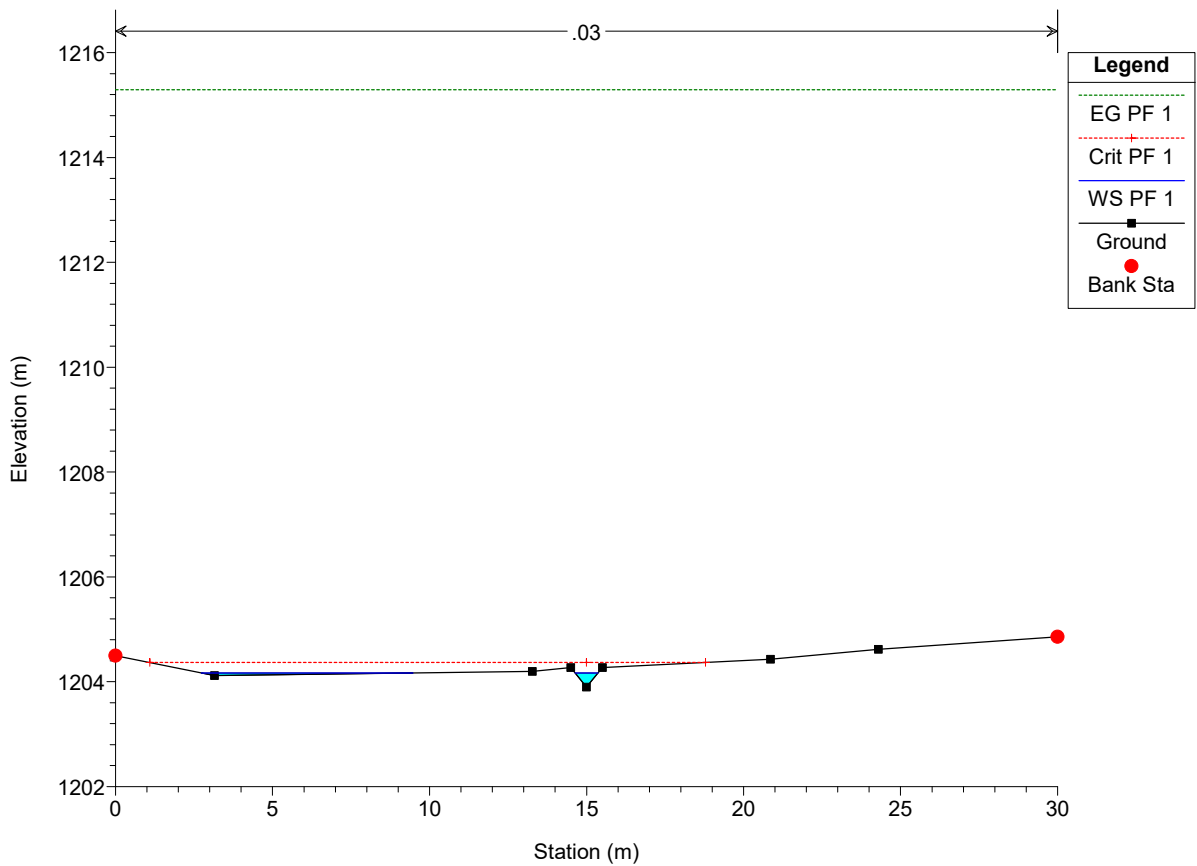
inter3 Plan: Plan 01 04/12/2018
Sez 3-8

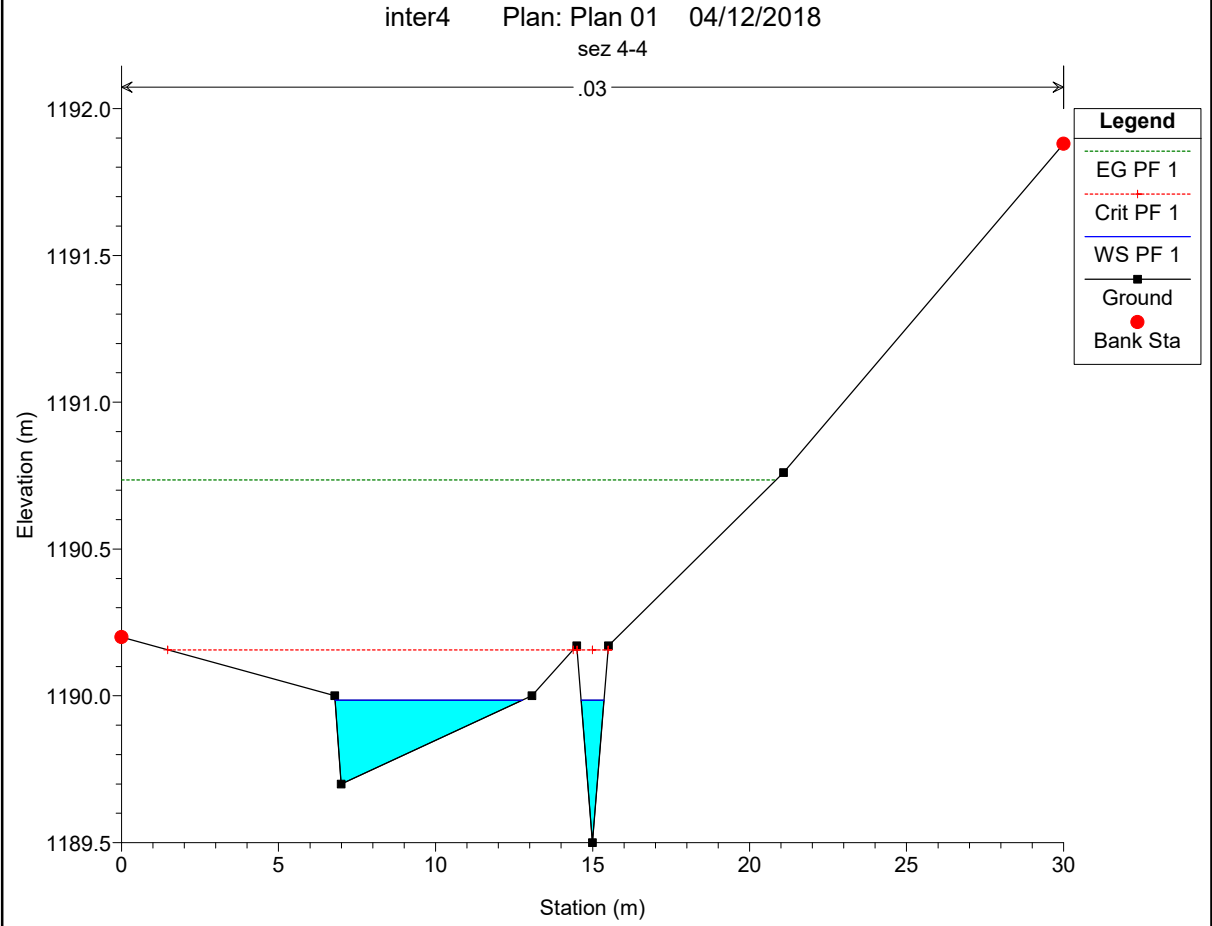
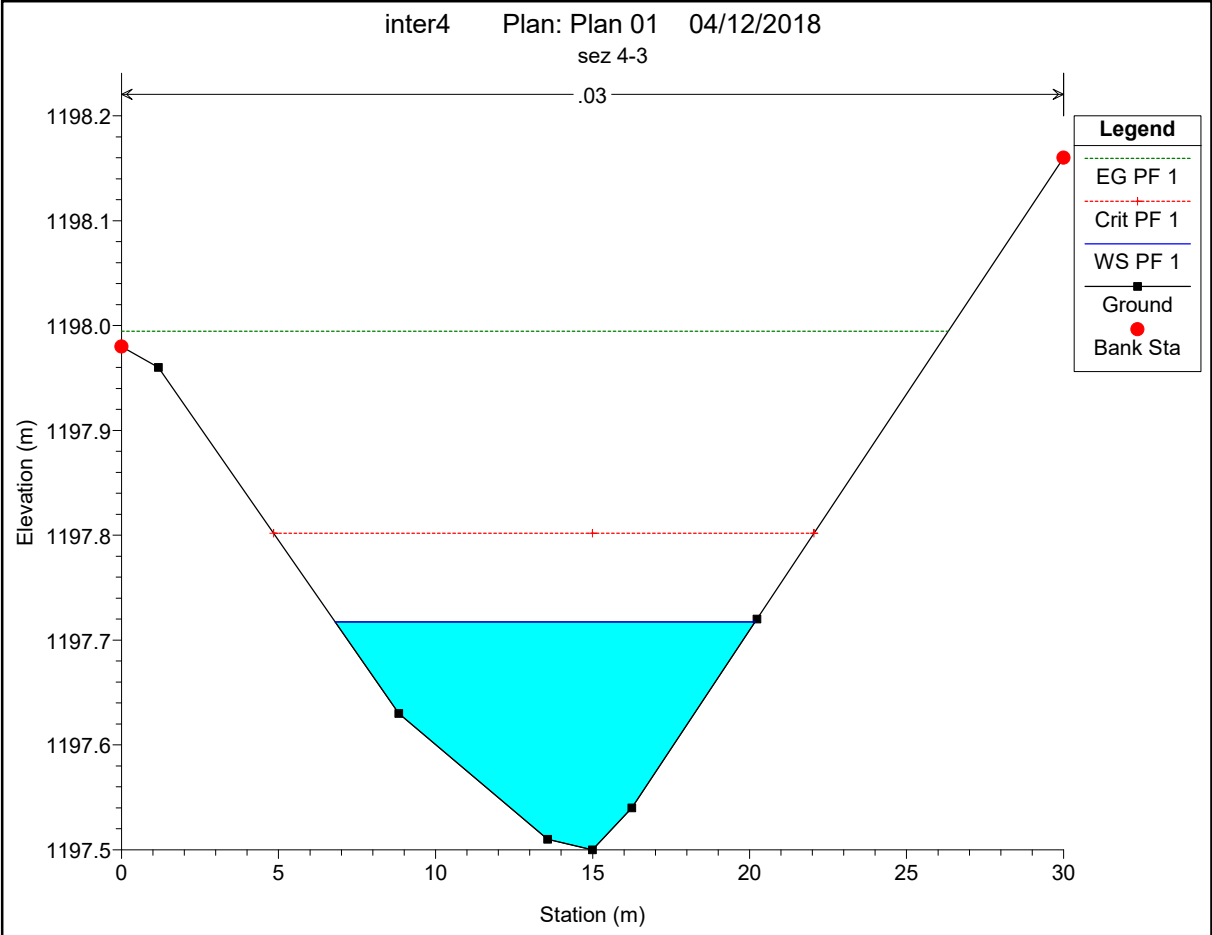


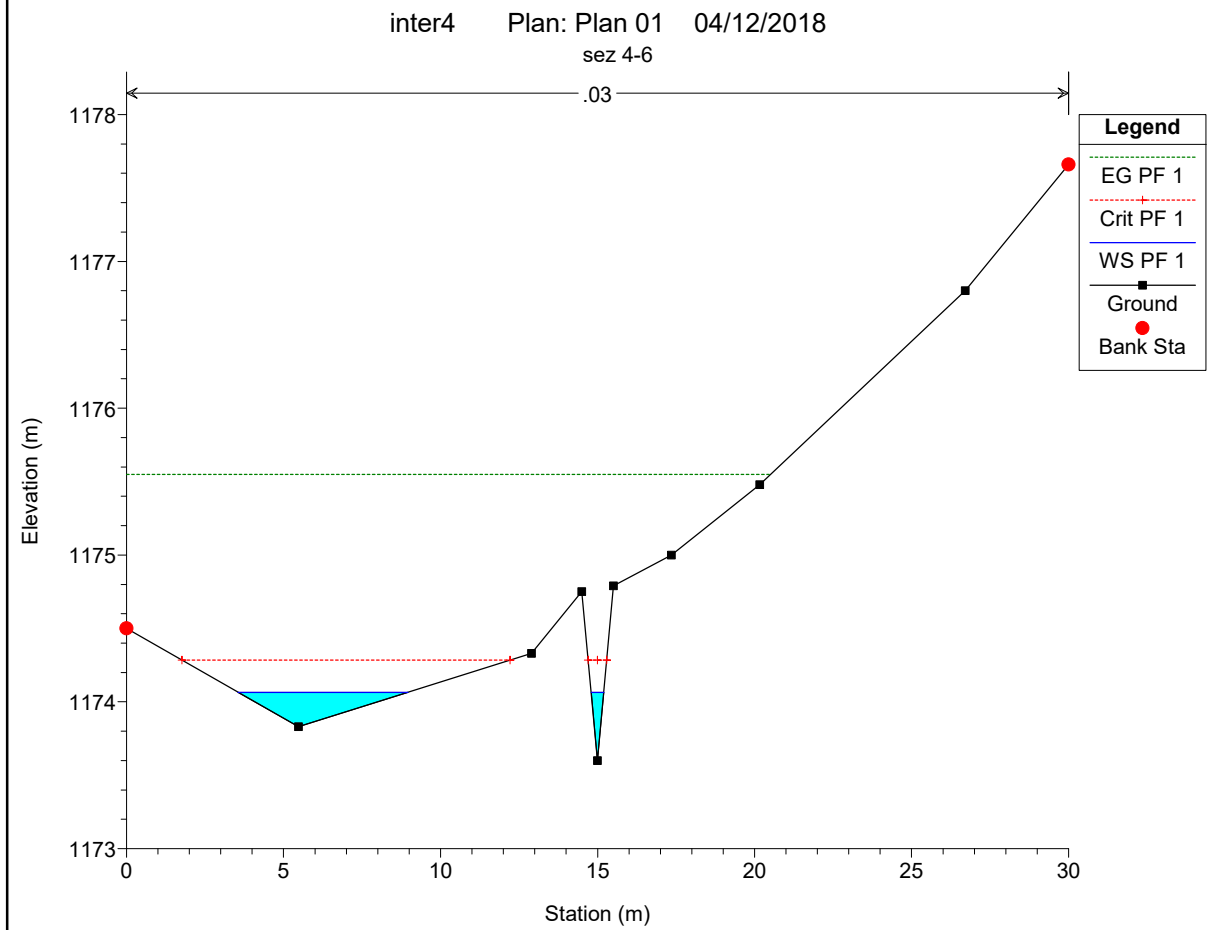
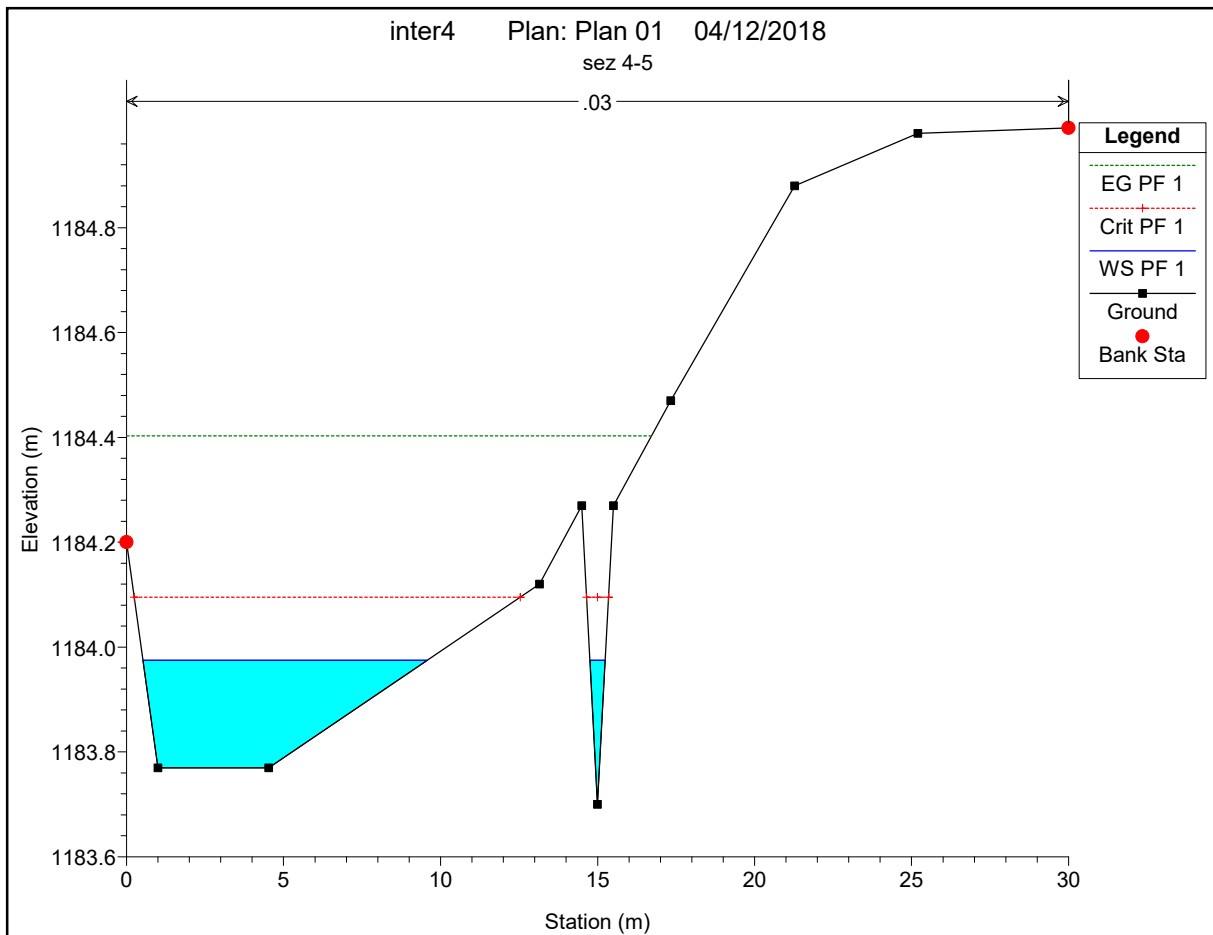
inter4 Plan: Plan 01 04/12/2018
sez 4-1 (Monte)

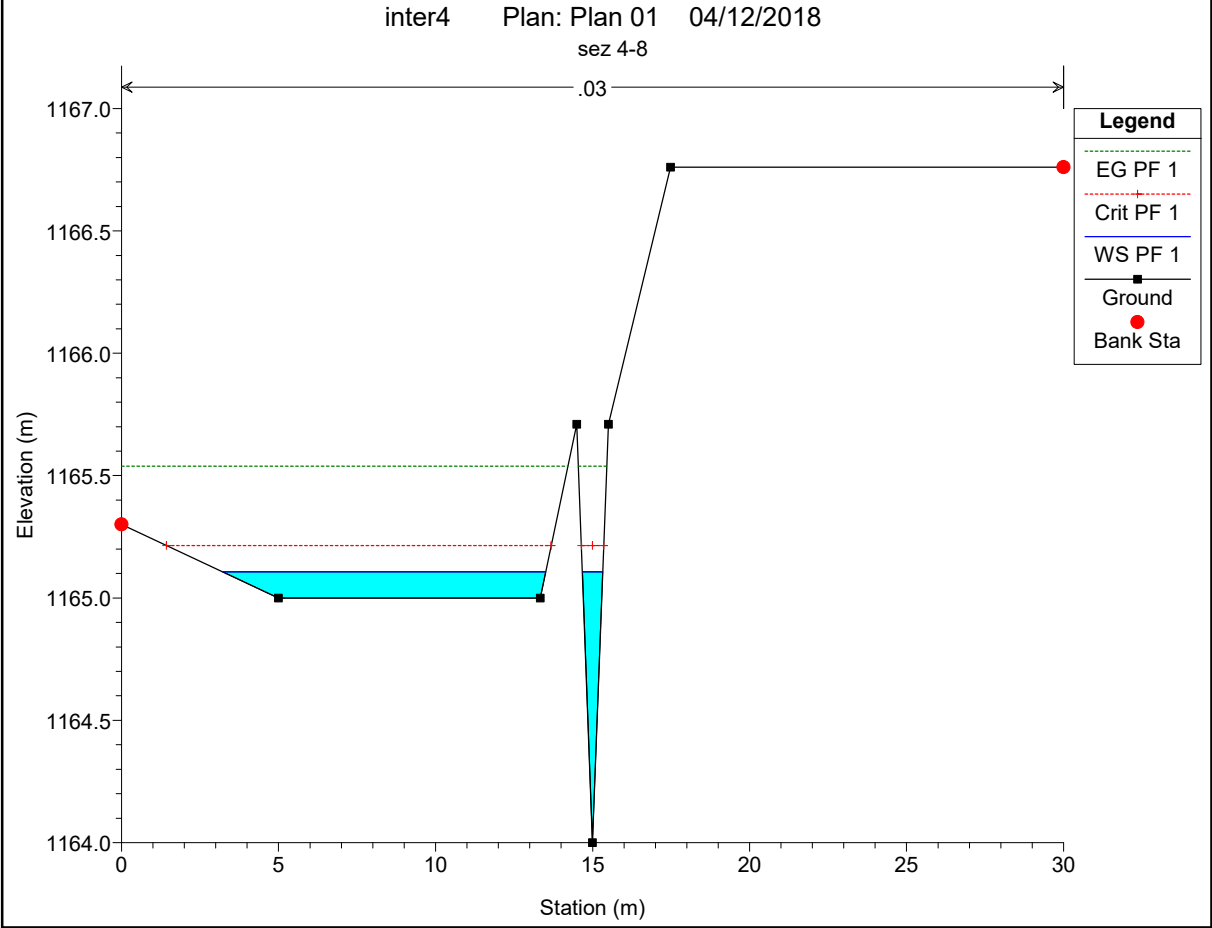
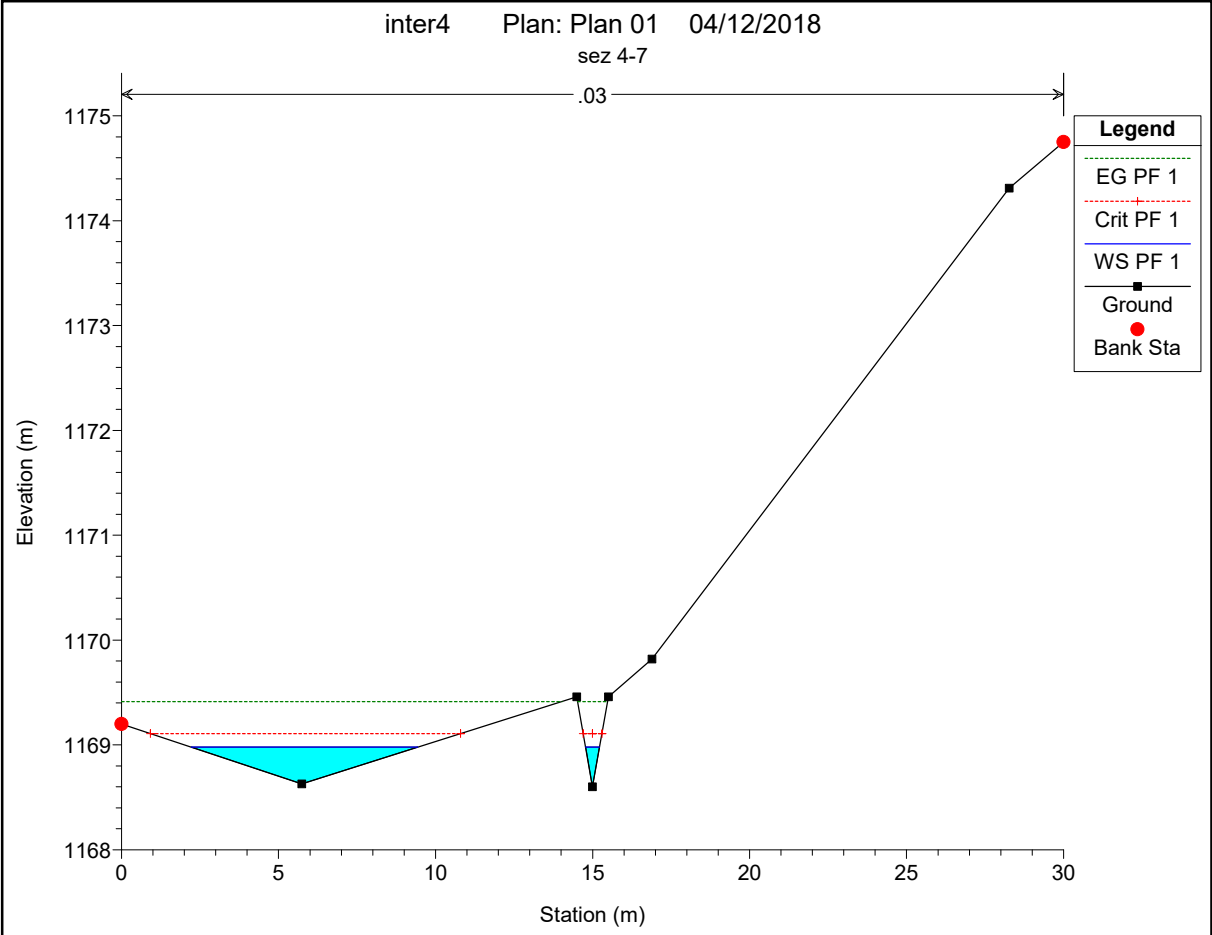


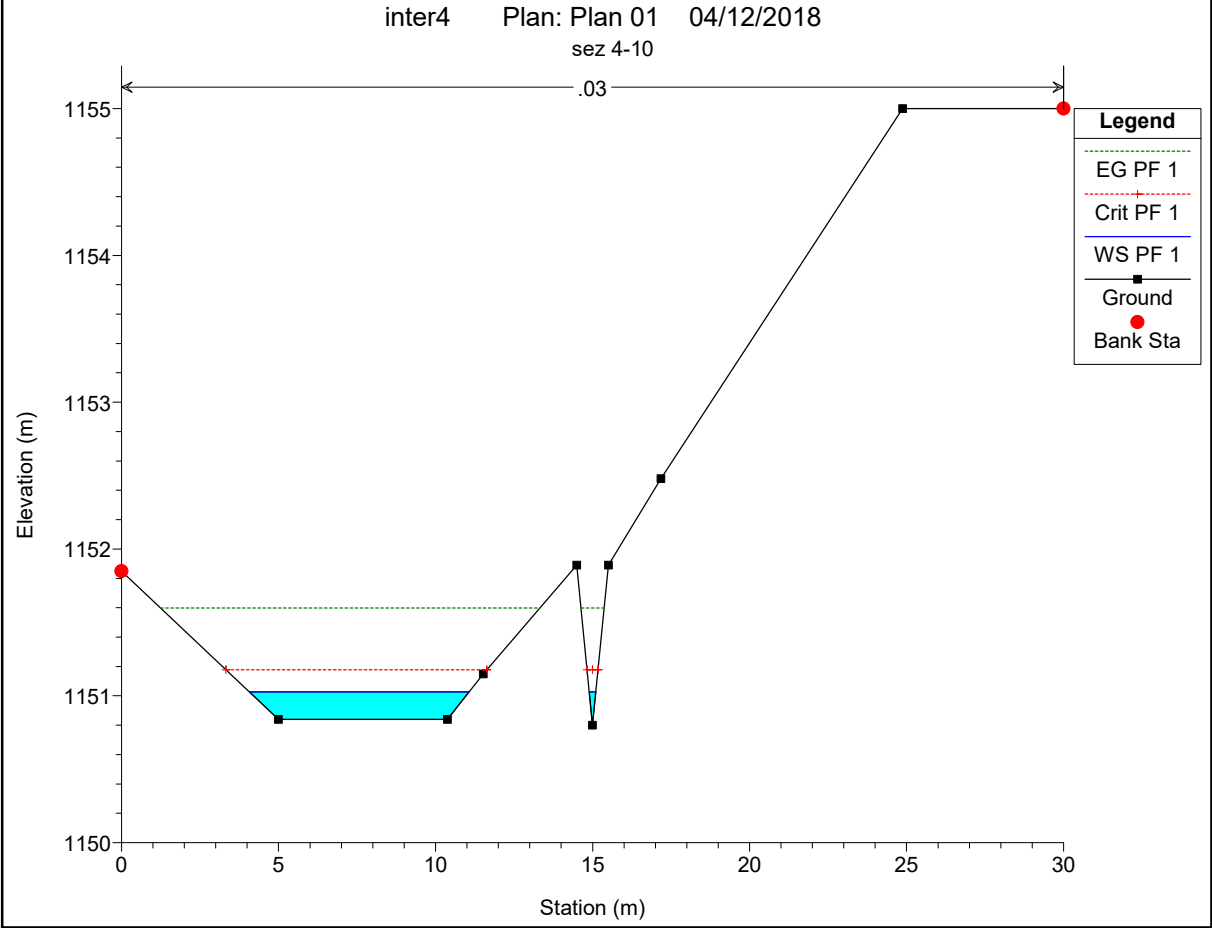
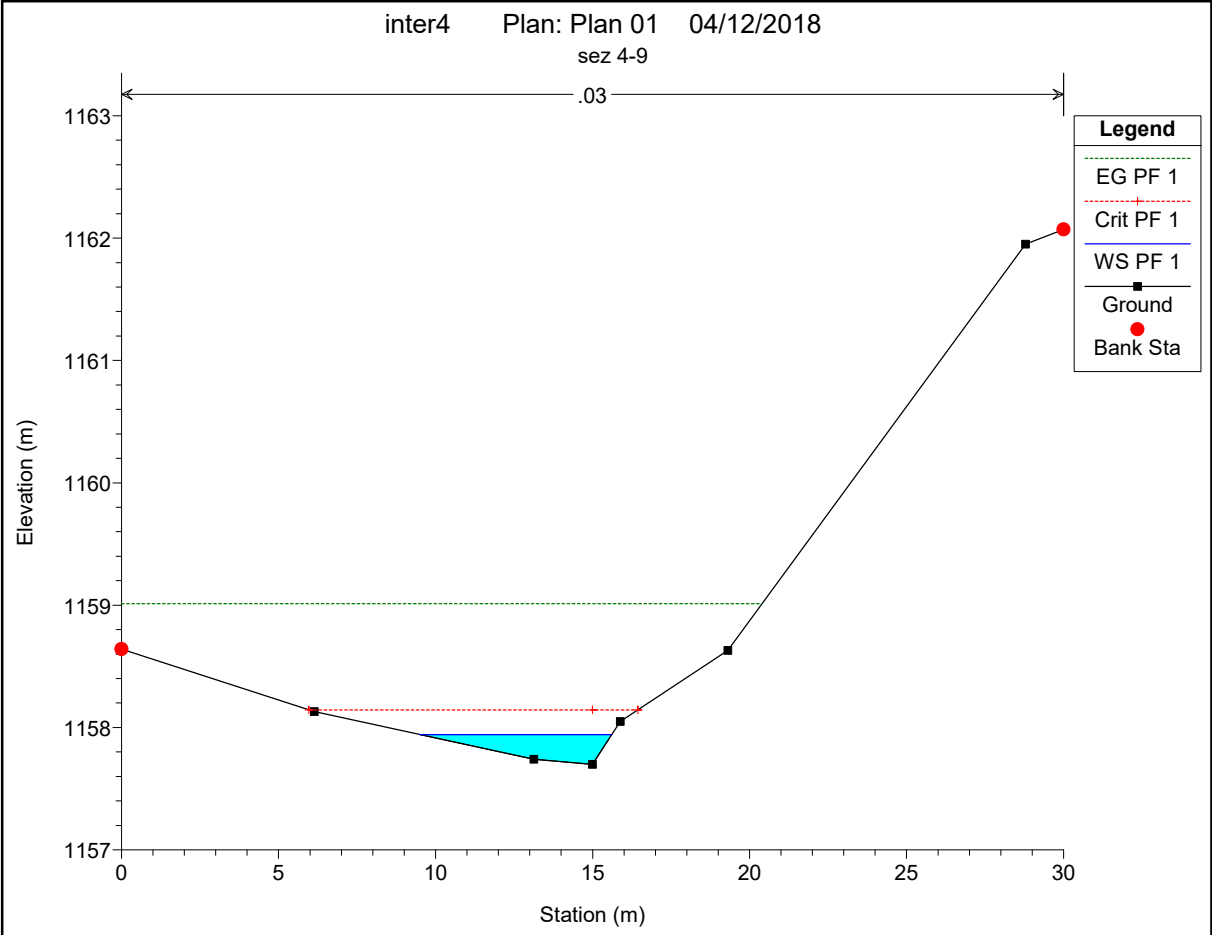
inter4 Plan: Plan 01 04/12/2018
sez 4-2



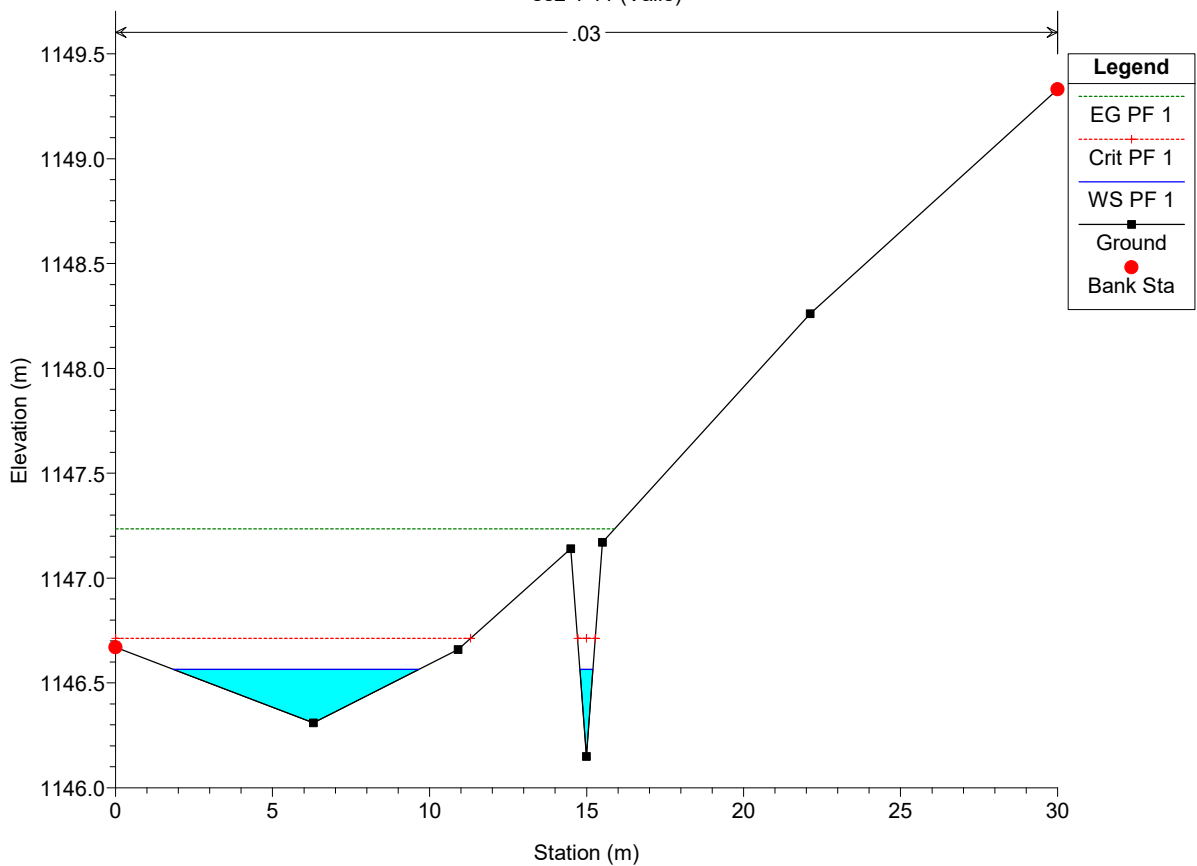


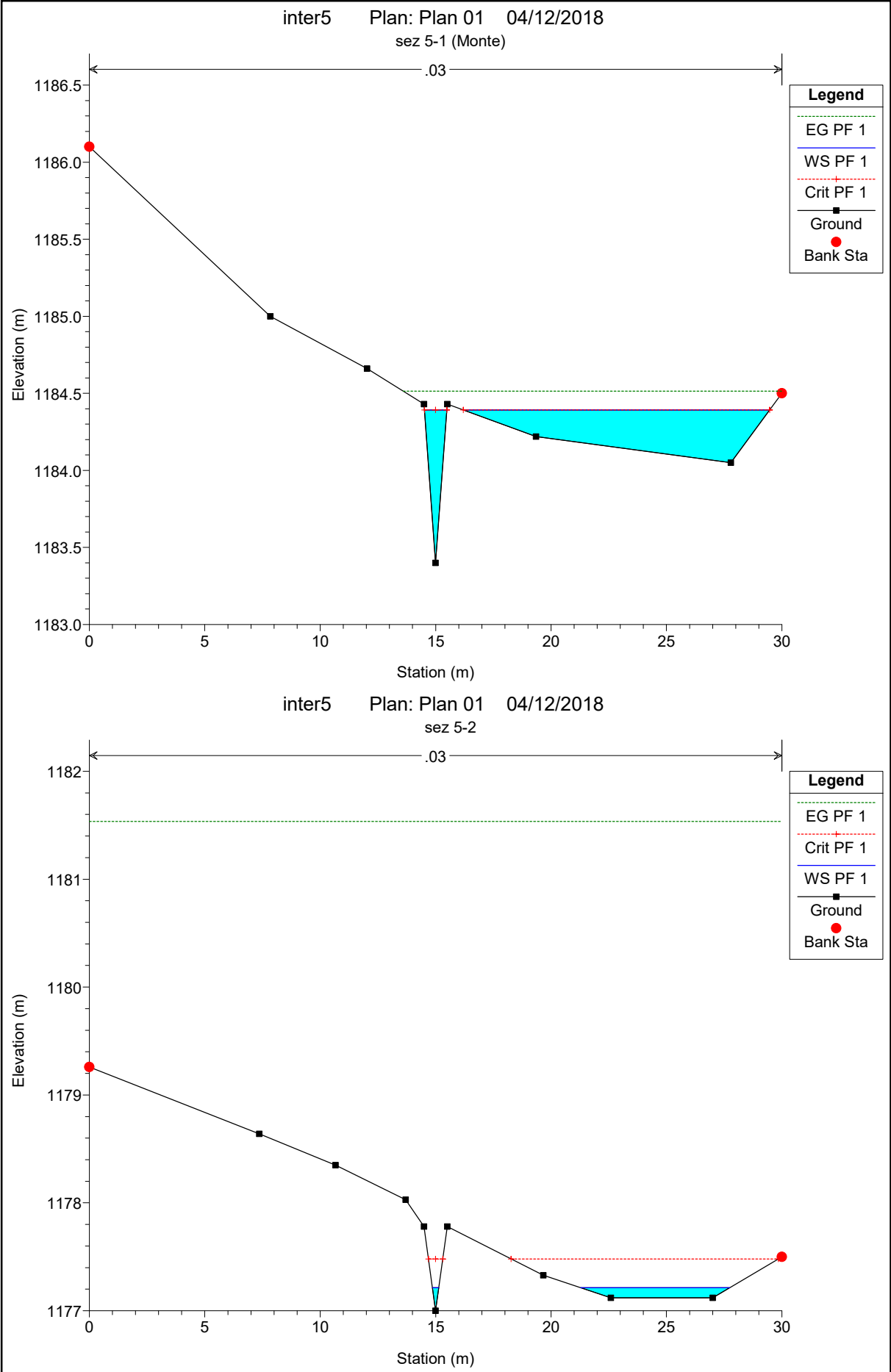


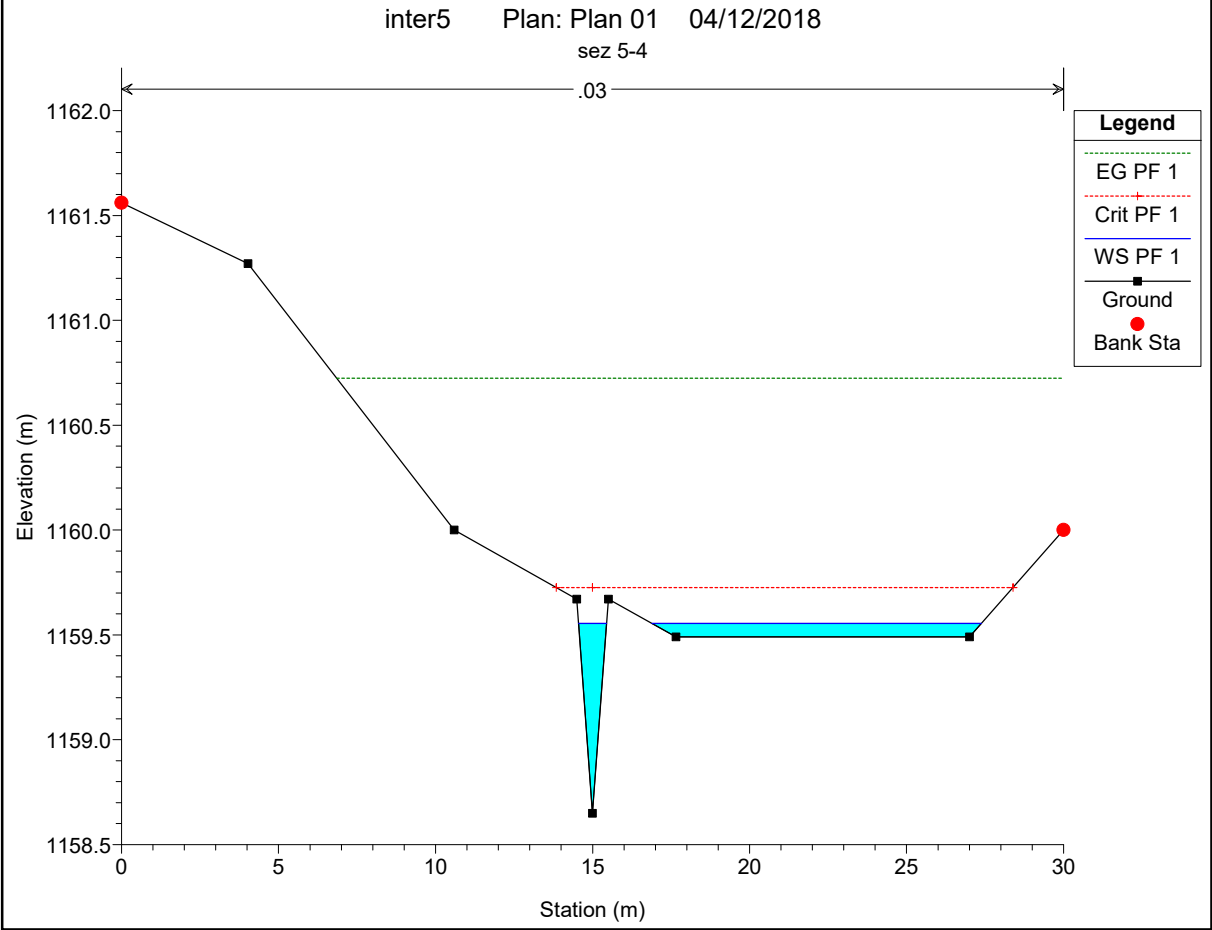
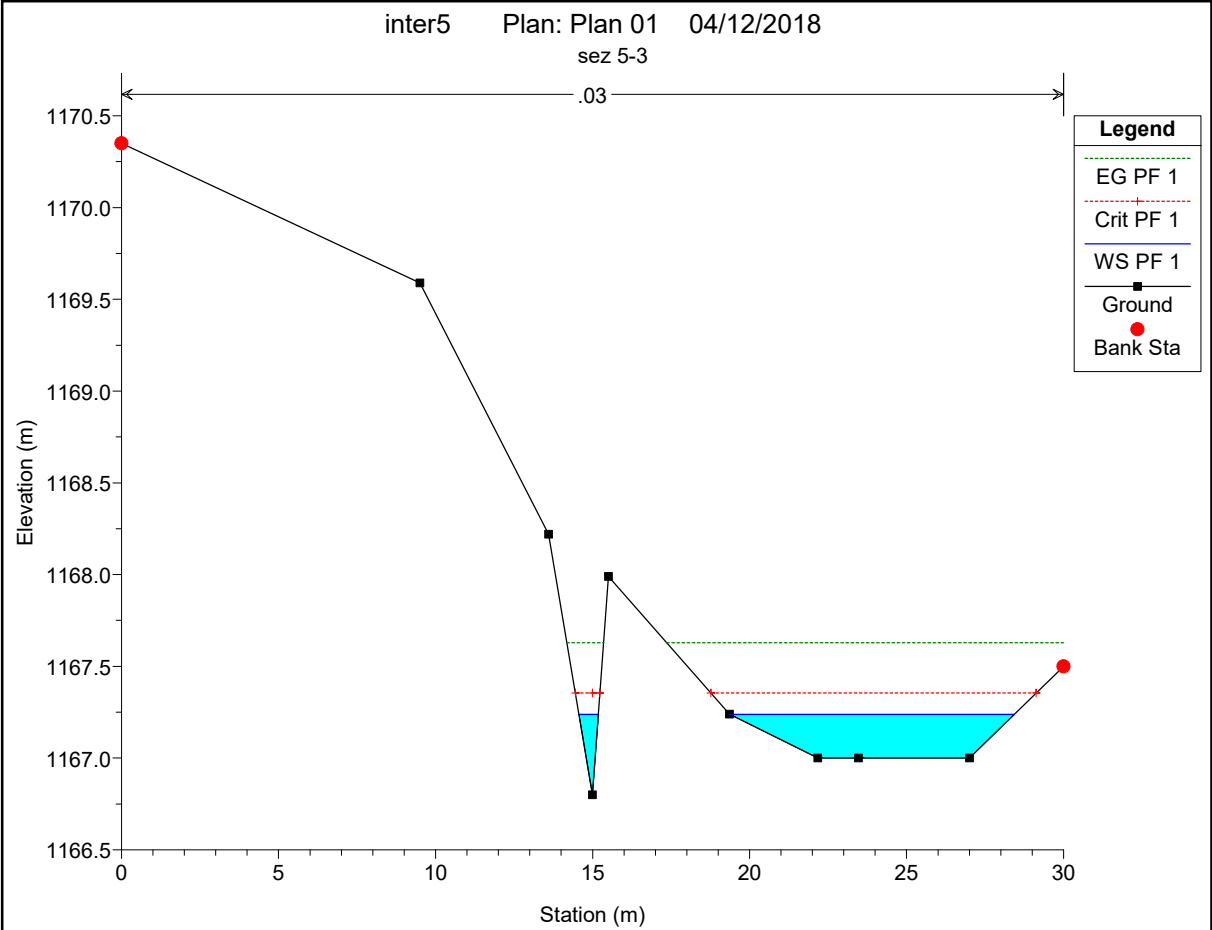


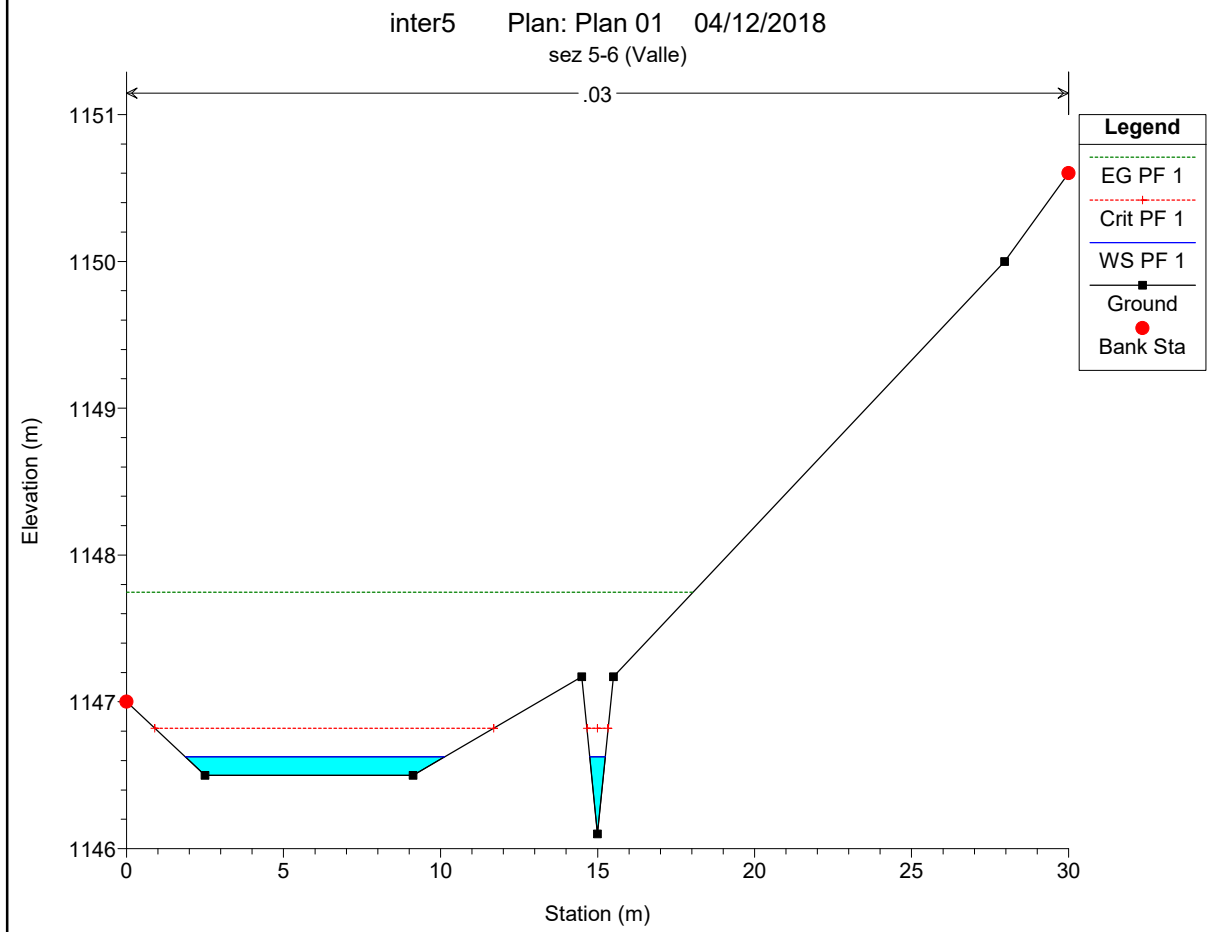
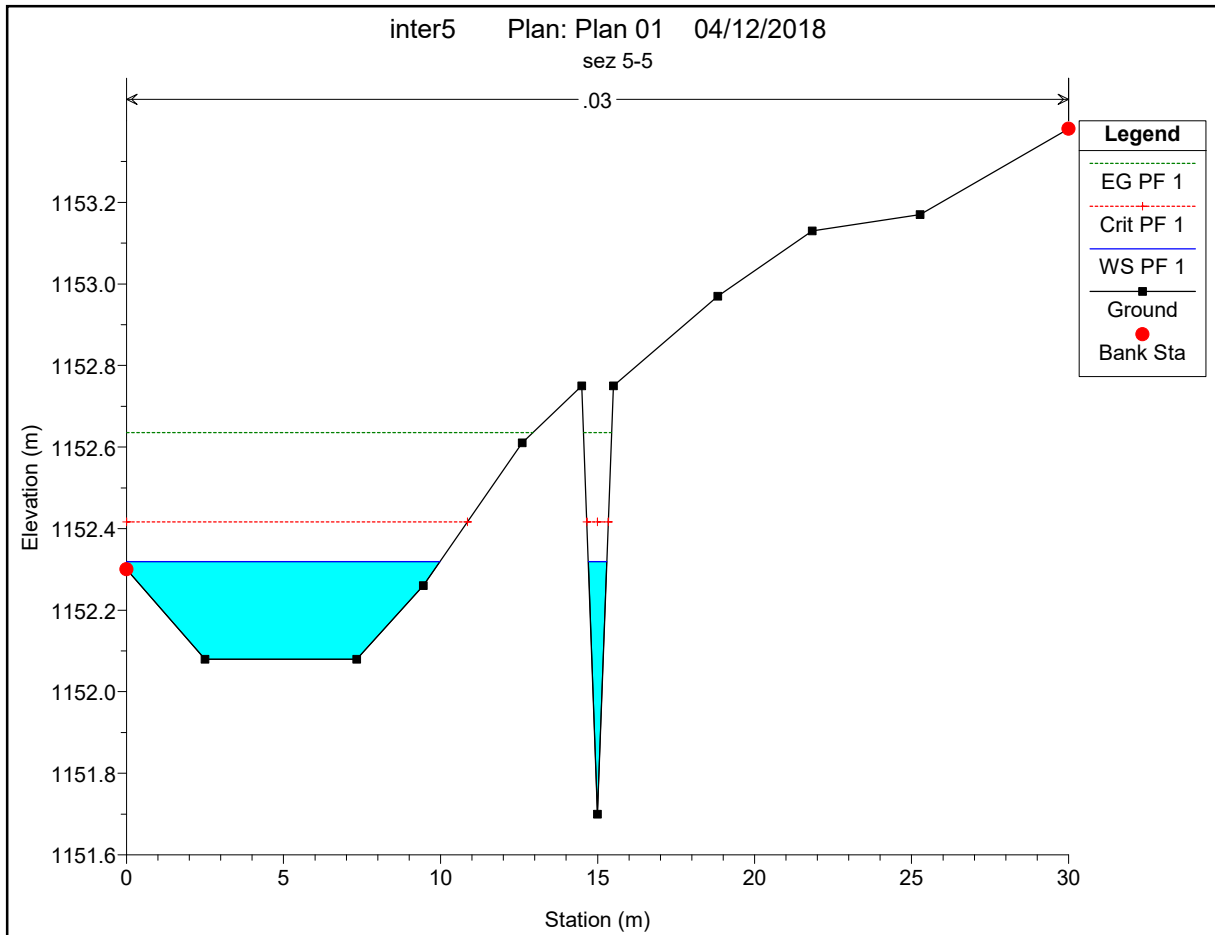


inter4 Plan: Plan 01 04/12/2018
sez 4-11 (Valle)

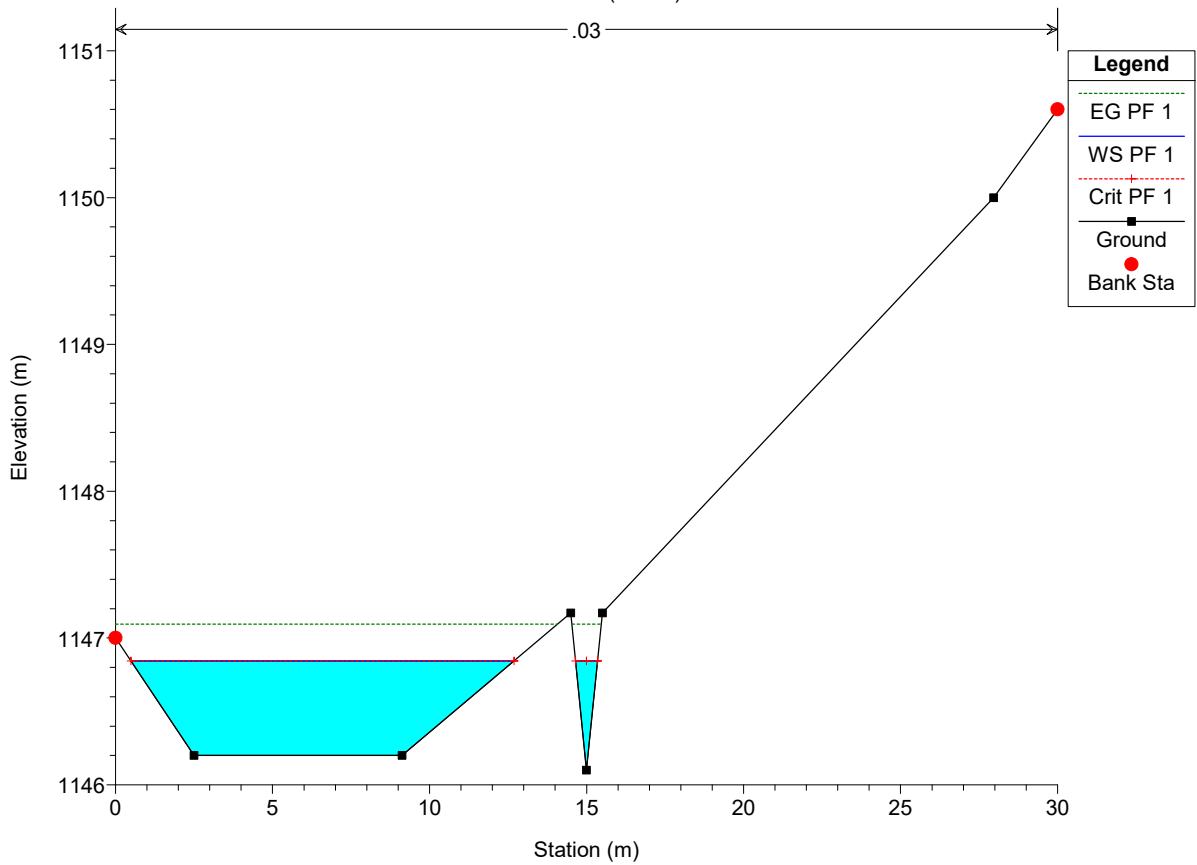




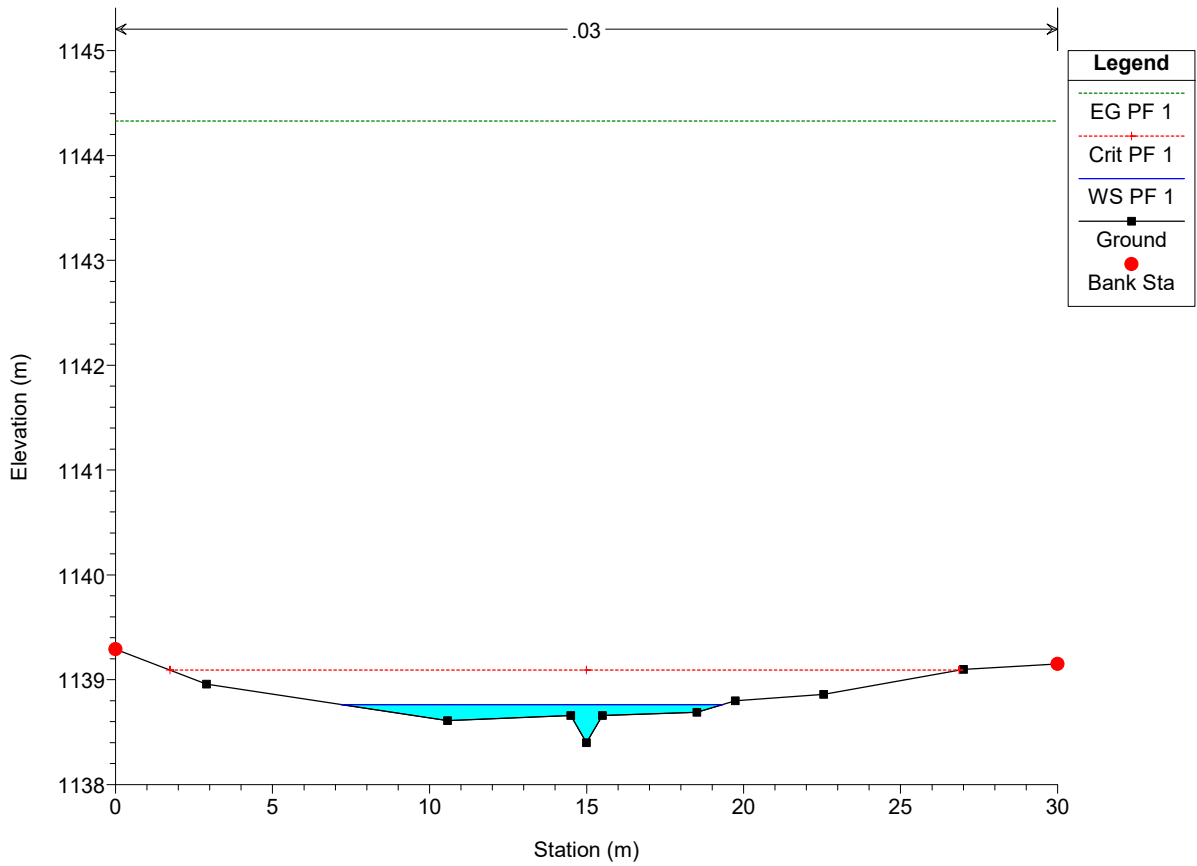


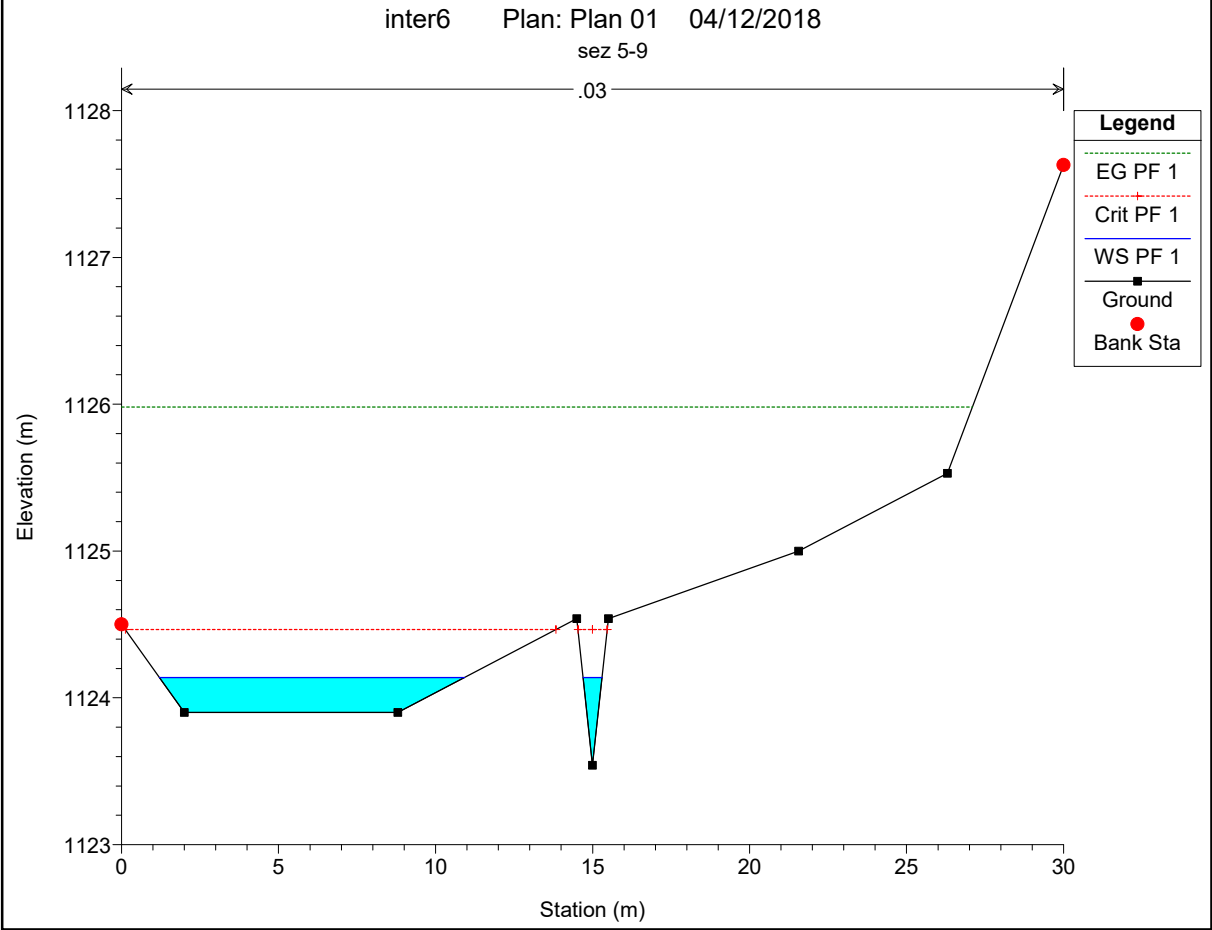
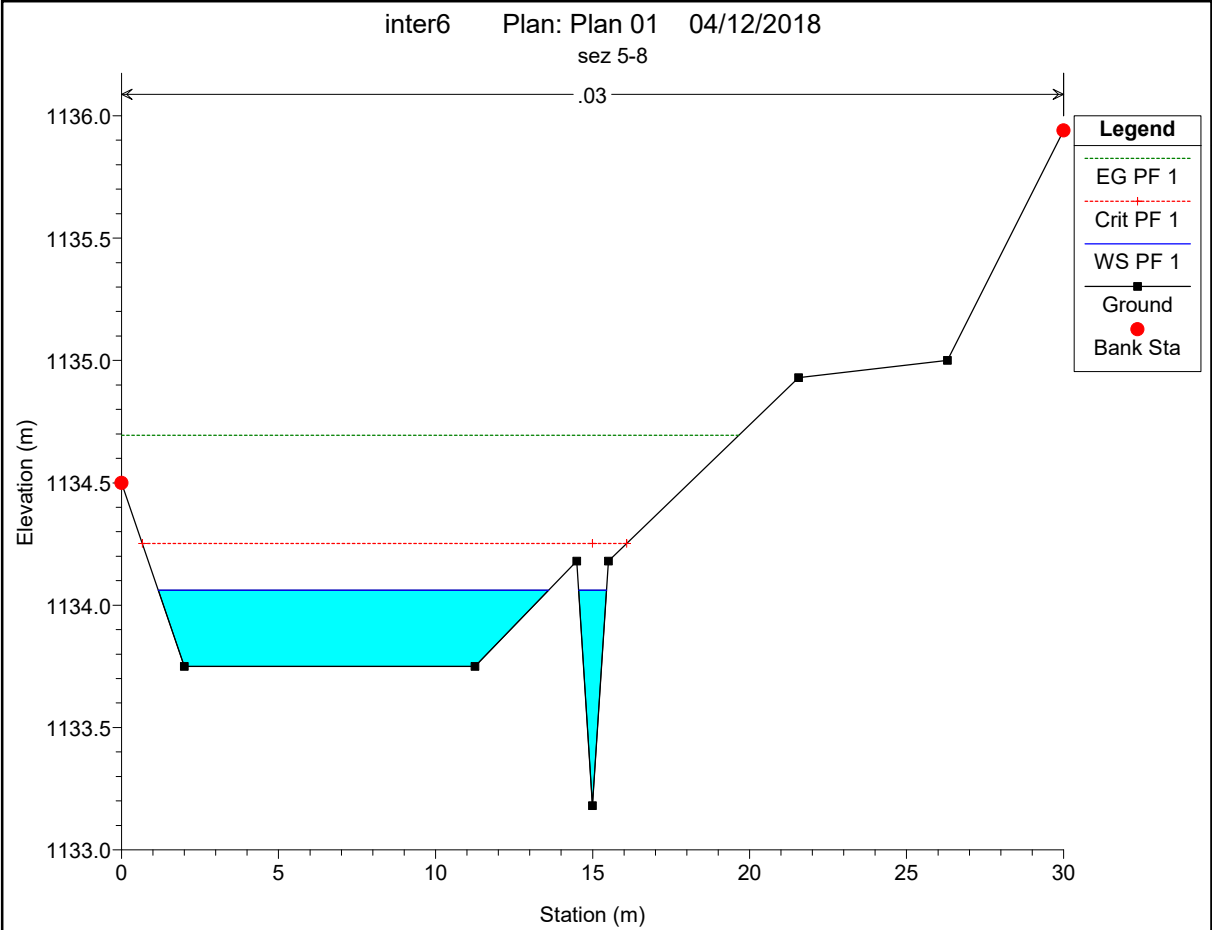


inter6 Plan: Plan 01 04/12/2018
sez 5-6 (Monte)

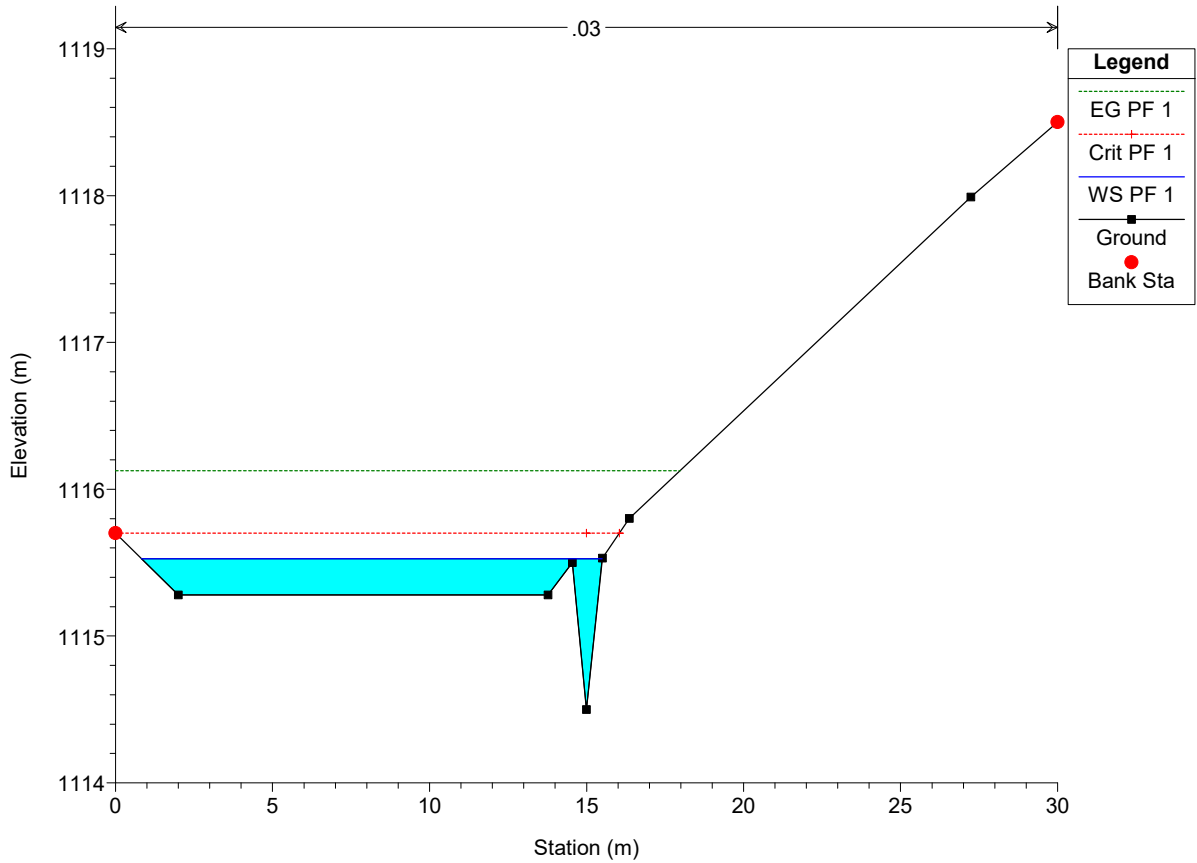


inter6 Plan: Plan 01 04/12/2018
sez 5-7

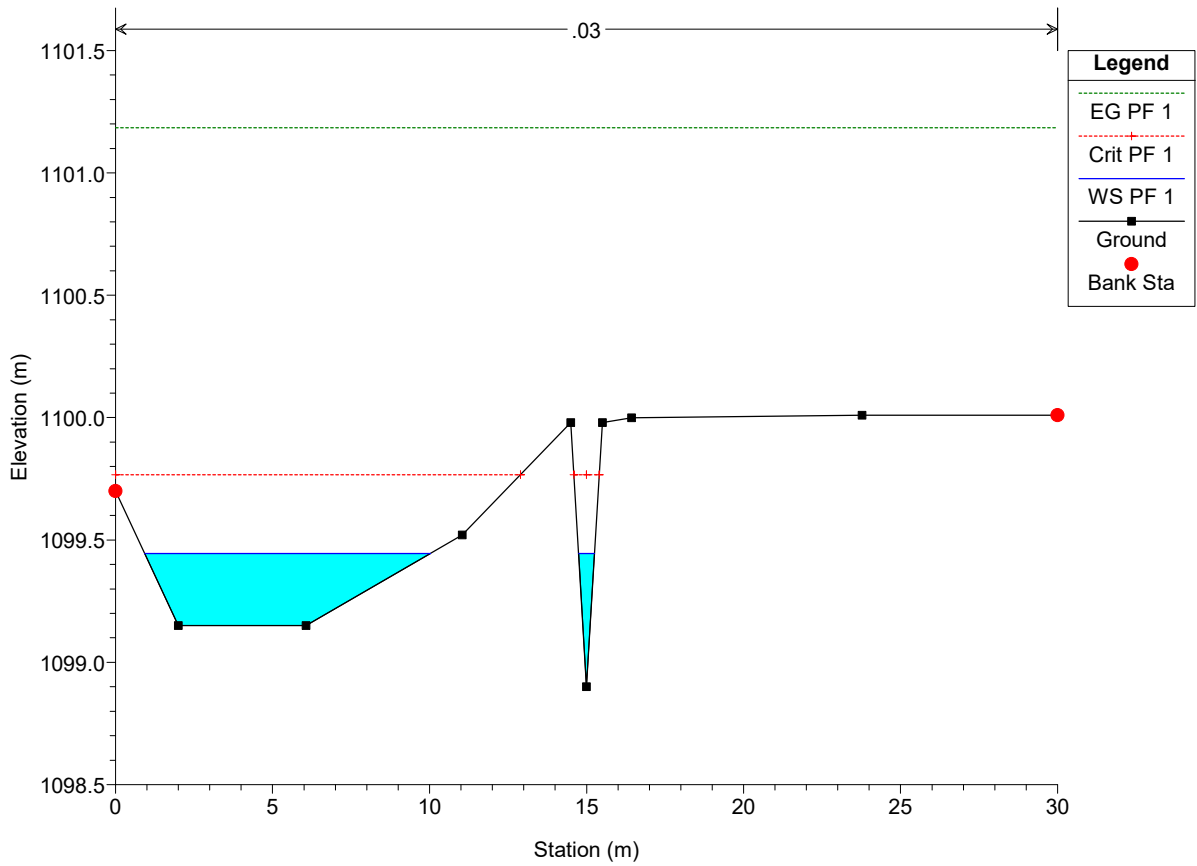


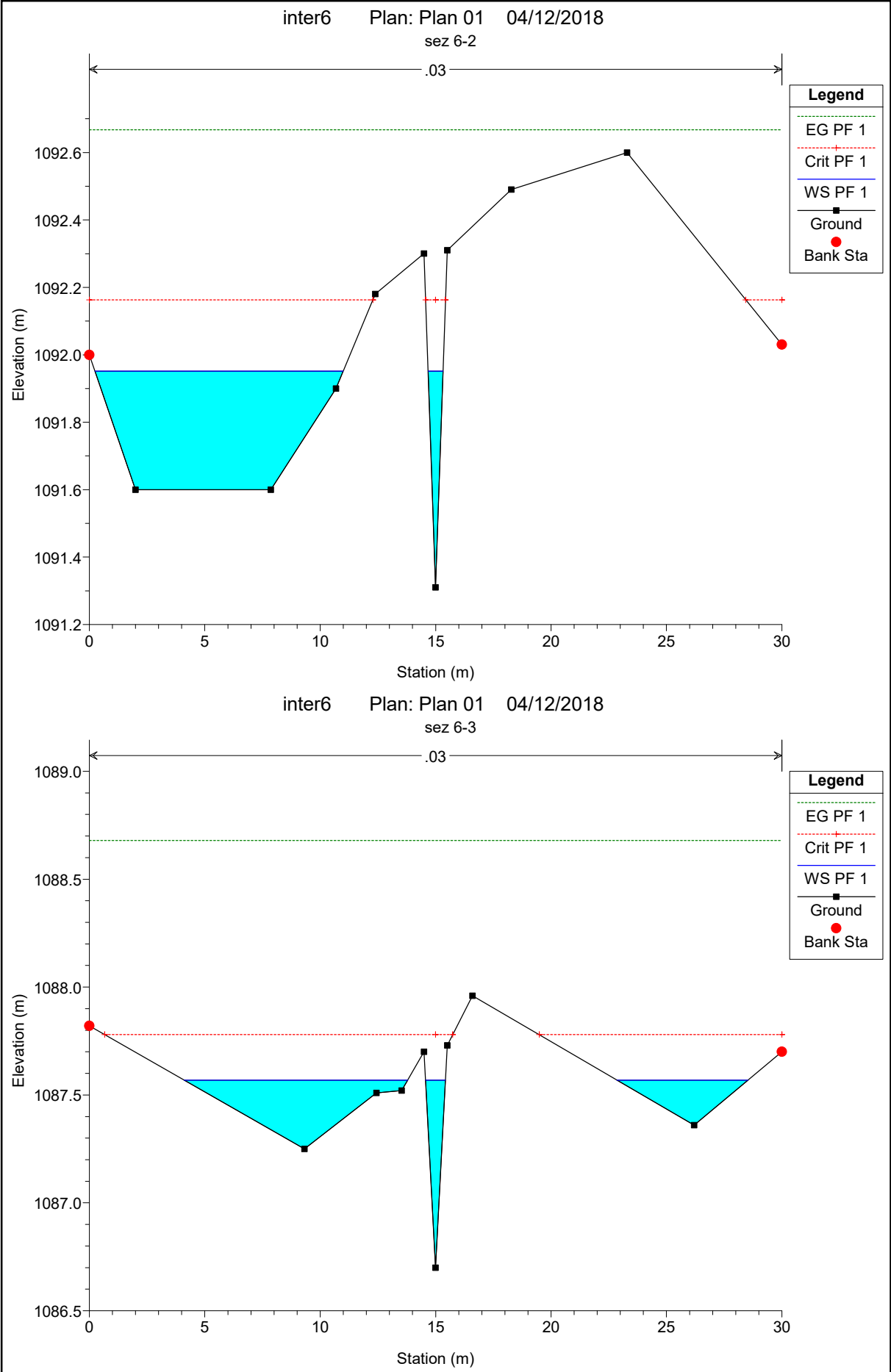


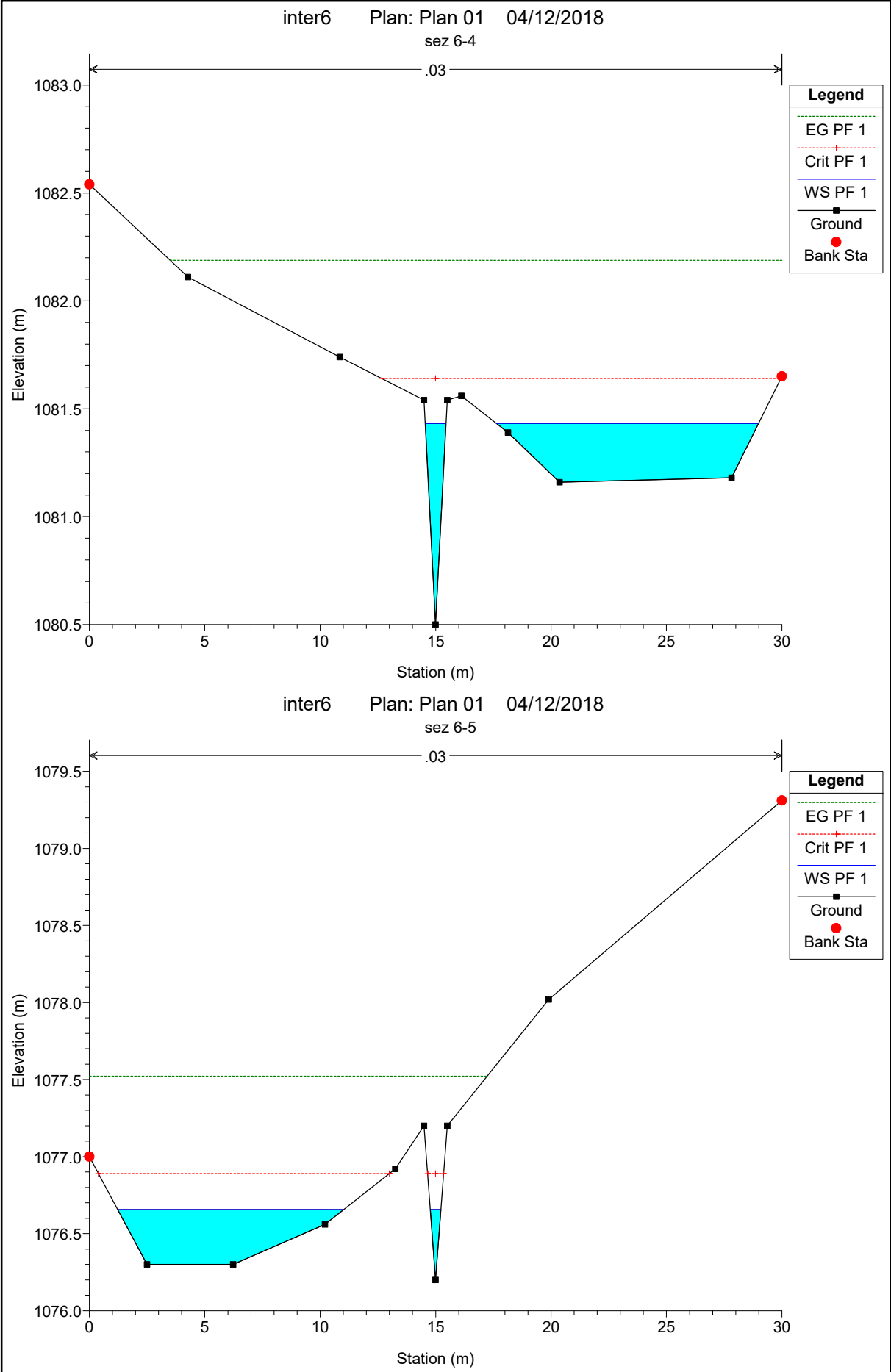
inter6 Plan: Plan 01 04/12/2018
sez 5-10



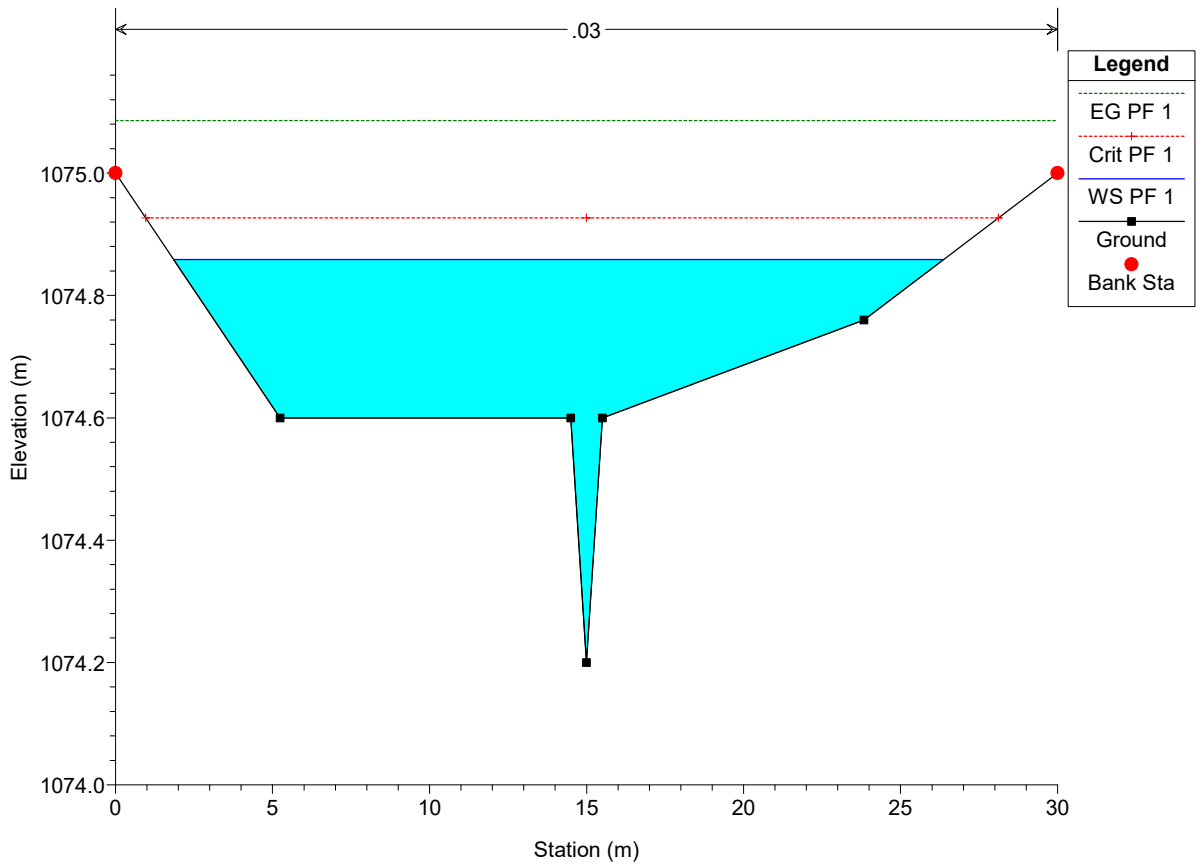
inter6 Plan: Plan 01 04/12/2018
sez 6-1



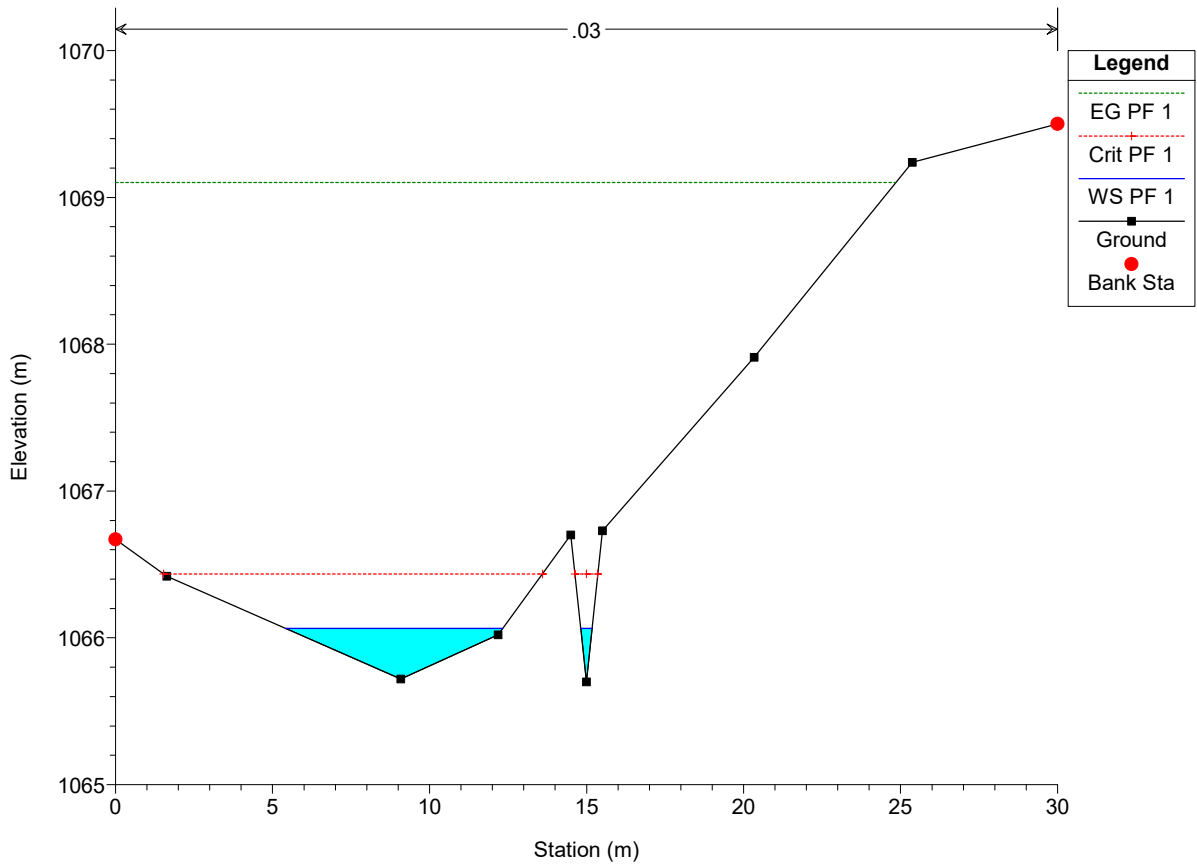




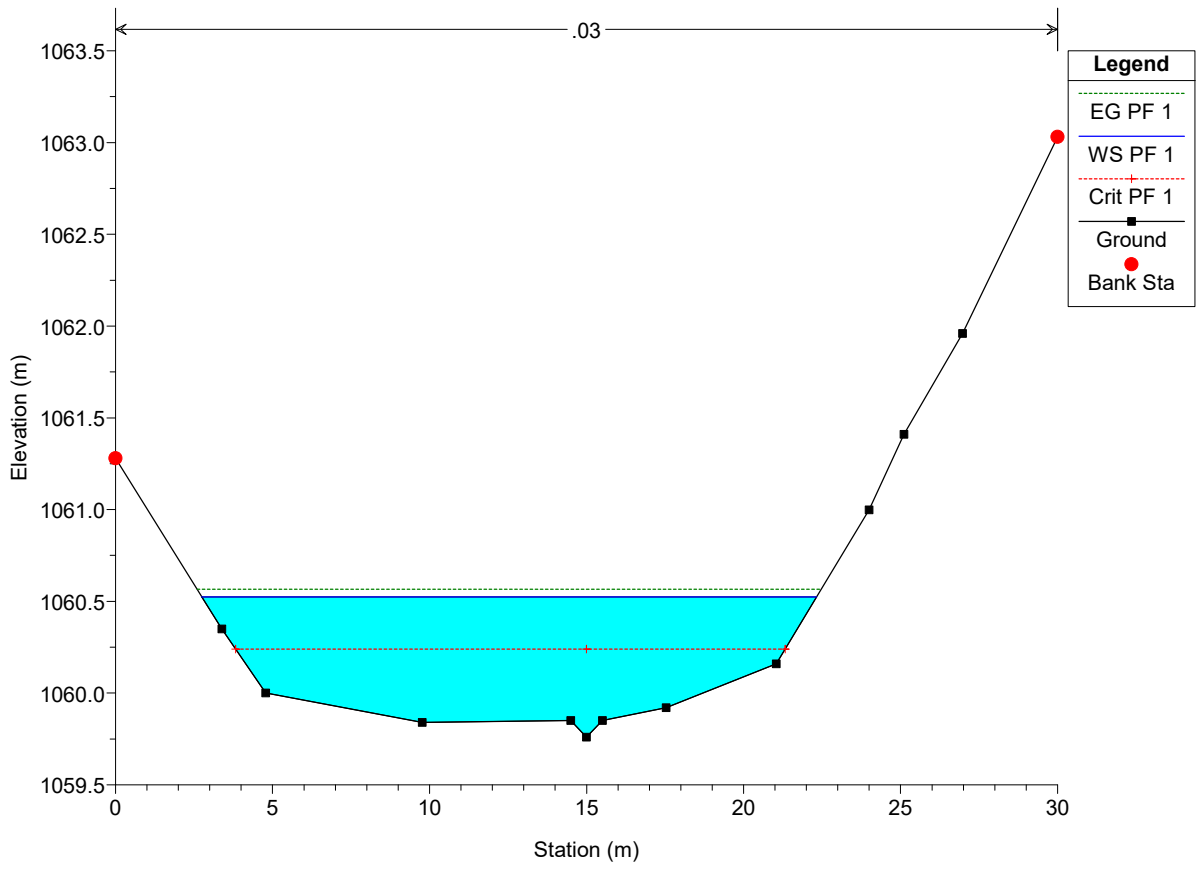
inter6 Plan: Plan 01 04/12/2018
sez 6-6



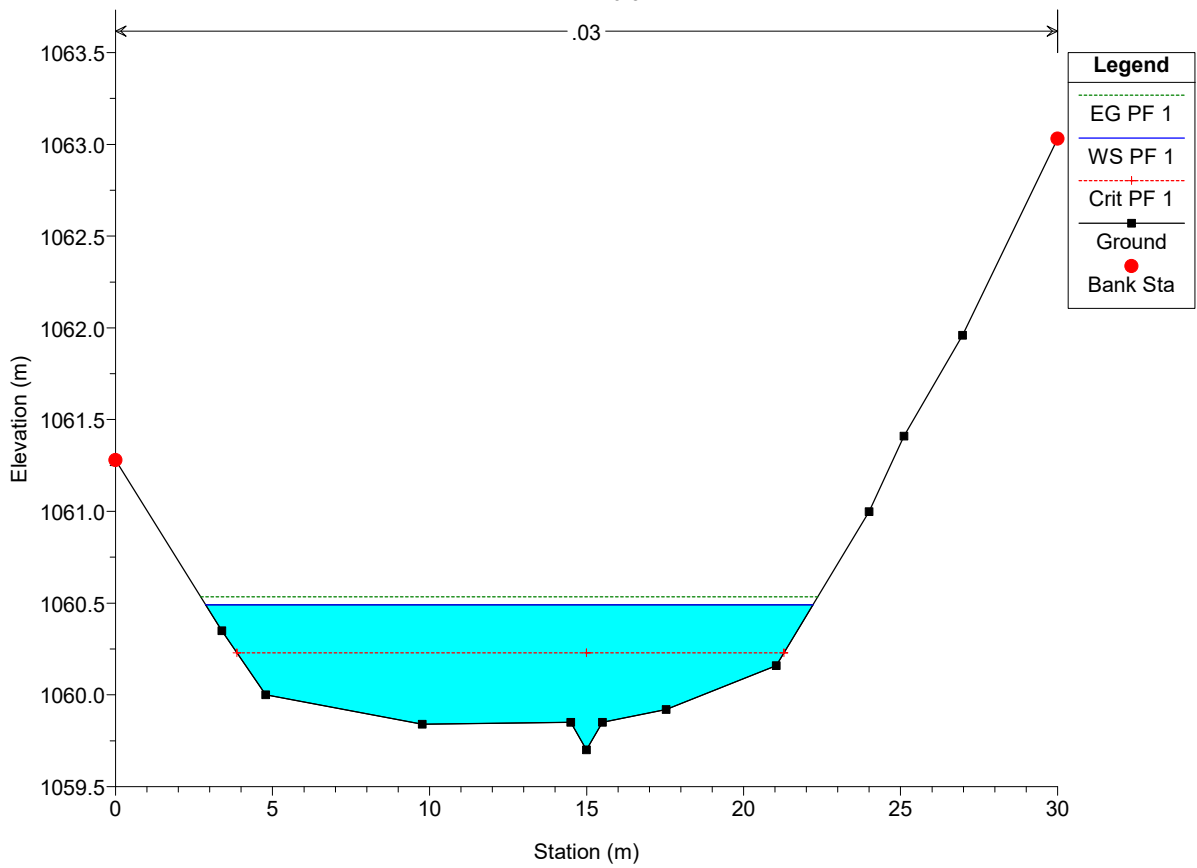
inter6 Plan: Plan 01 04/12/2018
sez 6-7



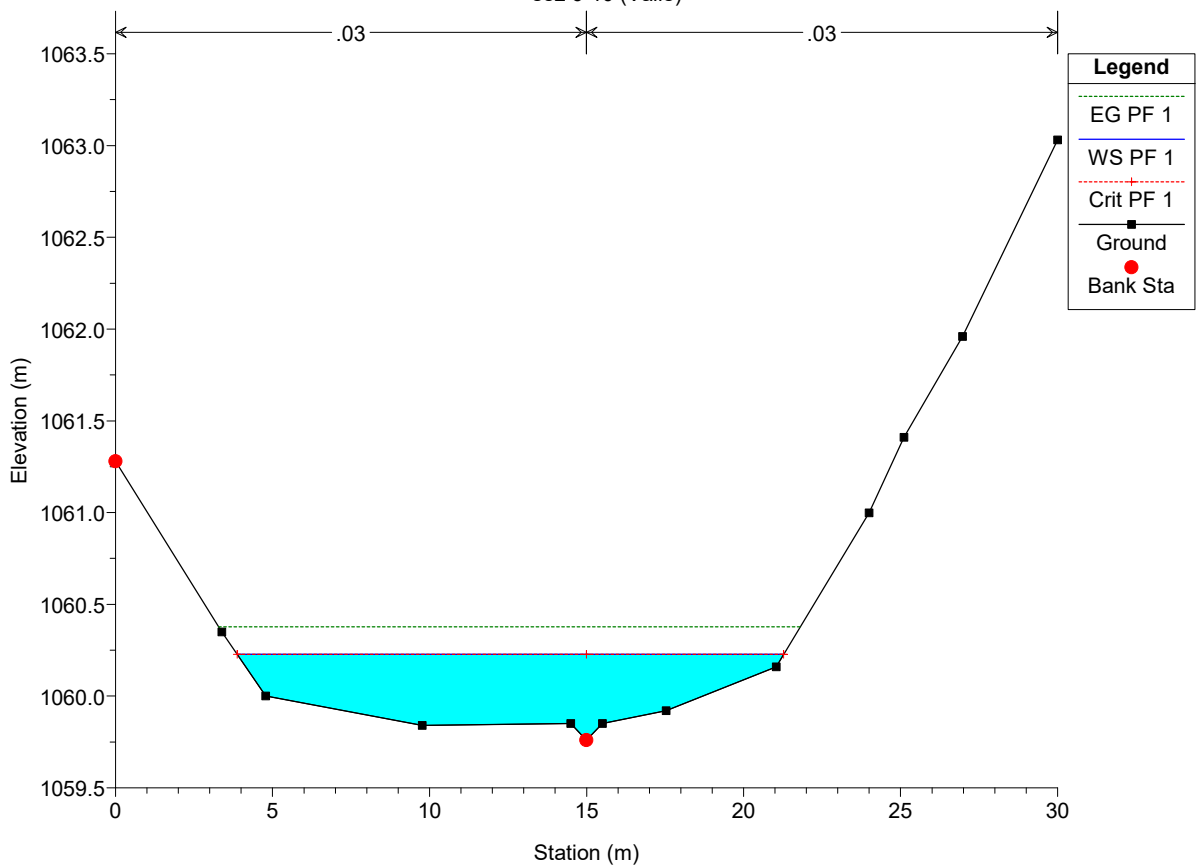
inter6 Plan: Plan 01 04/12/2018
sez 6-8



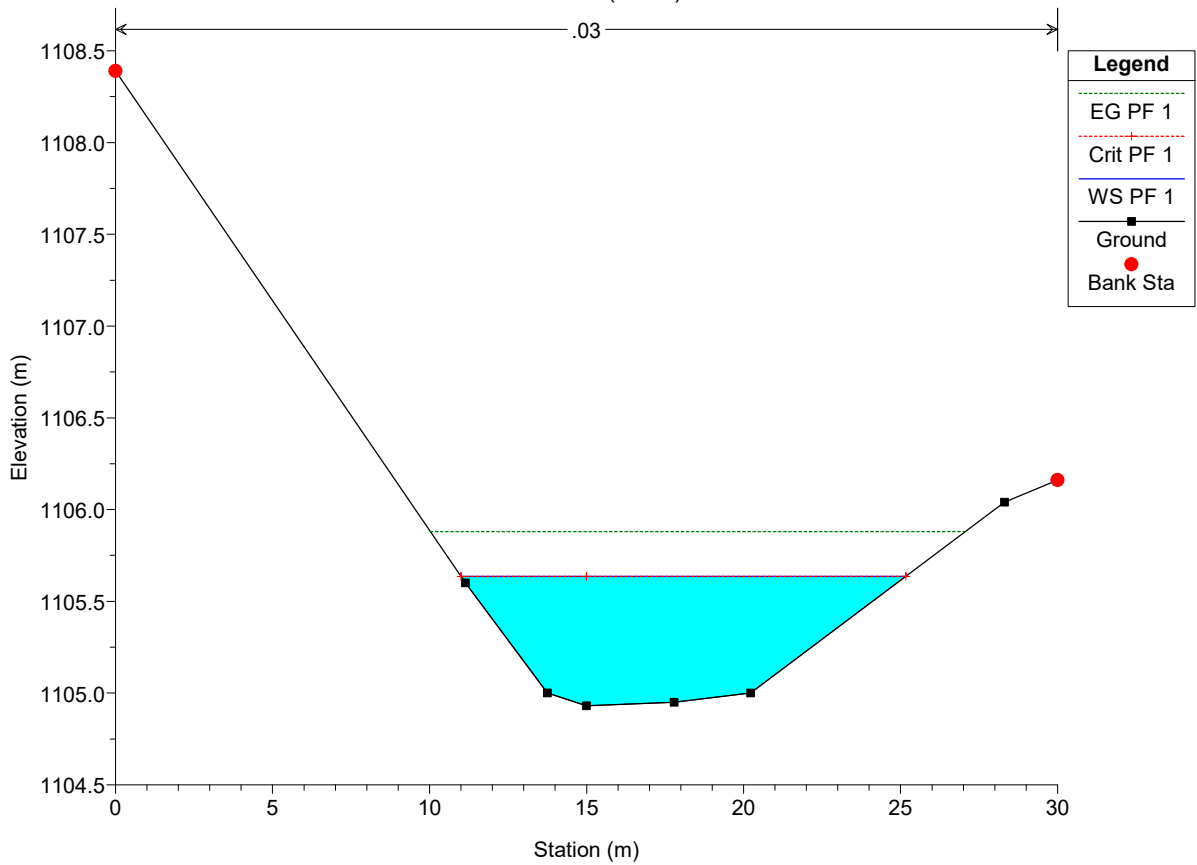
inter6 Plan: Plan 01 04/12/2018
sez 6-9



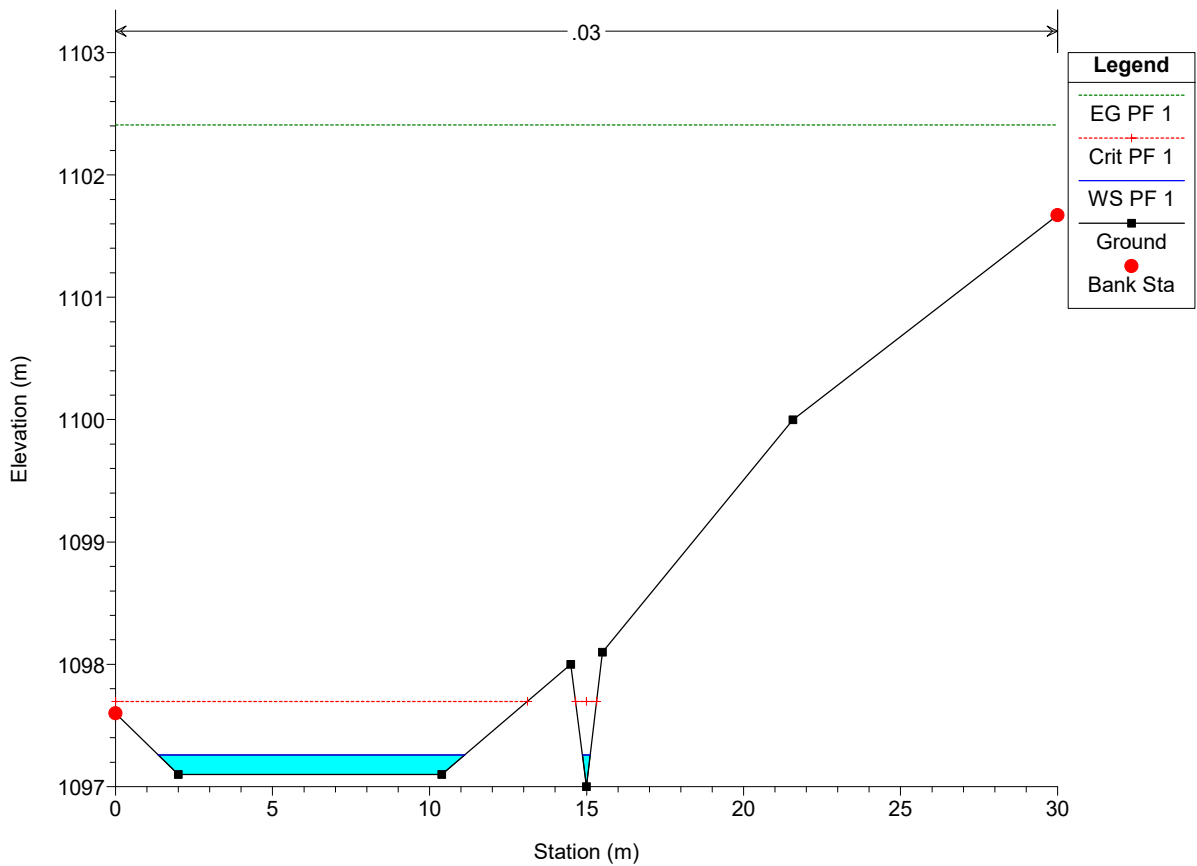
inter6 Plan: Plan 01 04/12/2018
sez 6-10 (Valle)



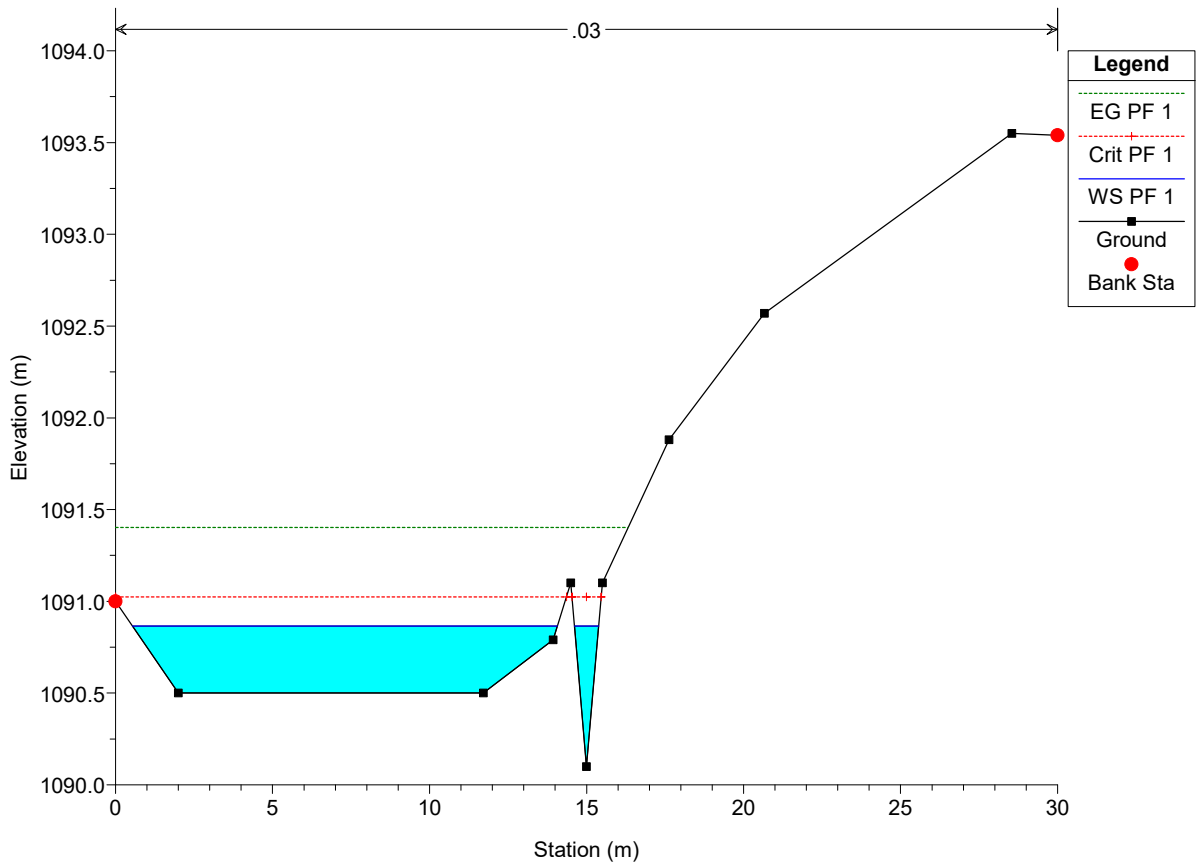
inter7 Plan: Plan 01 04/12/2018
sez 7-1 (Monte)



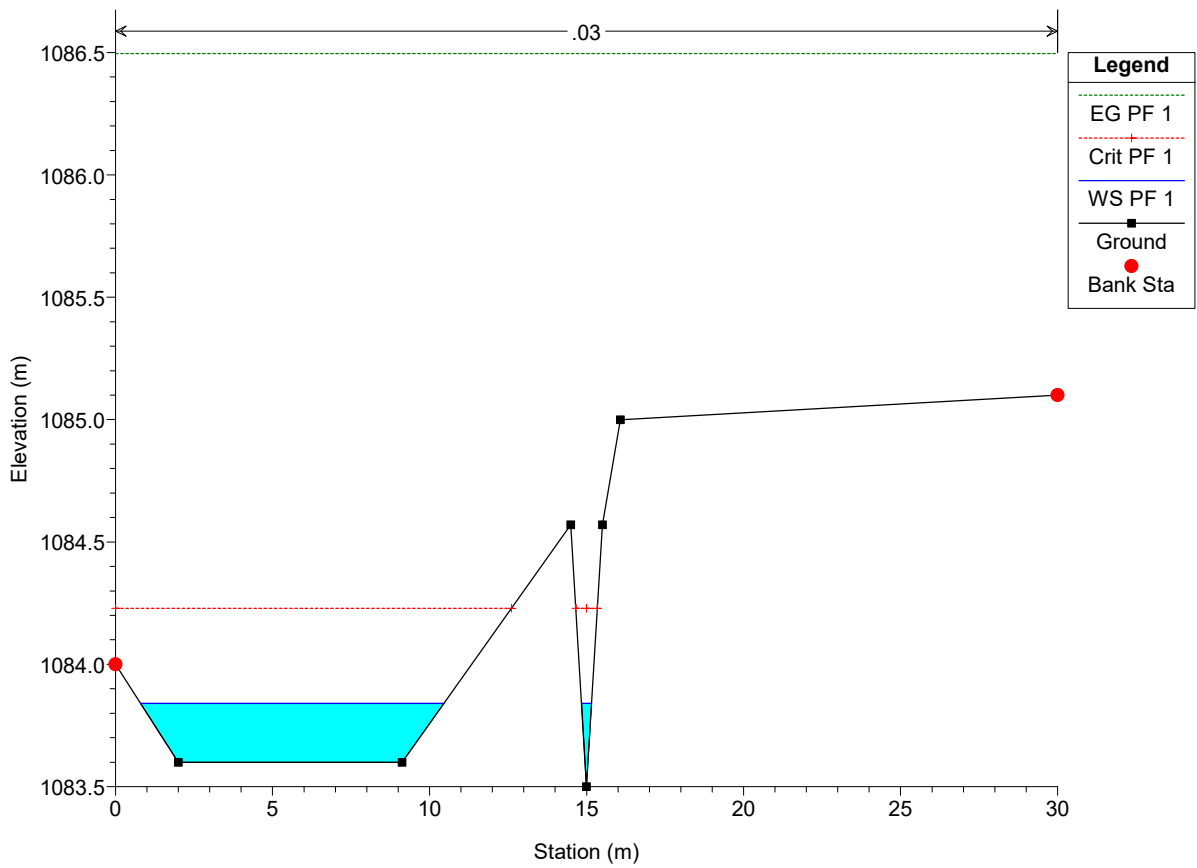
inter7 Plan: Plan 01 04/12/2018
sez 7-2



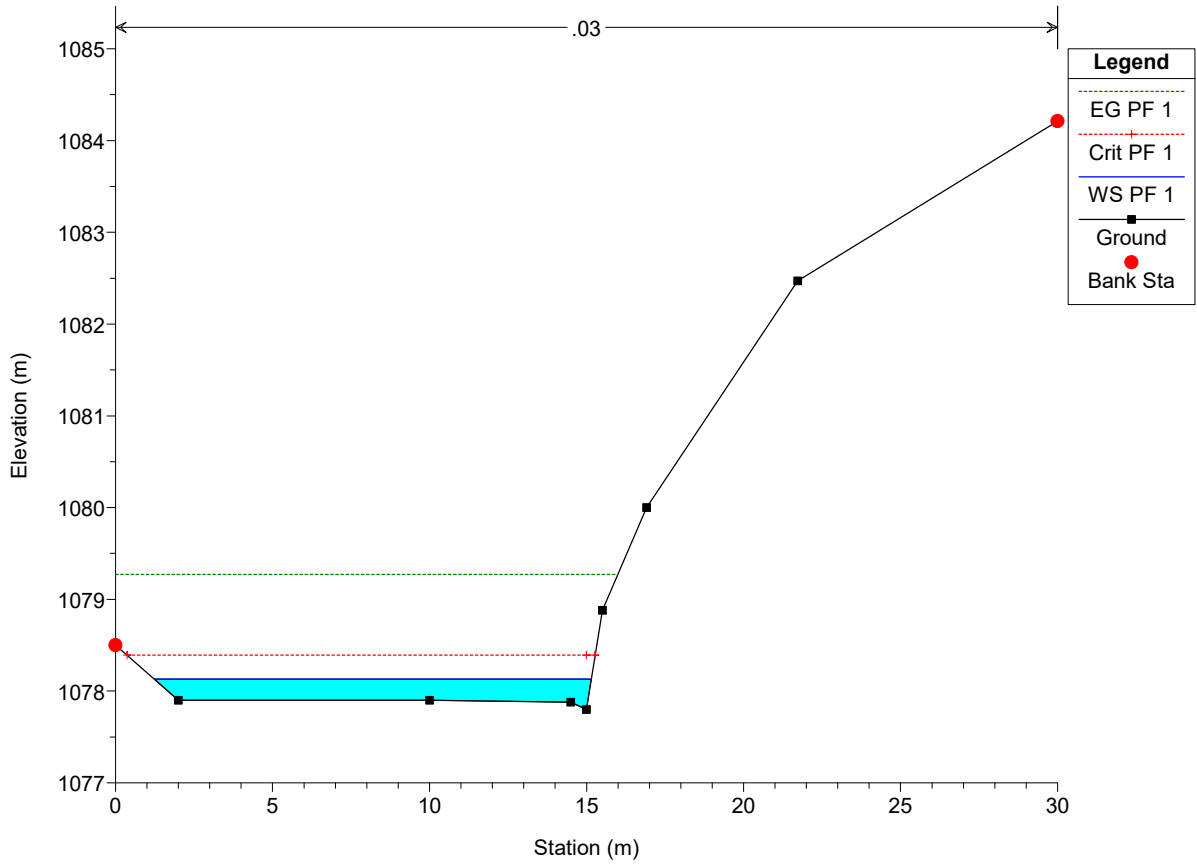
inter7 Plan: Plan 01 04/12/2018
sez 7-3



inter7 Plan: Plan 01 04/12/2018
sez 7-4



inter7 Plan: Plan 01 04/12/2018
sez 7-5



inter7 Plan: Plan 01 04/12/2018
sez 7-6

