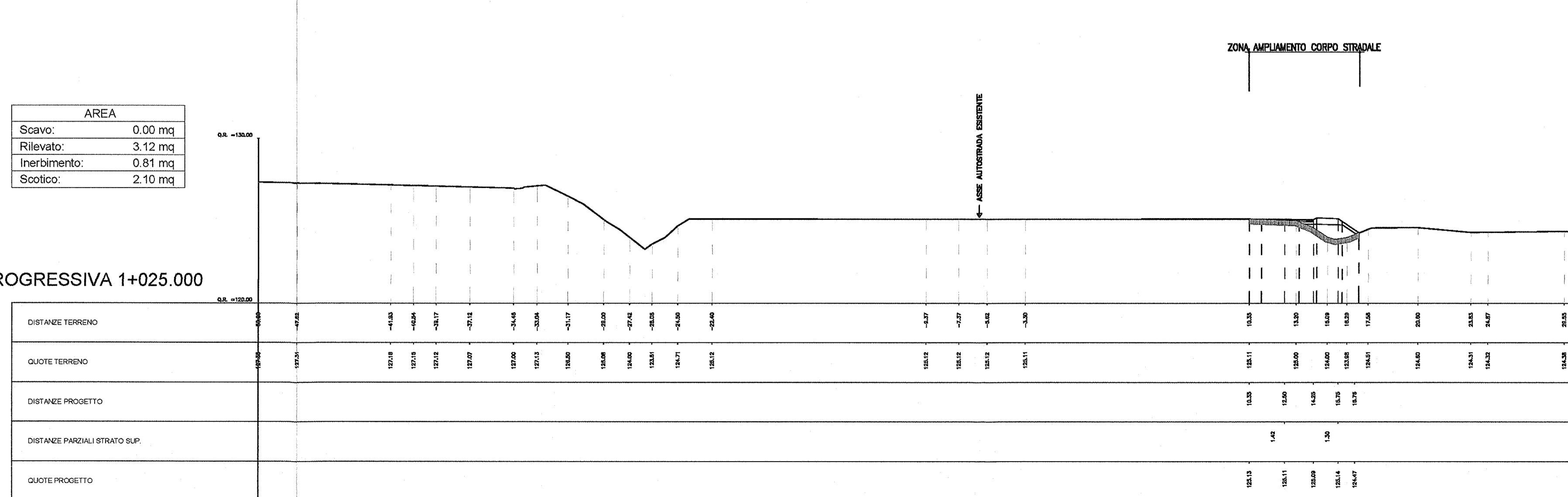
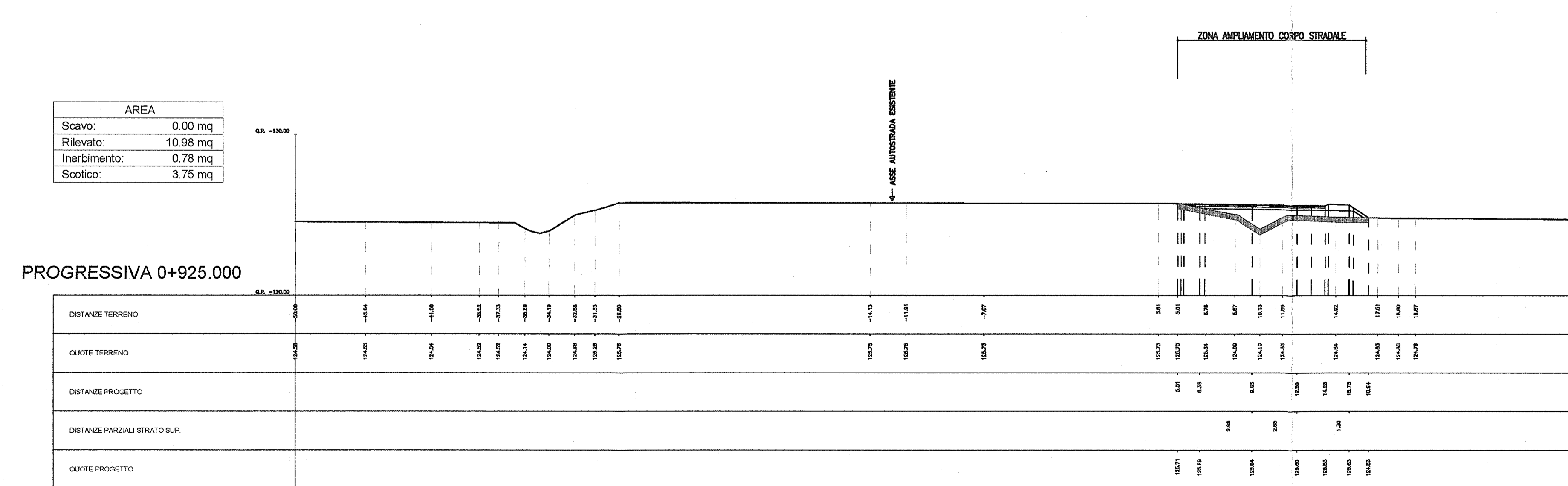

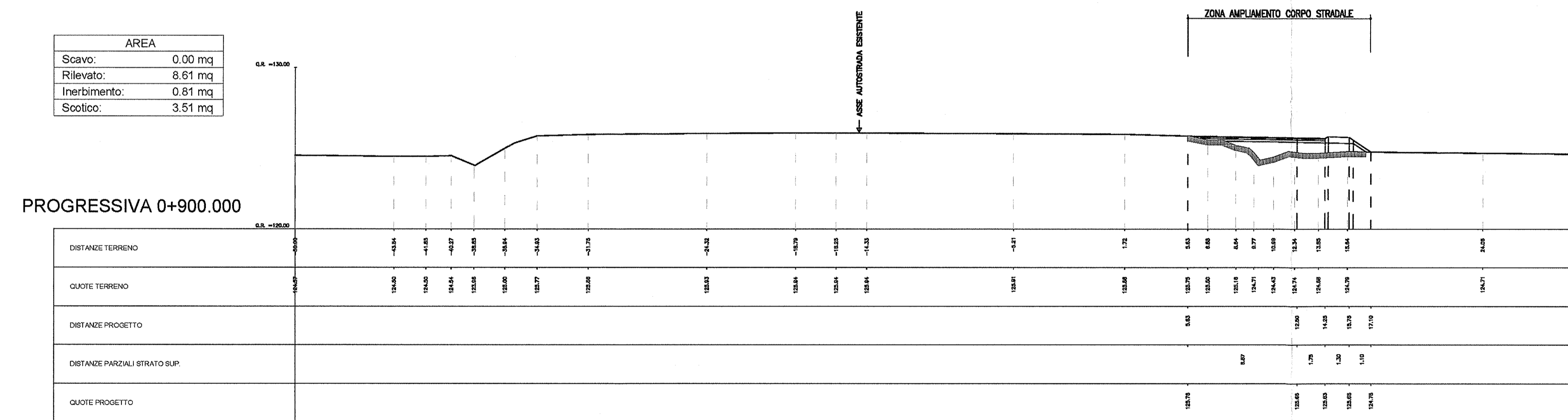
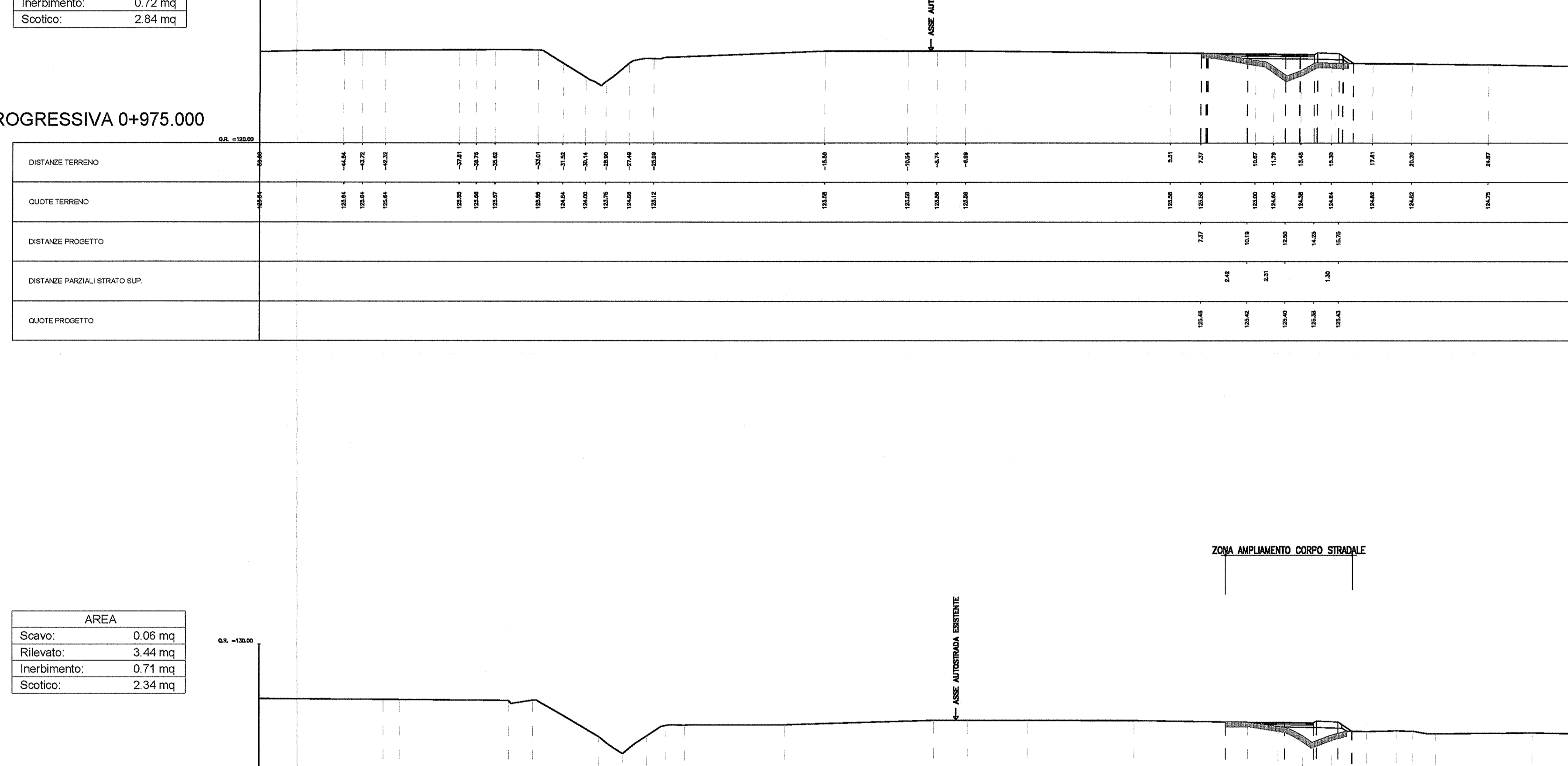
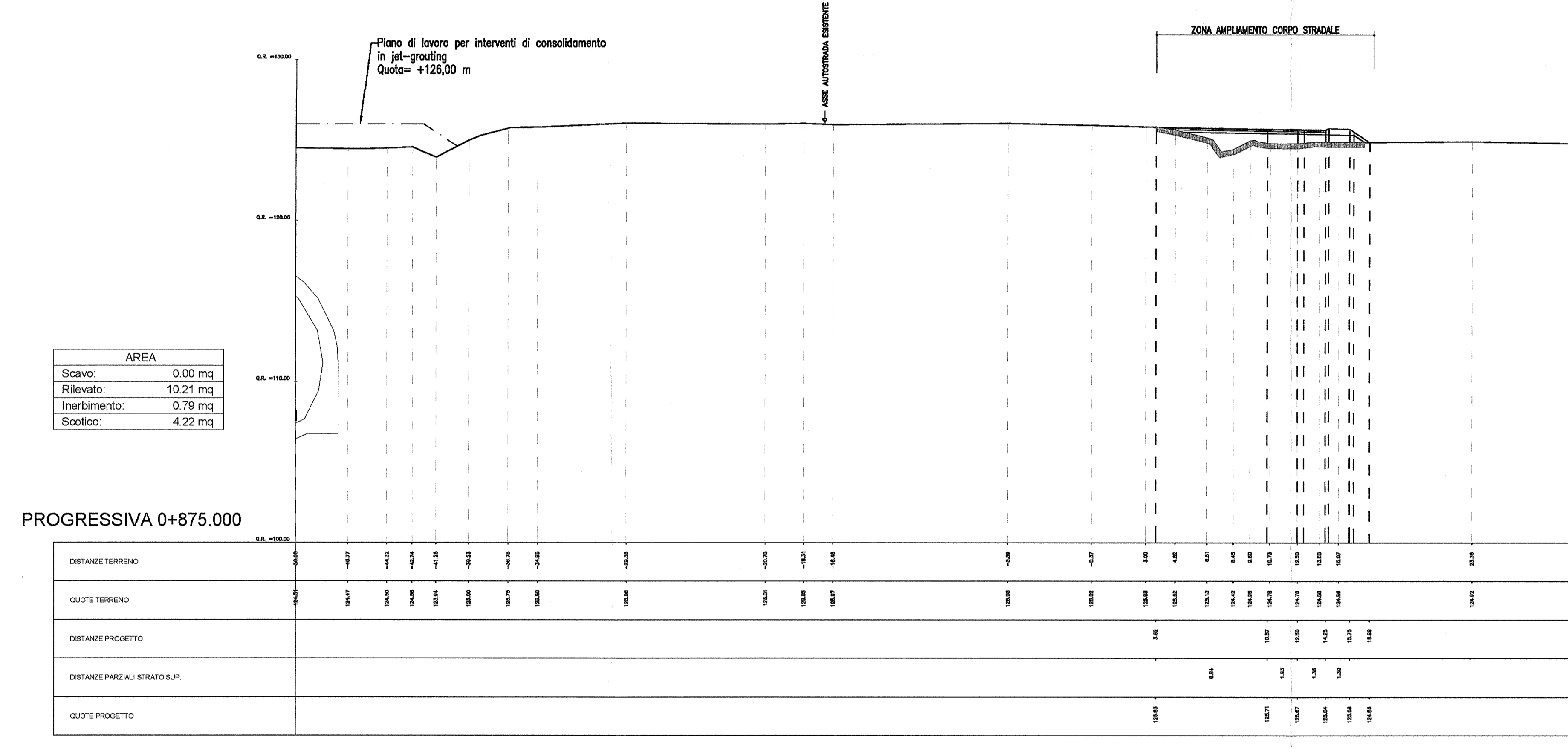
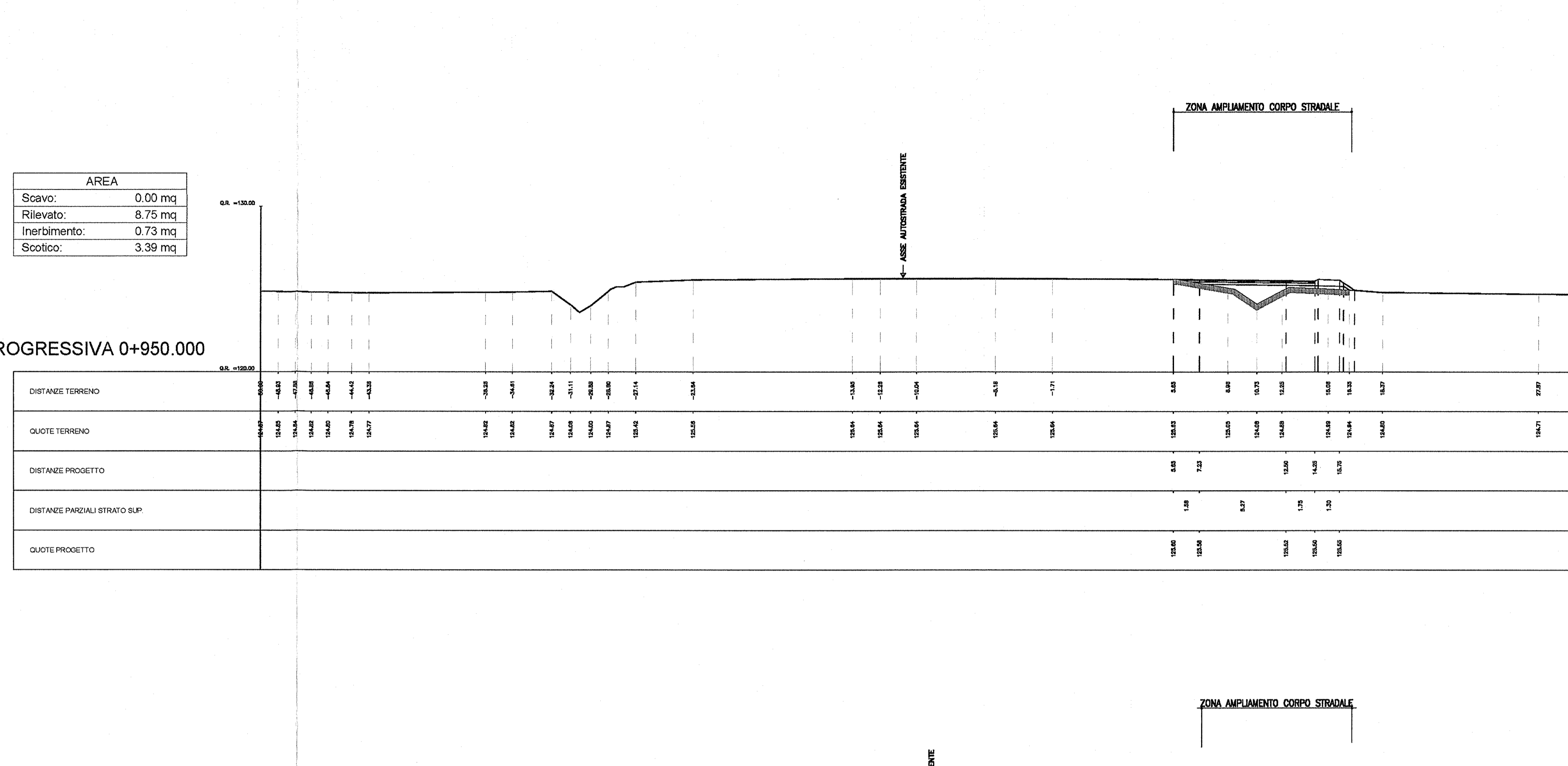
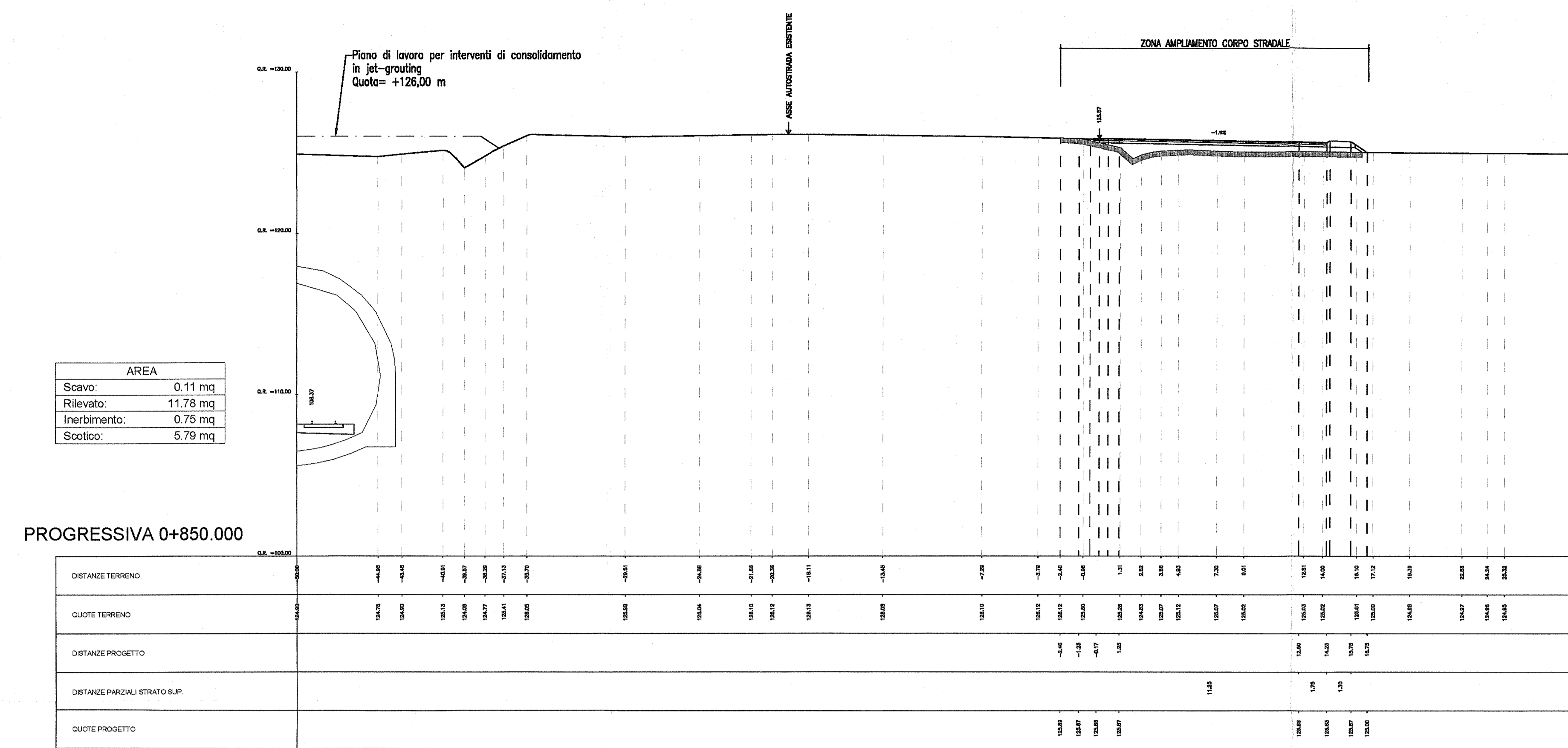


DISEGNI DI RIFERIMENTO

Plano-profilo infrastruttura esistente su foto aerea con dati di tracciamento
Planimetria di progetto su foto aerea con dati di tracciamento
Planimetria e profilo di progetto su cartografia
Sezioni trasversali ampliamento provvisorio - Tav.1
Sezioni trasversali ampliamento provvisorio - Tav.2
Sezioni trasversali ampliamento provvisorio - Tav.3
Sezioni trasversali ampliamento provvisorio - Tav.4
Sezioni trasversali ampliamento provvisorio - Tav.5
Sezioni trasversali ampliamento provvisorio - Tav.6
Tabella materiali

NOR11EE2L5GN04A0001
NOR11EE2P5GN04A0001
NOR11EE2L7GN04A0001
NOR11EE2W5GN04A0001
NOR11EE2W5GN04A0002
NOR11EE2W5GN04A0003
NOR11EE2W5GN04A0004
NOR11EE2W5GN04A0005
NOR11EE2W5GN04A0006
NOR11EE24GN04A0001



General contract information including logos for RFI, Italferr, and Cepadue, project title (INFRASTRUTTURE FERROVIARIE STRATEGICHE...), lot number (Lotto funzionale Brescia-Verona), and drawing details (Scale 1:200, Projector name, Date, etc.).