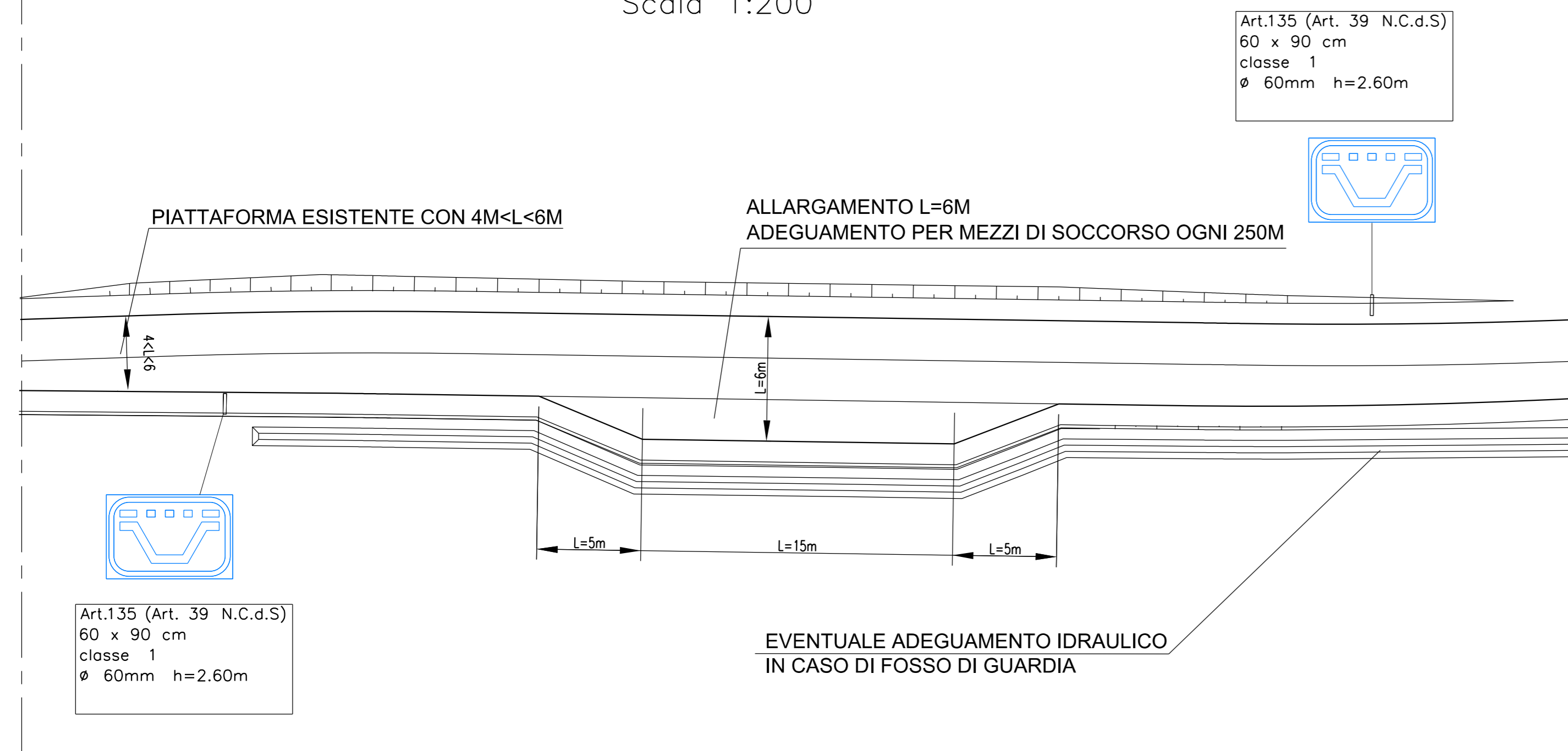


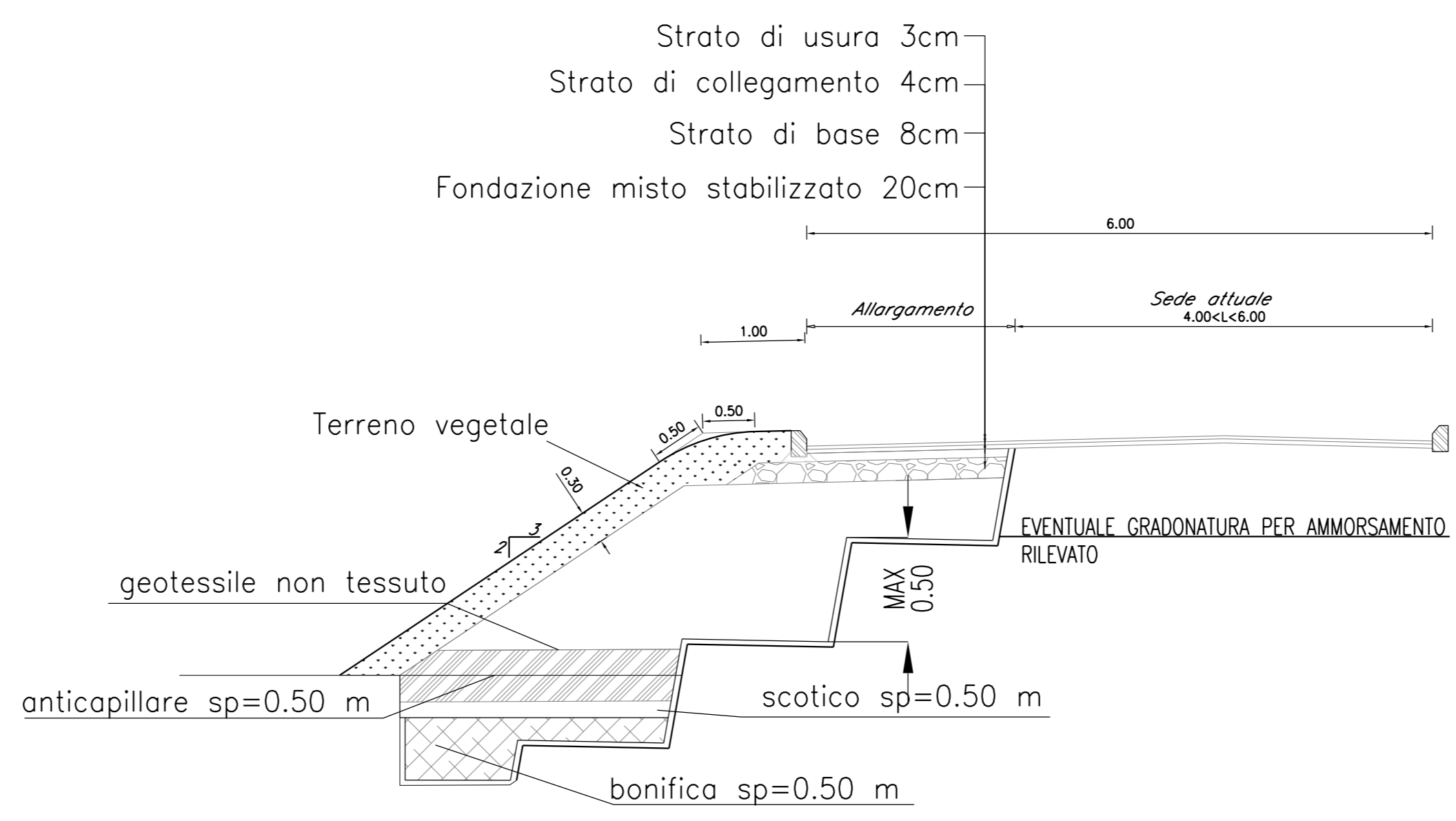
PLANIMETRIA TOPOLOGICA DELLO SLARGO
Scala 1:200



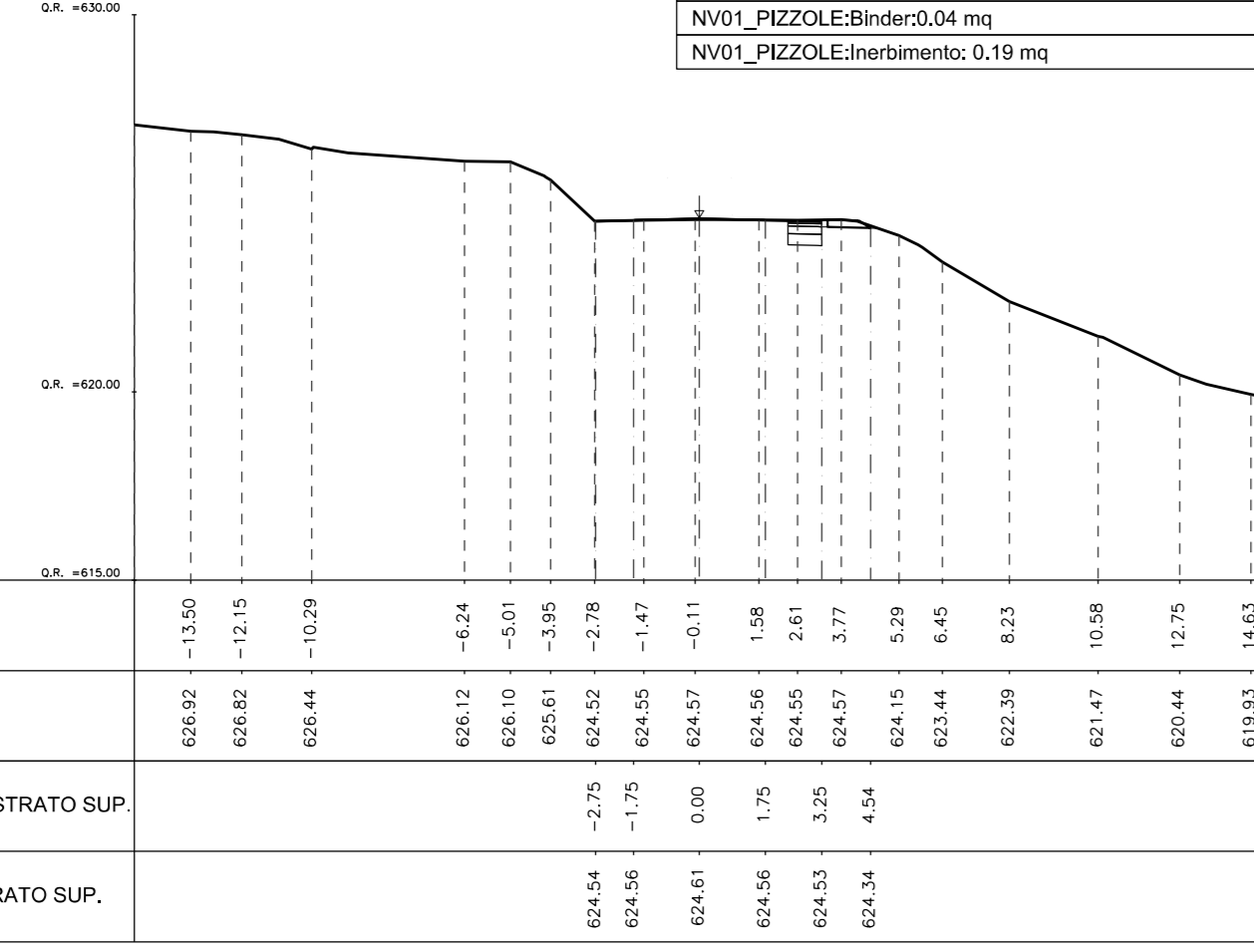
Art.135 (Art. 39 N.C.d.S)
60 x 90 cm
classe 1
ø 60mm h=2.60m

Art.135 (Art. 39 N.C.d.S)
60 x 90 cm
classe 1
ø 60mm h=2.60m

SEZIONE TIPOLOGICA DELLO SLARGO
Scala 1:50

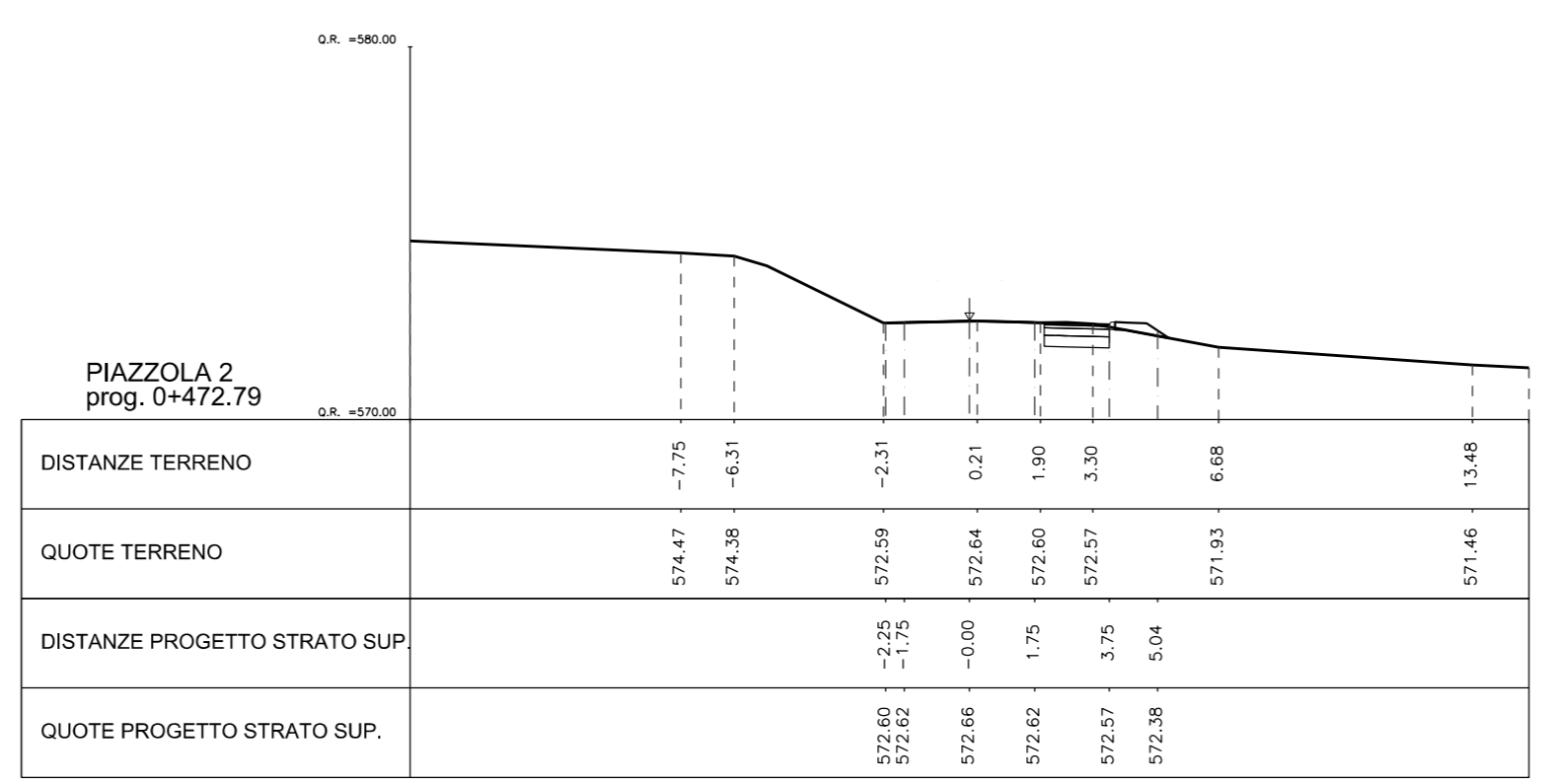


AREA	
Scavo 0.66 mq	
Rilievo 0.00 mq	
NV01_PIAZZOLE-SuperCompattato 0.27 mq	
NV01_PIAZZOLE-Usura 0.18 mq	
NV01_PIAZZOLE-Base 0.07 mq	
NV01_PIAZZOLE-Fondazione 1.15 mq	
NV01_PIAZZOLE-Binder 0.04 mq	
NV01_PIAZZOLE-Inertimento 0.19 mq	



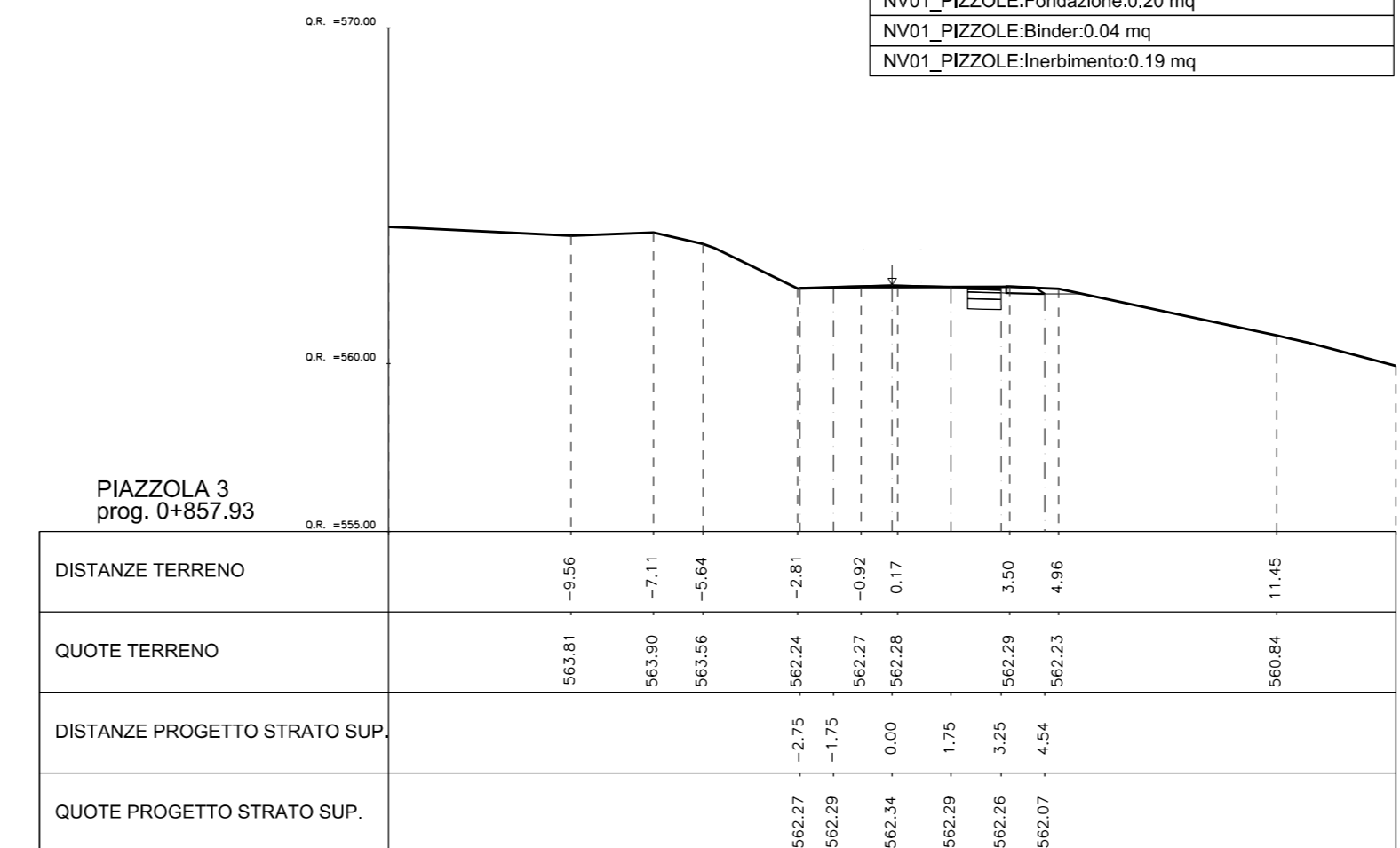
PIAZZOLA 1 prog. 0+252.34	
DISTANZE TERRENO	626.92 -13.00
QUOTE TERRENO	626.82 -12.15 626.44 -10.29 626.12 -8.24 624.54 -2.75 624.32 -2.78 624.35 -1.47 624.37 -0.31 624.56 1.58 624.65 2.81 624.57 3.77 623.44 8.45 622.39 8.35 621.41 10.26 620.44 12.75 619.33 14.62
DISTANZE PROGETTO STRATO SUP.	
QUOTE PROGETTO STRATO SUP.	626.54 -2.75 624.56 -1.75 624.61 0.00 624.61 1.75 624.53 3.25 624.34 4.54

AREA	
Scavo 1.18 mq	
Rilievo 0.00 mq	
NV01_PIAZZOLE-SuperCompattato 0.00 mq	
NV01_PIAZZOLE-Usura 0.18 mq	
NV01_PIAZZOLE-Base 0.14 mq	
NV01_PIAZZOLE-Fondazione 0.35 mq	
NV01_PIAZZOLE-Binder 0.07 mq	
NV01_PIAZZOLE-Inertimento 0.28 mq	



PIAZZOLA 2 prog. 0+472.70	
DISTANZE TERRENO	324.47 -2.75 342.26 -4.21 332.29 -4.21 322.04 -4.00 322.04 1.90 322.27 3.30 322.07 5.75 322.06 9.04 321.83 6.88
QUOTE TERRENO	324.47 -2.75 342.26 -4.21 332.29 -4.21 322.04 -4.00 322.04 1.90 322.27 3.30 322.07 5.75 322.06 9.04 321.83 6.88
DISTANZE PROGETTO STRATO SUP.	
QUOTE PROGETTO STRATO SUP.	322.02 -1.75 322.06 -4.00 322.02 1.75 322.07 3.75 322.06 5.04 322.07 6.88

AREA	
Scavo 0.69 mq	
Rilievo 0.00 mq	
NV01_PIAZZOLE-SuperCompattato 0.30 mq	
NV01_PIAZZOLE-Usura 0.18 mq	
NV01_PIAZZOLE-Base 0.08 mq	
NV01_PIAZZOLE-Fondazione 0.20 mq	
NV01_PIAZZOLE-Binder 0.04 mq	
NV01_PIAZZOLE-Inertimento 0.19 mq	



PIAZZOLA 3 prog. 0+857.93	
DISTANZE TERRENO	582.61 -4.06 582.65 -3.17 582.58 -3.54 582.24 -2.81 582.27 -3.00 582.29 0.17 582.24 0.00 582.28 1.75 582.29 2.50 582.25 4.86 582.07 4.86
QUOTE TERRENO	582.61 -4.06 582.65 -3.17 582.58 -3.54 582.24 -2.81 582.27 -3.00 582.29 0.17 582.24 0.00 582.28 1.75 582.29 2.50 582.25 4.86 582.07 4.86
DISTANZE PROGETTO STRATO SUP.	
QUOTE PROGETTO STRATO SUP.	582.27 -2.75 582.29 1.75 582.27 1.75 582.28 3.25 582.25 4.54 582.07 4.86

COMMITTENTE:
RFI RETE FERROVIARIA ITALIANA
GRUPPO FERROVIE DELLO STATO ITALIANE

PROGETTAZIONE:
ITALFERR
GRUPPO FERROVIE DELLO STATO ITALIANE

DIREZIONE TECNICA
U.O. INFRASTRUTTURE CENTRO

PROGETTO DEFINITIVO
ITINERARIO NAPOLI-BARI
RADDOPPIO TRATTA APICE-ORSARA
II LOTTO FUNZIONALE HIRPINIA-ORSARA

VIABILITA' E PIAZZALI
NV01 - Planimetria di ubicazione slarghi

SCALA:
Varie

COMMESSA LOTTO FASE ENTE TIPO DOC. OPERA/DISCIPLINA PROGR. REV.
IF1V 02 D 29 PZ NV 0100 001 A

Revis.	Descrizione	Redatto	Data	Verificato	Data	Approvato	Data	Autorizzato	Data
A	Emissione Esecutiva	F. Cicchetti	09/2018	F. D'Angelis	09/2018	D. Agnelli	09/2018	F. Arduni	09/2018