DATI TECNICI FUNZIONALI	ALLEGATI DI RIFERIMENTO	
	AREA DI PASSAGGIO	
	STRADE DI ACCESSO PROVVISORIE ALLE AREE DI PASSAGGIO	
	ALLARGAMENTI IN CORRISPONDENZA DI FIUMI/INFRASTRUTTURE ESISTENTI	
	PIAZZOLE PROVVISORIE PER I MATERIALI	
	CONFINI AMMINISTRATIVI	LARINO

DATI CARATTERISTICI

DATI DI COSTRUZIONE

PRESSIONE DI PROGETTO 75.0 bar
PRESSIONE MASSIMA DI ESERCIZIO (MOP) - bar
GRADO DI UTILIZZAZIONE DICHIARATO f - 0.72

REALIZZATO IN CONFORMITA' AL D.M. 17/04/2008
CONFORMITA' AL D.M NUMERO D.M. 17/04/2008
PER MODIFICHE REALIZZATE SUCCESSIVAMENTE

RIVESTIMENTO GIUNTI DI SALDATURA

FASCE TERMORESTRINGENTI

MUNITO DI CAVO TELE

DATI GENERALI

DN		SP		
DN	650	SP	11.1 [UNI-EN]	19210.70 m

LUNGHEZZA TOTALE IMPIANTO 19210.70 m.

PLANIMETRIA 1:2000



	PNI	PRI	PNI	

	S	

	A	

	URURI

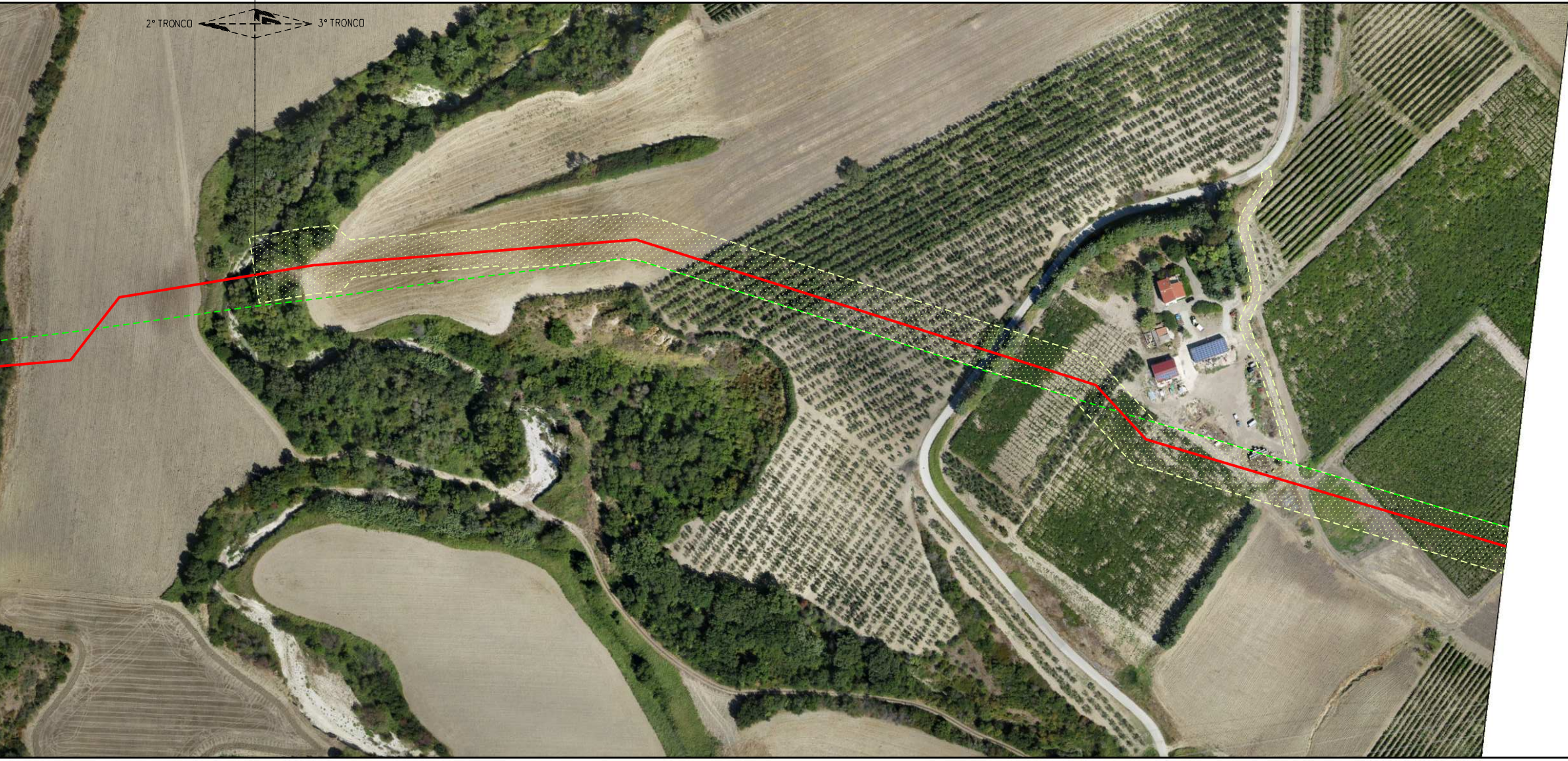

PN

URURI



PN

A

URURI

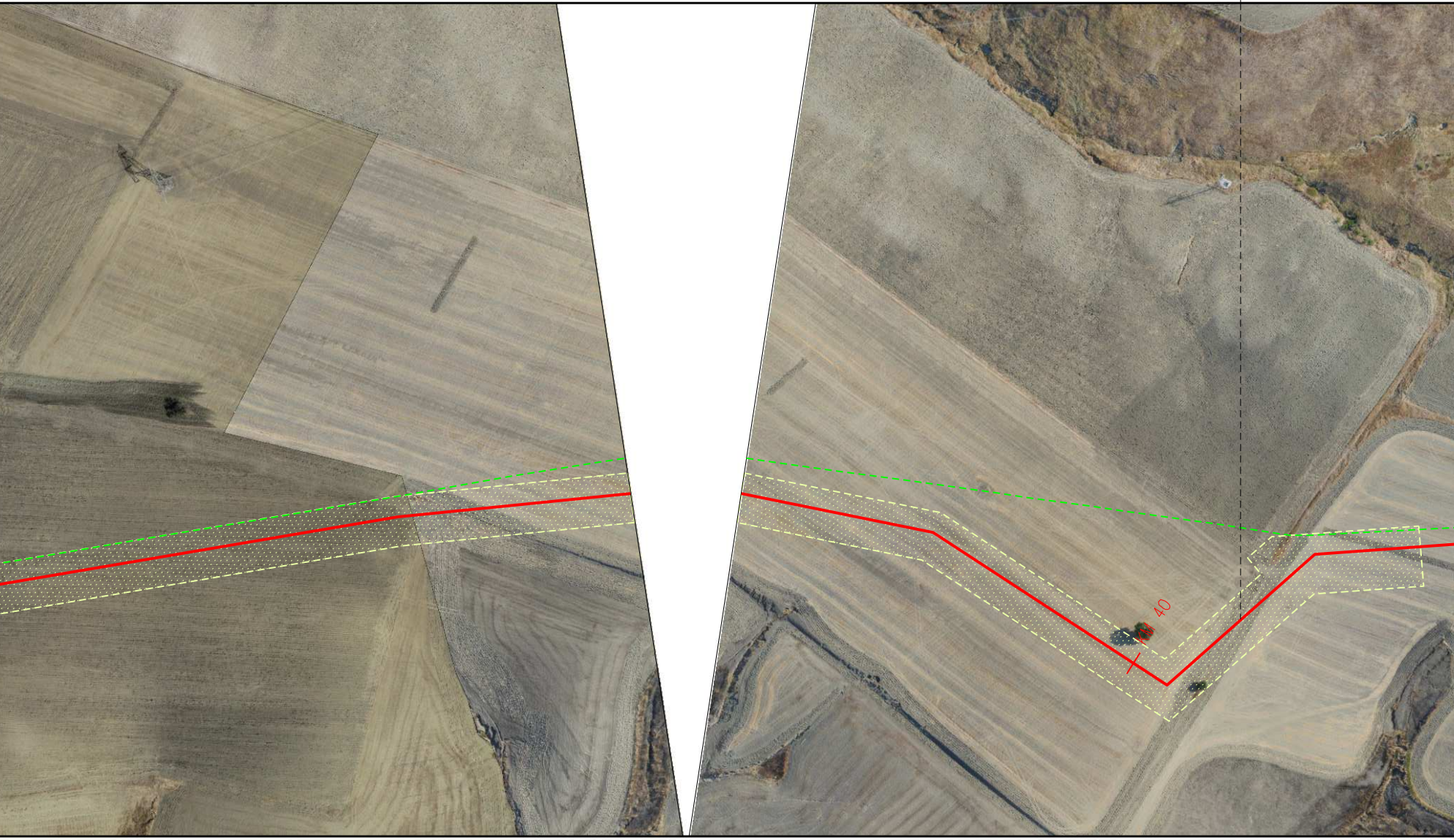

NO PISTA

MONTORIO NEI FRENTANI



ALLEGATO 1

PN

S

A



NO PISTA

A

MONTORIO NEI FRENTANI



NO PISTA

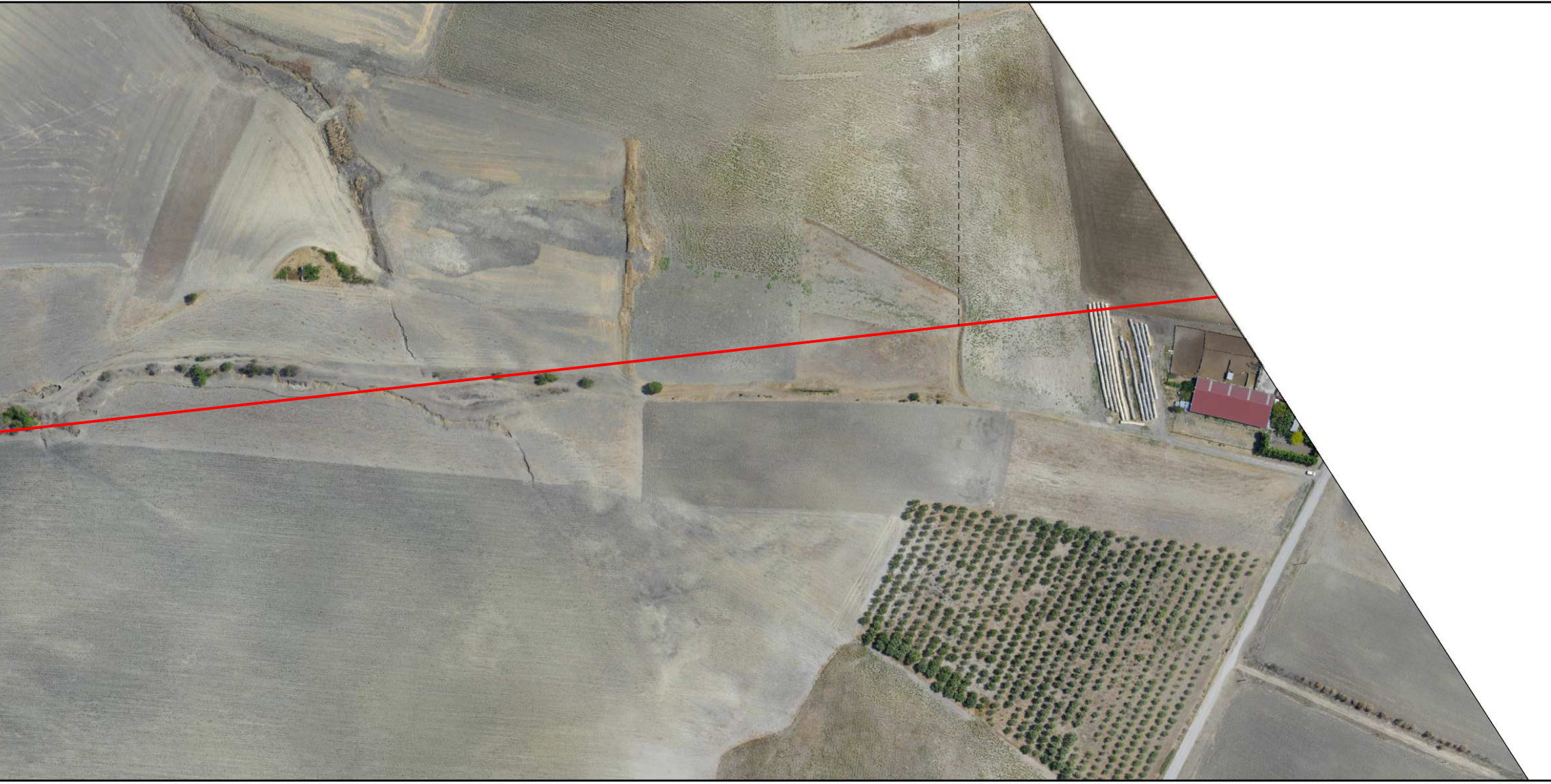

PN

A

ROTELLO

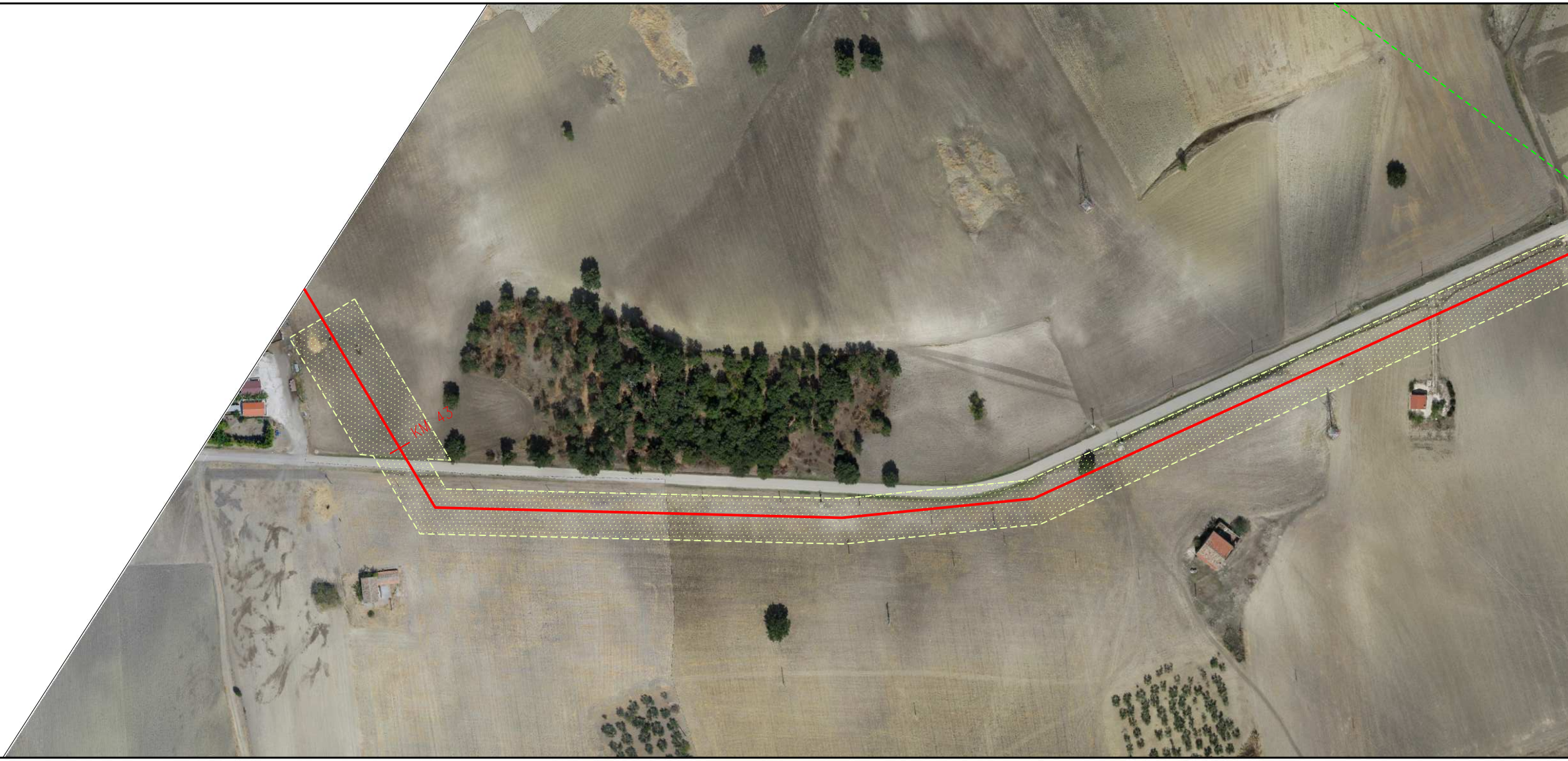

	PNI



	ALLEGATO 2	

PNI	PNI

	S	

	P	



	PN

	A	

ROTELLO





PN	NO PISTA
	S
	ROTELLO



PN

A



PN

A



NO PISTA	

	A	

ROTELLO

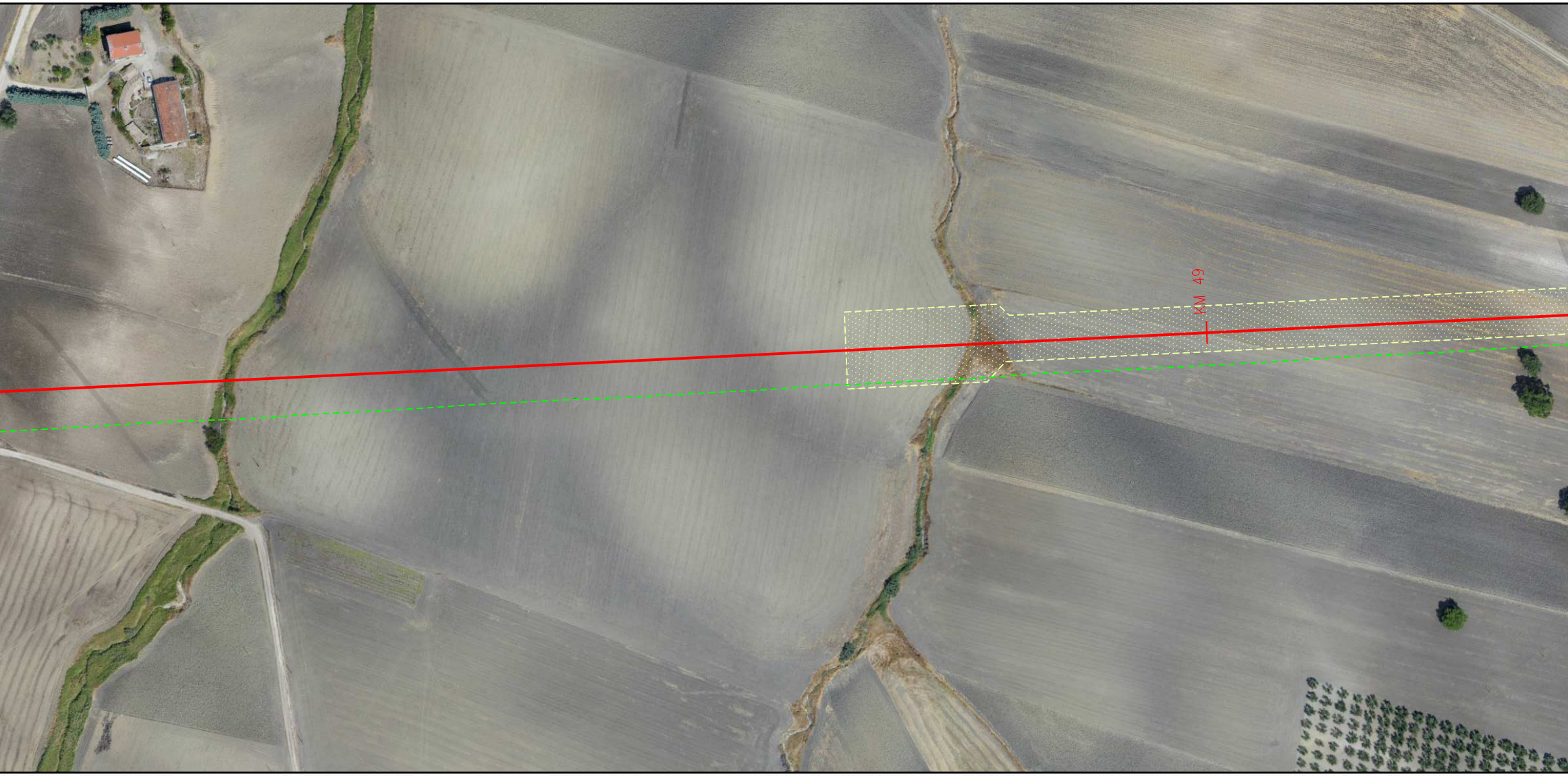

ALLEGATO 3		
PNI		PNI
	S	



ALLEGATO 4

PN

S

S

A

P

ROTELLO



PN



NO PISTA

PN

ROTELLO



PR

	A	

ROTELLO	



PN

A

SANTA CROCE DI MAGLIANO



	ALLEGATO 5	

NO PISTA

S

SANTA CROCE DI MAGLIANO



PN

PN

SANTA CROCE DI MAGLIANO



NO PISTA

PN

P



PN

PN

SANTA CROCE DI MAGLIANO



PN



ALLEGATO 6

PR

S

A

SANTA CROCE DI MAGLIANO

SAN GIULIANO DI PUGLIA

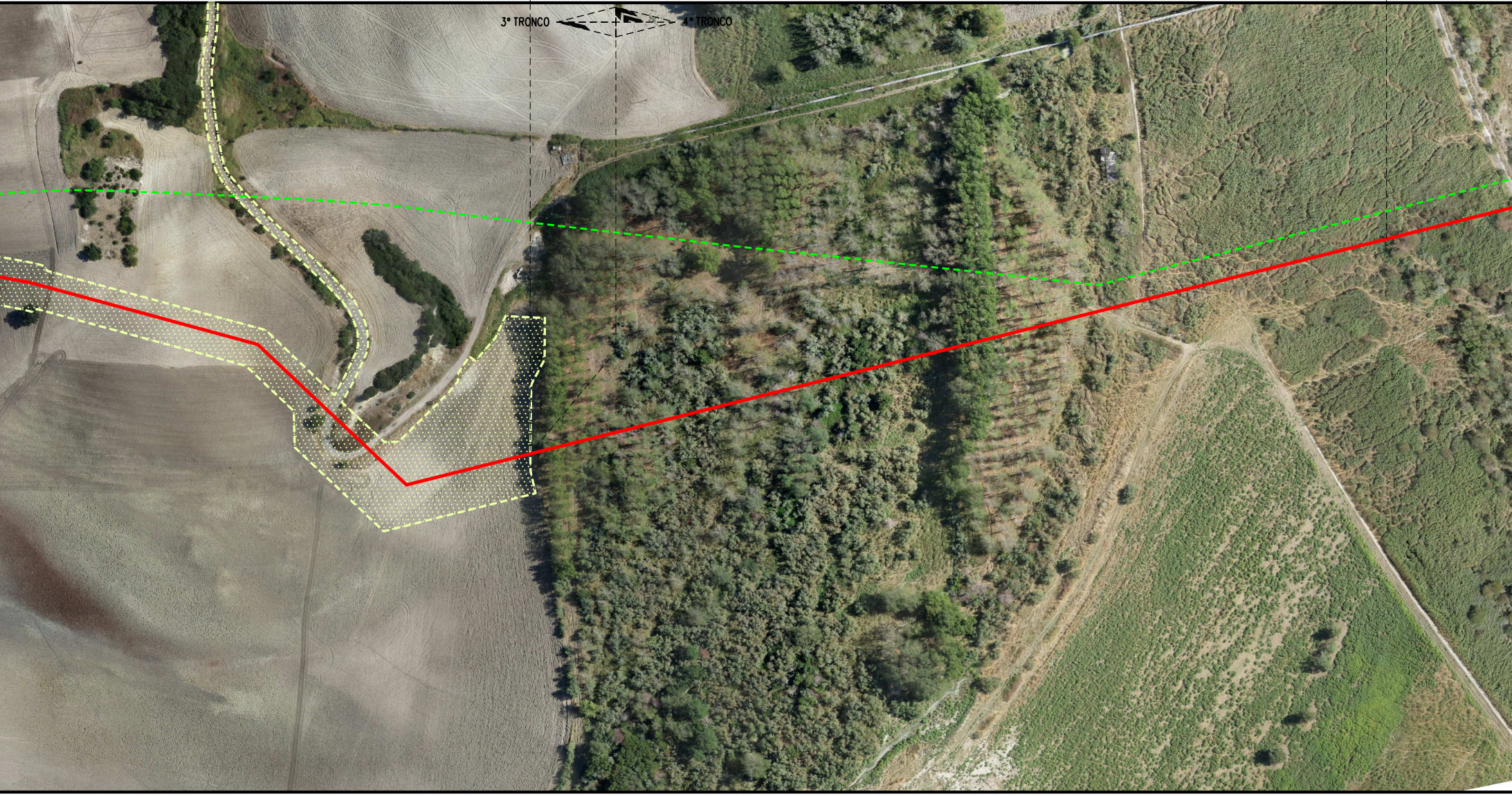

CASTELNUOVO DELLA DAUNIA



ALLEGATO 1

S

MONTORIO NEI FRENTANI



ALLEGATO 2

S

P

ROTELLO

ALLEGATO 3

S

ROTELLO



ALLEGATO 4

S

ROTELLO



	P	

	ALLEGATO 5
	S
	SANTA CROCE DI MAGLIANO







ALLEGATO 6

S

SANTA CROCE DI MAGLIANO





LEGENDA

LEGENDA AREA DI OCCUPAZIONE LAVORI

▨	Area di Occupazione Lavori

SIMBOLI DI LINEA

———	Metanodotto in progetto
– – –	Altri metanodotti in progetto
- - - - - -	Metanodotti da porre fuori esercizio
-·-·-·-	Metanodotti in esercizio
-··-··-	Altre condotte di terzi
-·-·-·-	Metanodotto S.G.I. Larino-Chieti DN 600(24"), DP 75 bar (in corso di progettazione)
▨	Impianto in progetto

SIMBOLOGIE AREA DI PASSAGGIO

PN	area di passaggio normale
PR	area di passaggio ristretta
PNI	area di passaggio normale invertita
PRI	area di passaggio ristretta invertita
PS	area di passaggio speciale
A	allargamento
P	piazzola di stoccaggio
S	strada di accesso provvisoria

Il presente disegno e' di proprieta' aziendale - La societa' tutelera' i propri diritti a termine di legge.

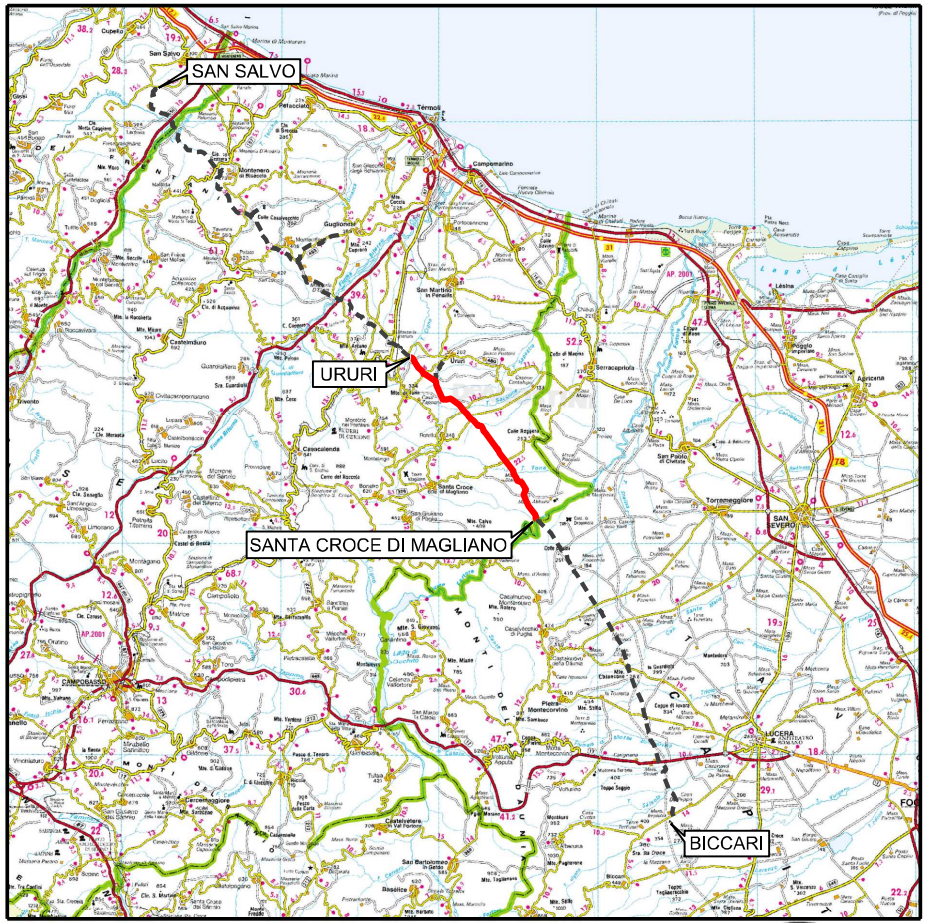

COROGRAFIA **SCALA 1:500000**

Dott. Ing. PAOLO ZANNIER
A1079

00	11.01.19	EMISSIONE PER INTEGRAZIONE SIA	TORELLI	RICCIOTTI	CAPRIOTTI
Rev.	Data	Descrizione	Disegn.	Contr.	Approv.

Proprietario snam Progettista EnerecO	Disegno PG-AFOL2000-103
METANODOTTO SAN SALVO – BICCARI DN 650 (26"), DP 75 bar 3^ TRONCO: URURI – SANTA CROCE DI MAGLIANO	Revisione 00 Comm. NR / 17076 Cod.tec.
PLANIMETRIA SU ORTOFOTO CON OCCUPAZIONE LAVORI	Scala 1:2000