DATI TECNICI FUNZIONALI

ALLEGATI DI RIFERIMENTO		
AREA DI PASSAGGIO		
STRADE DI ACCESSO PROVVISORIE ALLE AREE DI PASSAGGIO		
ALLARGAMENTI IN CORRISPONDENZA DI FIUMI/INFRASTRUTTURE ESISTENTI		
PIAZZOLE PROVVISORIE PER I MATERIALI		
CONFINI AMMINISTRATIVI	SANTA CROCE DI MAGLIANO	SAN GIULIANO

DATI CARATTERISTICI

DATI DI COSTRUZIONE

PRESSIONE DI PROGETTO 75.0 bar
PRESSIONE MASSIMA DI ESERCIZIO (MOP) - bar
GRADO DI UTILIZZAZIONE DICHIARATO f - 0.72

REALIZZATO IN CONFORMITA' AL D.M. 17/04/2008
CONFORMITA' AL D.M NUMERO D.M. 17/04/2008
PER MODIFICHE REALIZZATE SUCCESSIVAMENTE

RIVESTIMENTO GIUNTI DI SALDATURA

FASCE TERMORESTRINGENTI

MUNITO DI CAVO TELE

DATI GENERALI

DN 650 SP 11.1 [UNI-EN] 18895.68 m

LUNGHEZZA TOTALE IMPIANTO 18895.68 m.

PLANIMETRIA 1:2000



O DI PUGLIA



ALLEGATO 1

PN

S

A

A

A

CASTELNUOVO DELLA DAUNIA



PN	PN

CASTELNUOVO DELLA DAUNIA



PN



PN

S

P

CASALVECCHIO DI PUGLIA



PR	PN

CASALVECCHIO DI PUGLIA

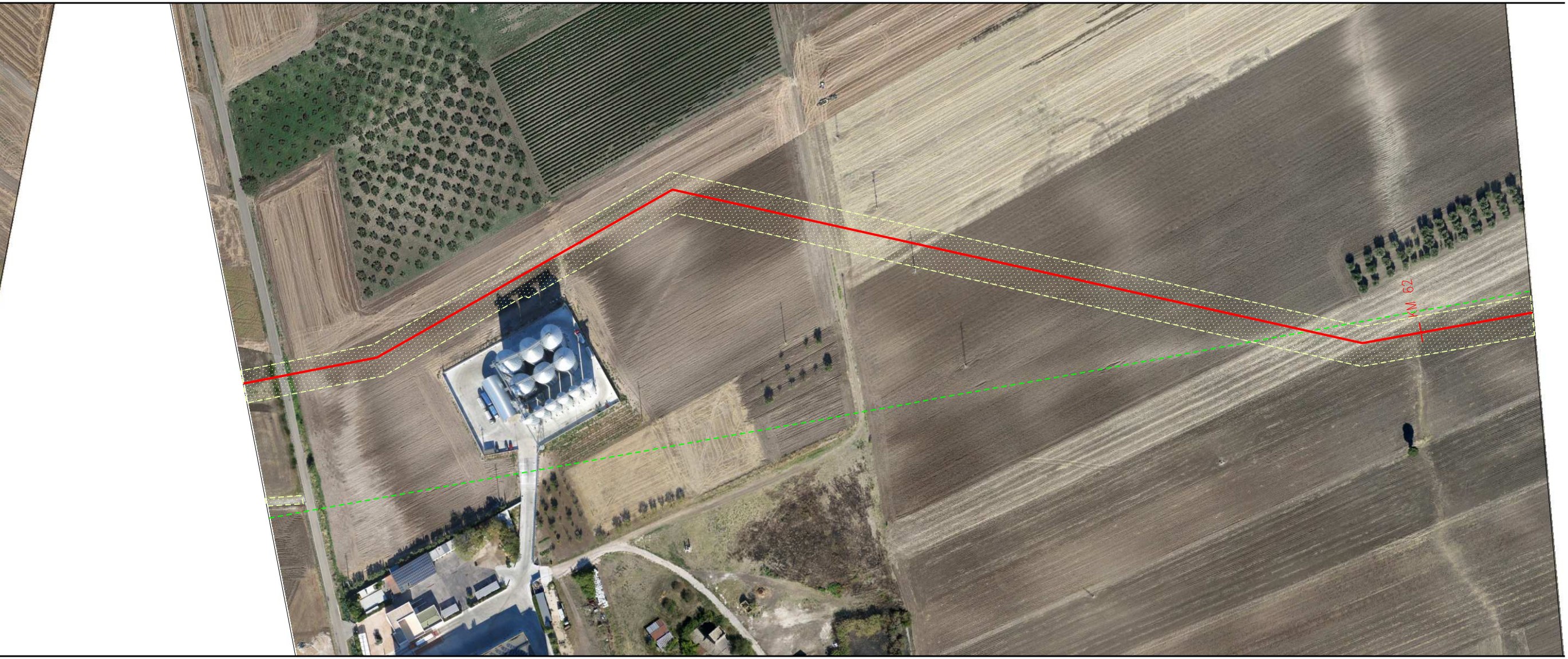

PN	PN

	PR		NO PISTA PR	

	A	

CASALVECCHIO DI PUGLIA



PN

PN



PN

PN

CASALVECCHIO DI PUGLIA



PR

CASALVECCHIO DI PUGLIA



	PN
	CASTELNUOVO DELLA DAUNIA

PN



NO PISTA PN

S

A A

P

CASTELNUOVO DELLA DAUNIA



PN PN

A



PR

PN

A

CASTELNUOVO DELLA DAUNIA



NO PISTA	PN	



PNI	PNI
CASTELNUOVO DELLA DAUNIA	



PNI	PNI

	A	

CASTELNUOVO DELLA DAUNIA	PIETRAMONTECORVINO



PNI	PNI
PIETRAMONTECORVINO	



	NO PISTA	PNI	NO PISTA	PRI	PNI	

	A	

LUCERA	

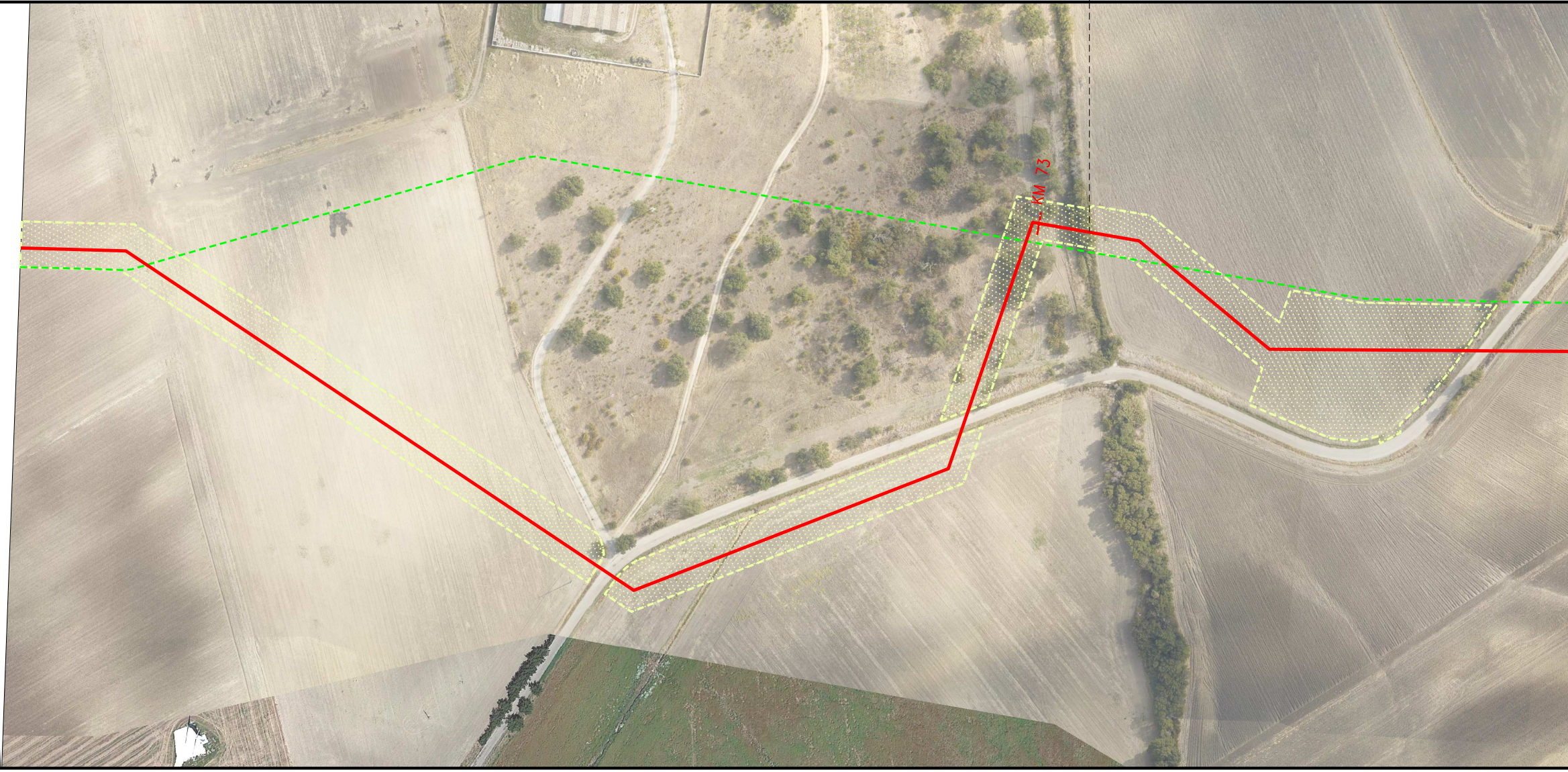

NO PISTA

PIETRAMONTECORVINO

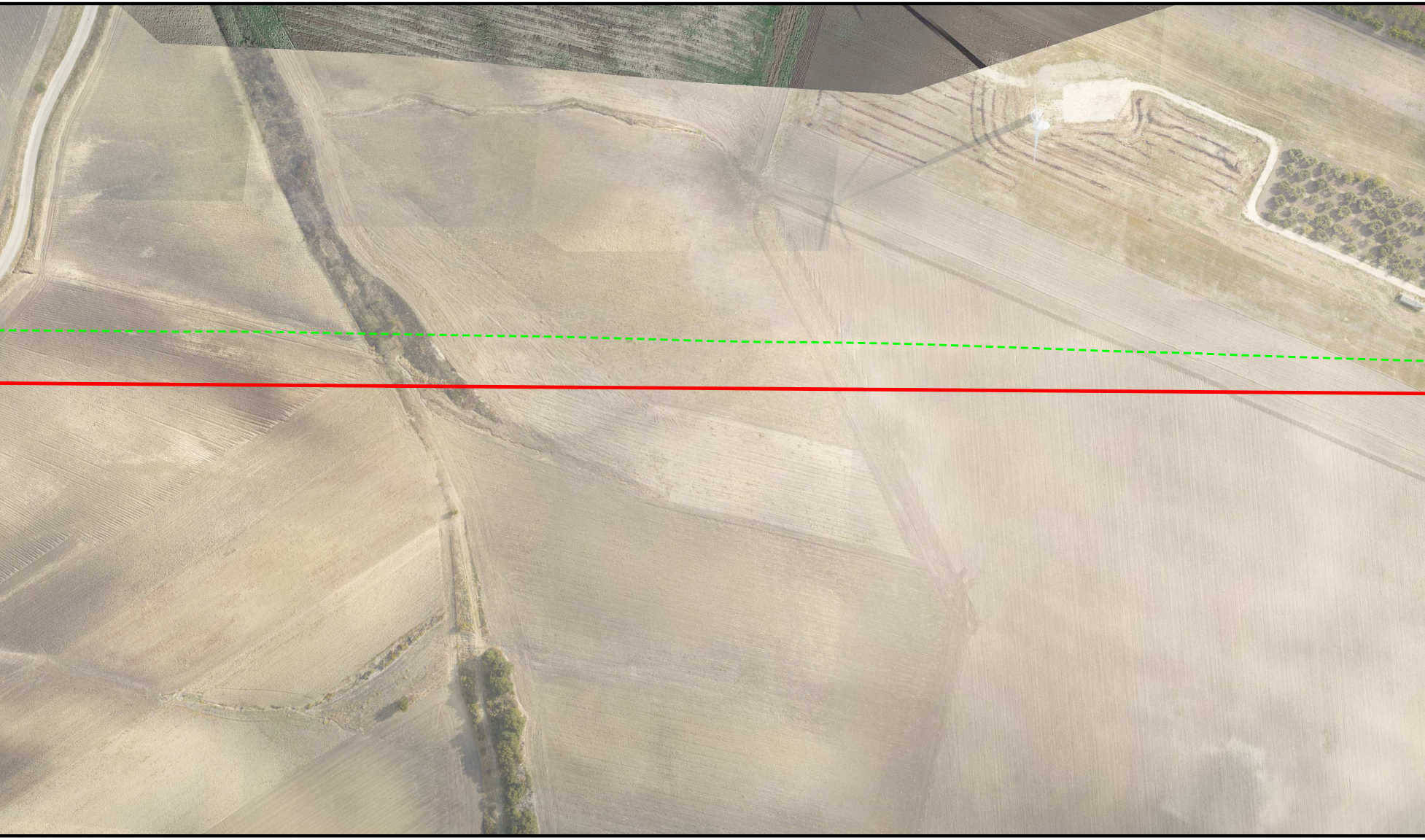

	PN
S	
A	
P	

PIETRAMONTECORVINO



PN			PN
	A		
		LUCERA	



PN	NO PISTA	PN

A

PIETRAMONTECORVINO	LUCERA	PIETRAMONTECORVINO



LUCERA



ALLEGATO 1

S

CASTELNUOVO DELLA DAUNIA



LEGENDA

LEGENDA AREA DI OCCUPAZIONE LAVORI

▨ Area di Occupazione Lavori

SIMBOLI DI LINEA

━━━ Metanodotto in progetto

– – – Altri metanodotti in progetto

- - - - Metanodotti da porre fuori esercizio

-·-·-· Metanodotti in esercizio

-··-··- Altre condotte di terzi

-··-··- Metanodotto S.G.I. Larino-Chieti DN 600(24"), DP 75 bar (in corso di progettazione)

▭ Impianto in progetto

SIMBOLOGIE AREA DI PASSAGGIO

PN	area di passaggio normale
PR	area di passaggio ristretta
PNI	area di passaggio normale invertita
PRI	area di passaggio ristretta invertita
PS	area di passaggio speciale
A	allargamento
P	piazzola di stoccaggio
S	strada di accesso provvisoria

Il presente disegno e' di proprieta' aziendale - La societa' tutelera' i propri diritti a termine di legge.

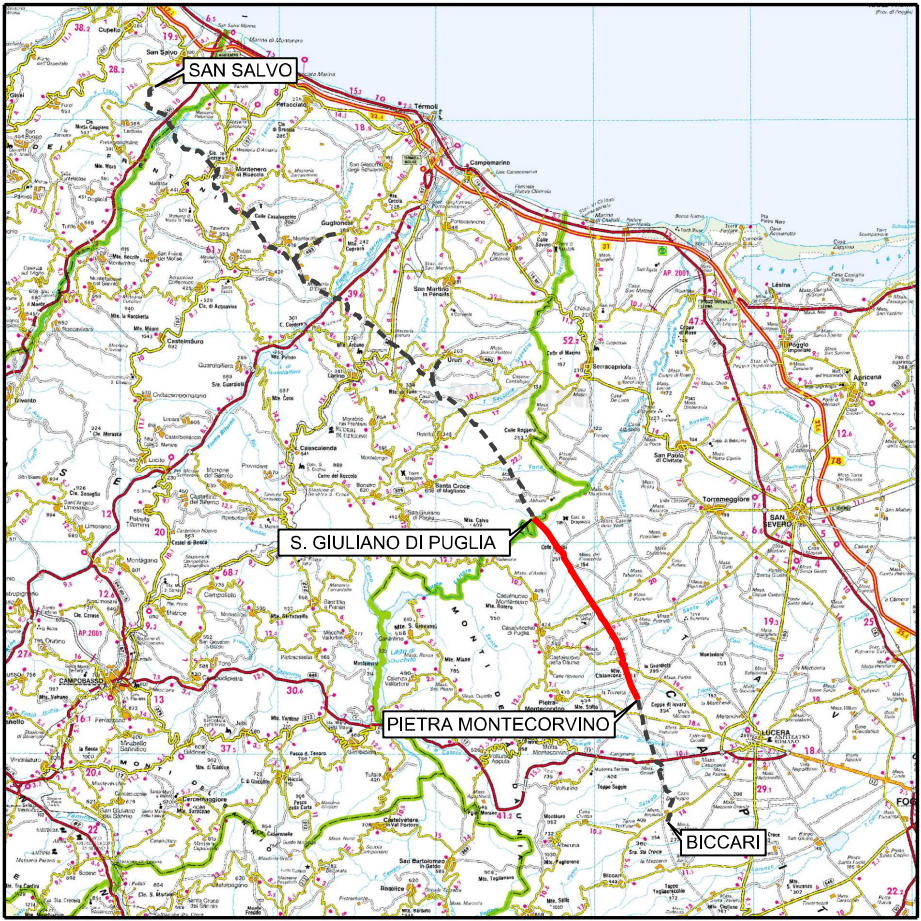

COROGRAFIA **SCALA 1:500000**

Dott. Ing. PAOLO ZANNIER A1679

00	11.01.19	EMISSIONE PER INTEGRAZIONE SIA	TORELLI	RICCIOTTI	CAPRIOTTI
Rev.	Data	Descrizione	Disegn.	Contr.	Approv.

Proprietario snam	Progettista Enereco	Disegno PG-AFOL2000-104
METANODOTTO SAN SALVO – BICCARI DN 650 (26"), DP 75 bar 4^ TRONCO: S.GIULIANO DI PUGLIA – PIETRA MONTECORVINO		Revisione 00 Comm. NR / 17076 Cod.tec.
PLANIMETRIA SU ORTOFOTO CON OCCUPAZIONE LAVORI		Scala 1:2000