DATI TECNICI FUNZIONALI	ALLEGATI DI RIFERIMENTO	
	AREA DI PASSAGGIO	PN NO PISTA
	STRADE DI ACCESSO PROVVISORIE ALLE AREE DI PASSAGGIO	
	ALLARGAMENTI IN CORRISPONDENZA DI FIUMI/INFRASTRUTTURE ESISTENTI	
	PIAZZOLE PROVVISORIE PER I MATERIALI	
	CONFINI AMMINISTRATIVI	

DATI CARATTERISTICI

PRESSIONE MASSIMA DI ESERCIZIO (MOP) 64 bar
DIAMETRO PREVALENTE = 500 (DN)

DATI GENERALI

DN	500	SP	7.92	[API]	17617.65 m	

LUNGHEZZA TOTALE IMPIANTO 17617.65 m.

PLANIMETRIA 1:2000

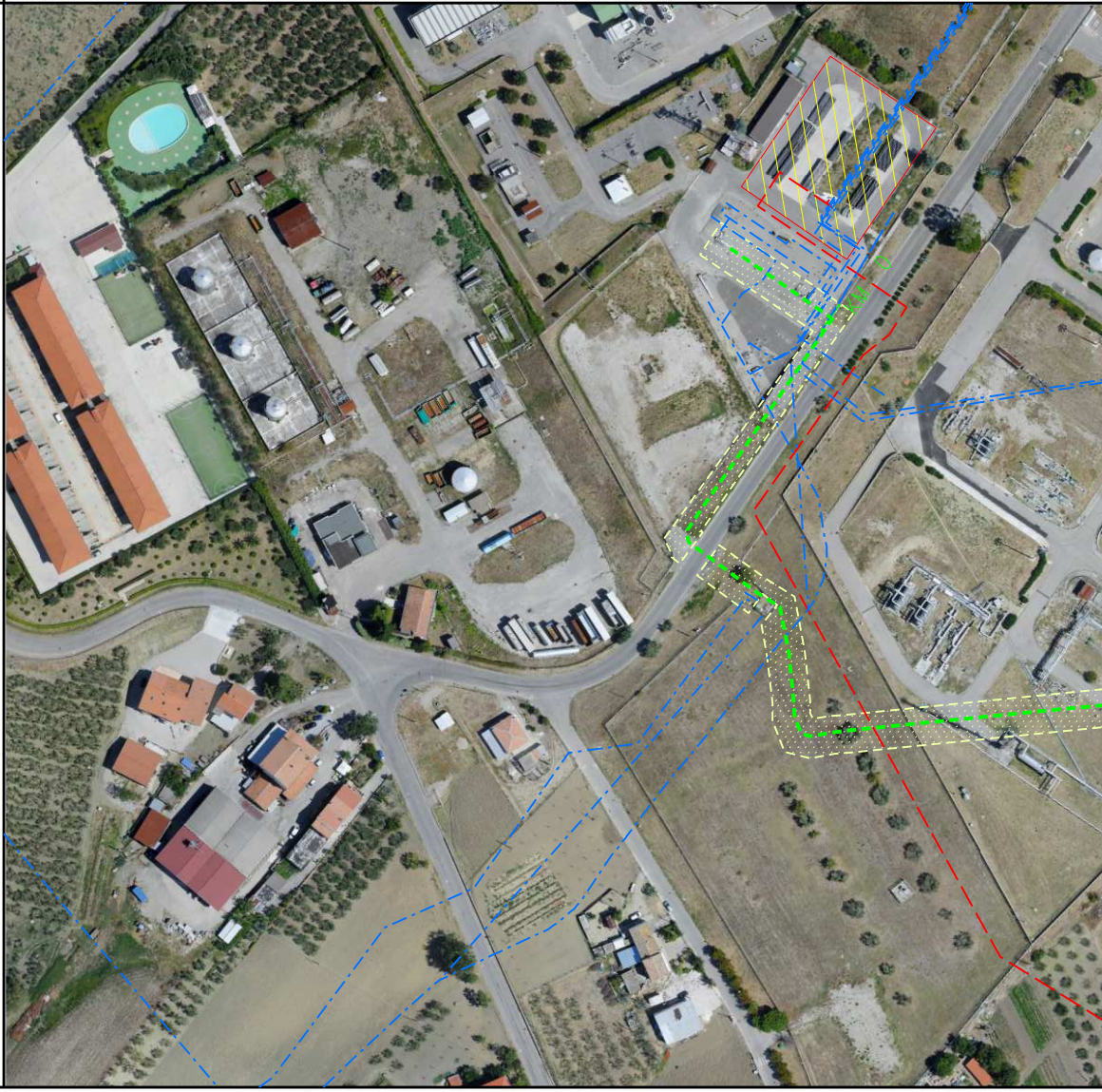

PN

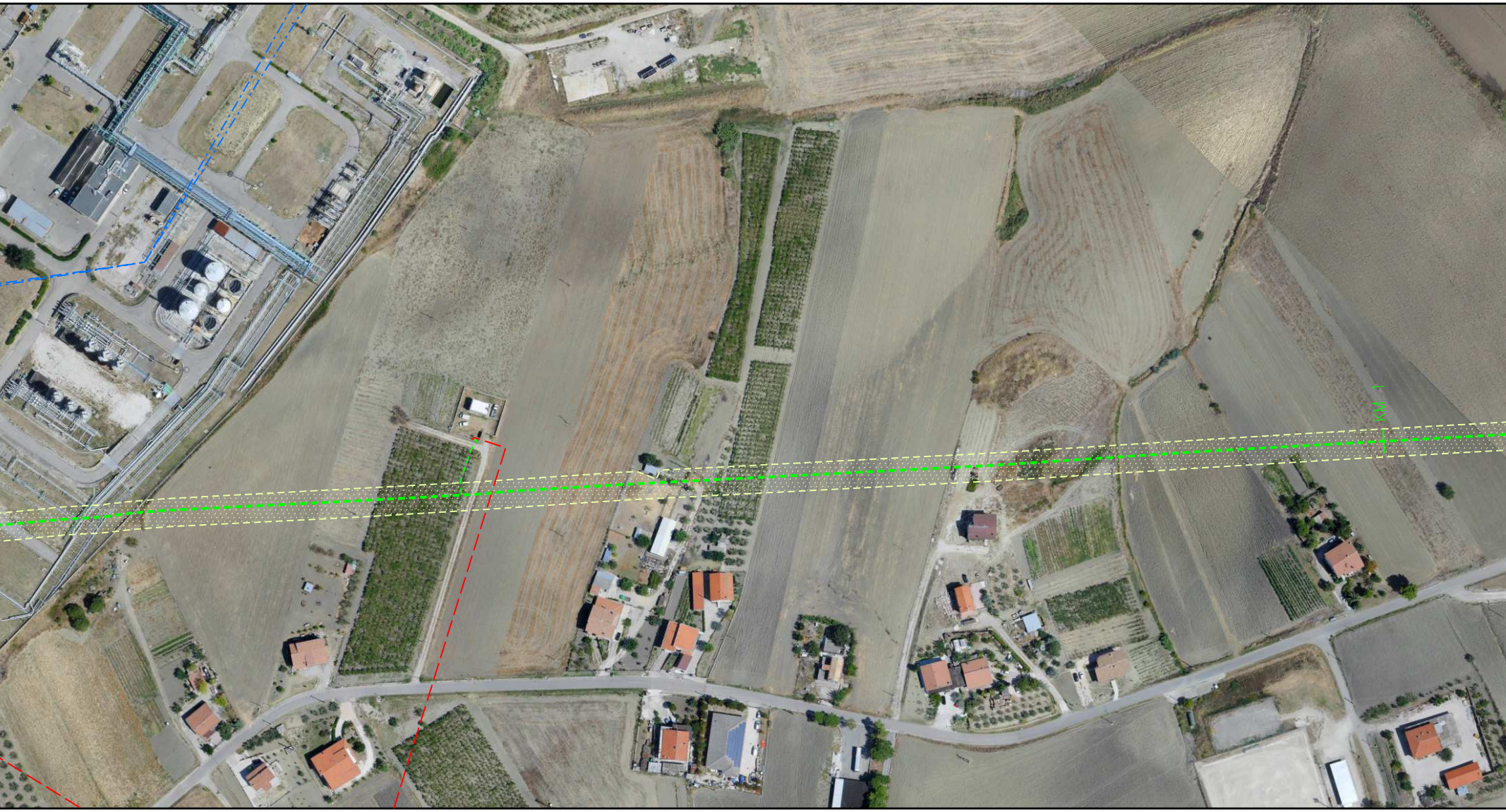

NO PISTA	PN

CUPELLO

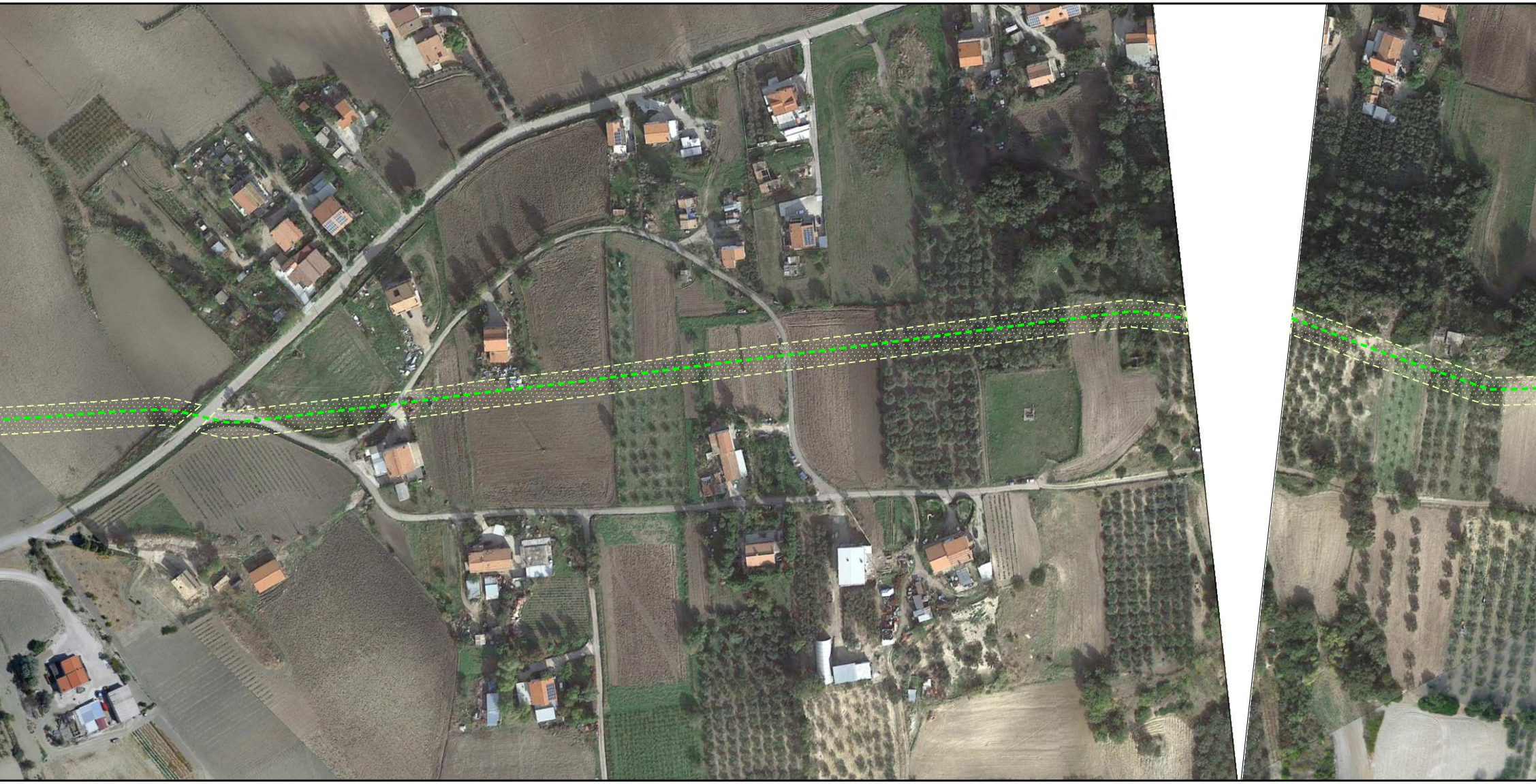

NO PISTA | PN | NO PISTA

CUPELLO



ALLEGATO 1

PN

PN

NO PISTA

S

A

LENTELLA

LENTELLA



	PN NO PISTA		PN		NO PISTA	PN

	A		A

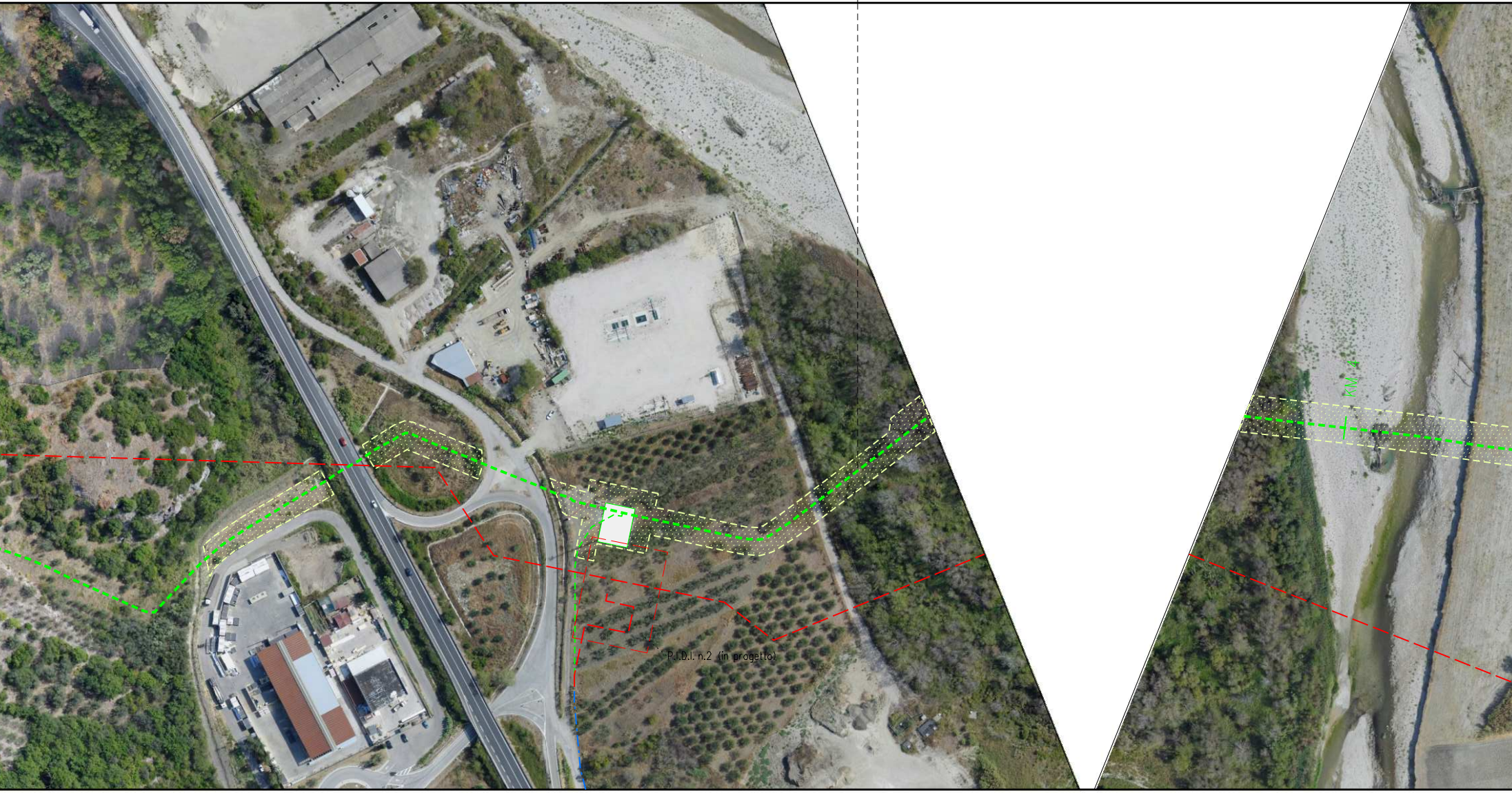

NO PISTA

S

A

MONTENERO DI BISACCIA



PN

MONTENERO DI BISACCIA

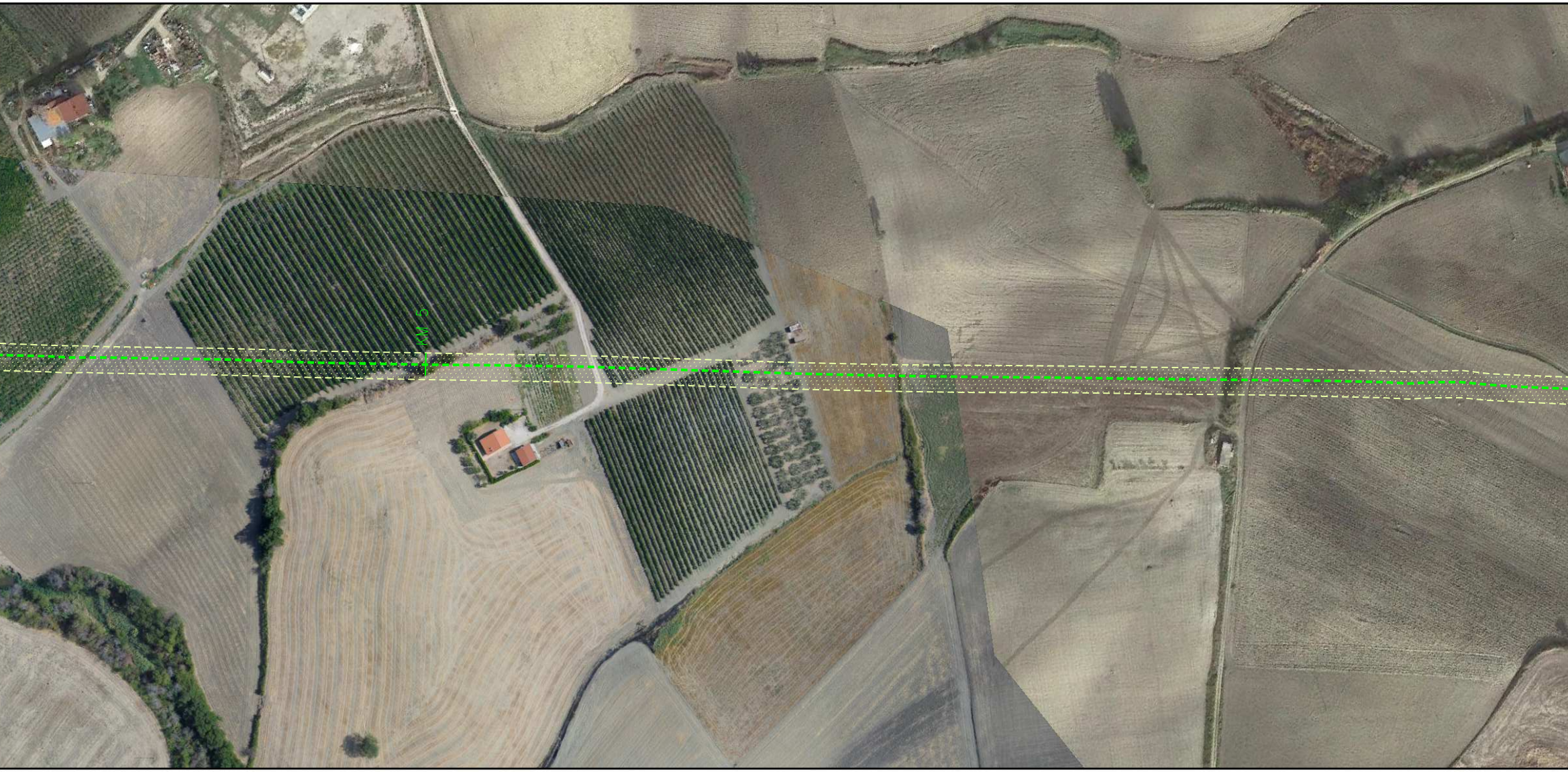

ALLEGATO 2



PN
MONTENERO DI BISACCIA



ALLEGATO 3

PN

S

A

MONTENERO DI BISACCIA



PN



S

MONTENERO DI BISACCIA

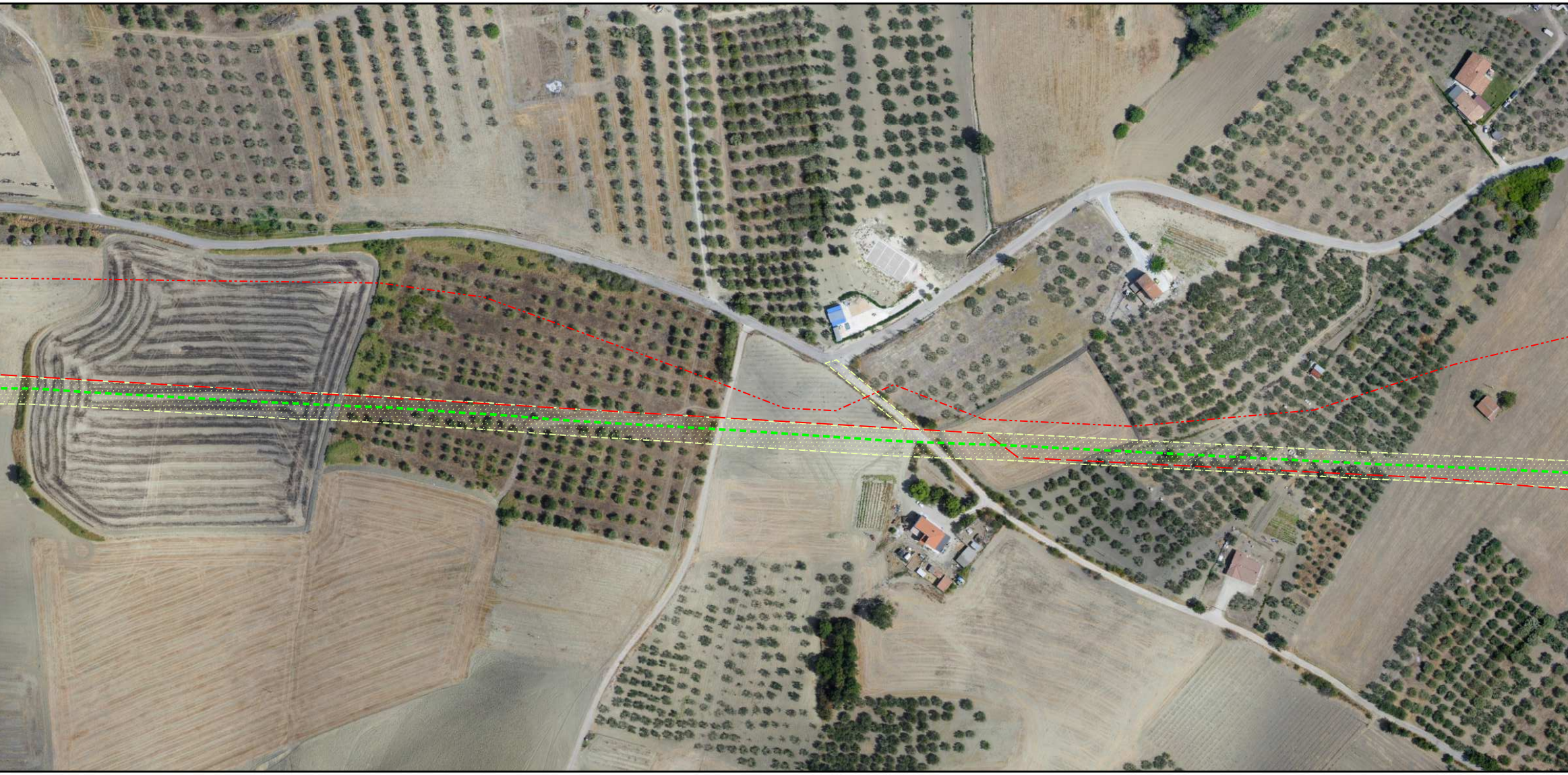

PN

NO

A

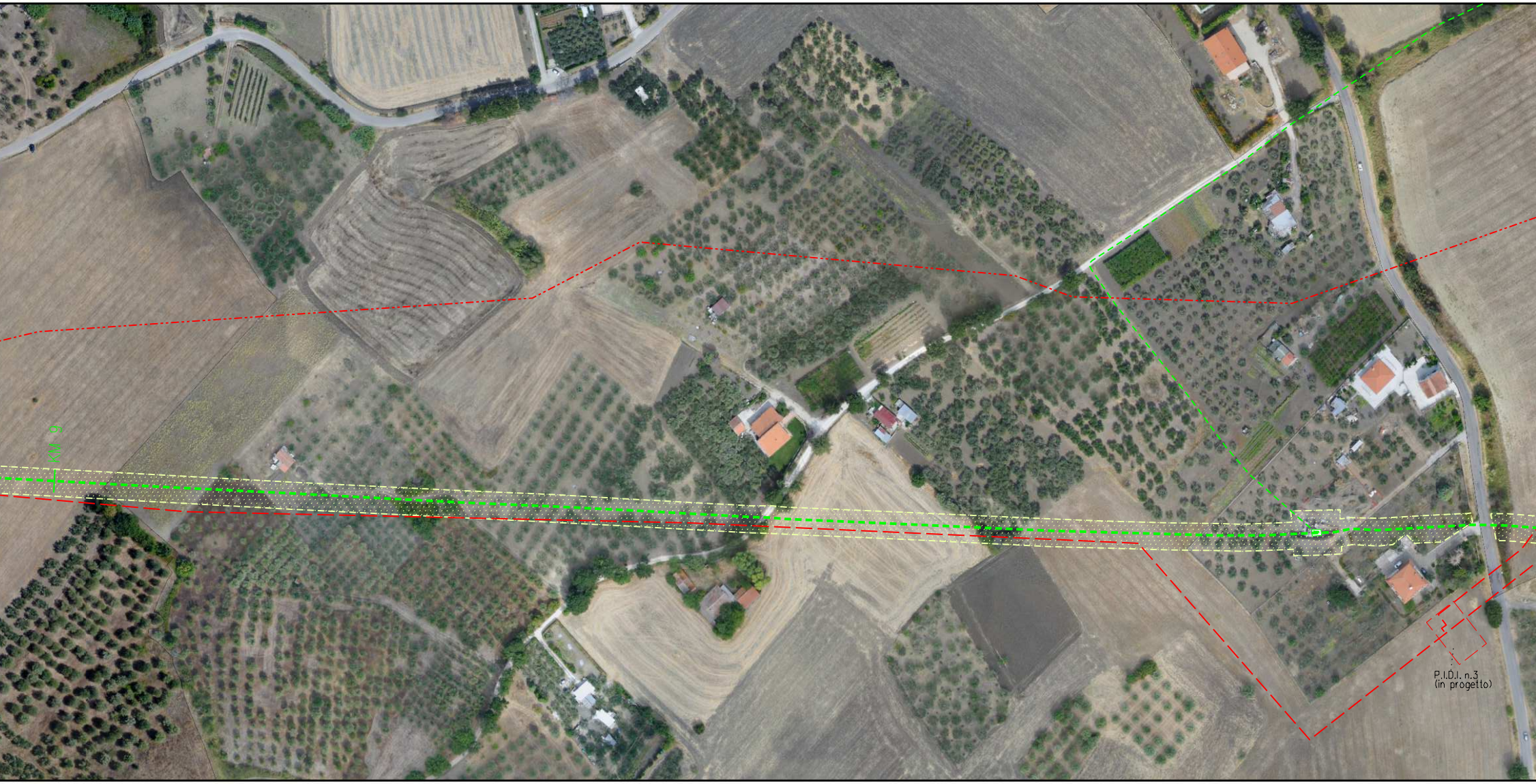
KM 9
P.I.D.I. n.3
(in progetto)

PISTA	PN		
		A	

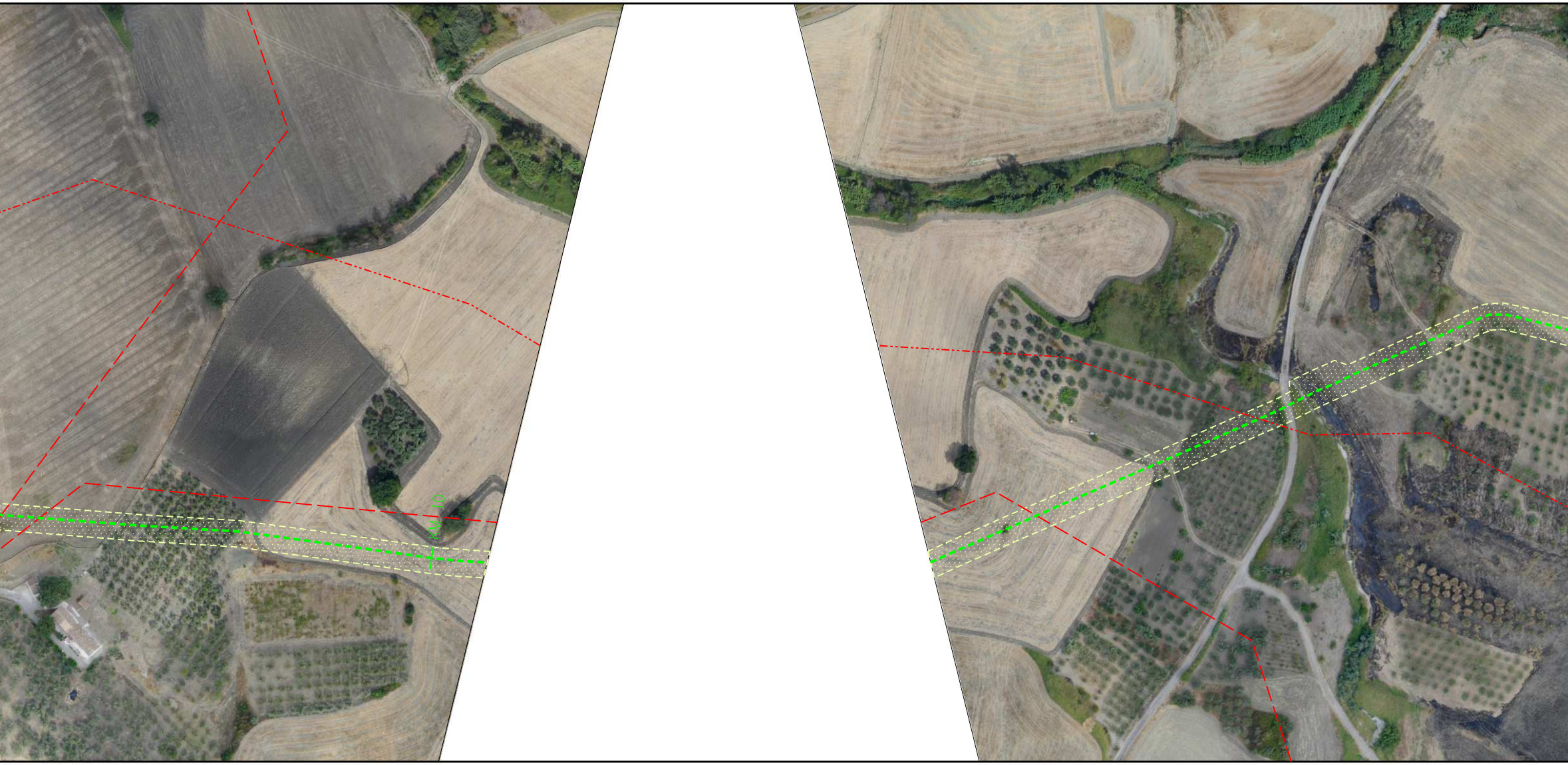

PN

NO PISTA

PN

NO PISTA

S

MONTENERO DI BISACCIA

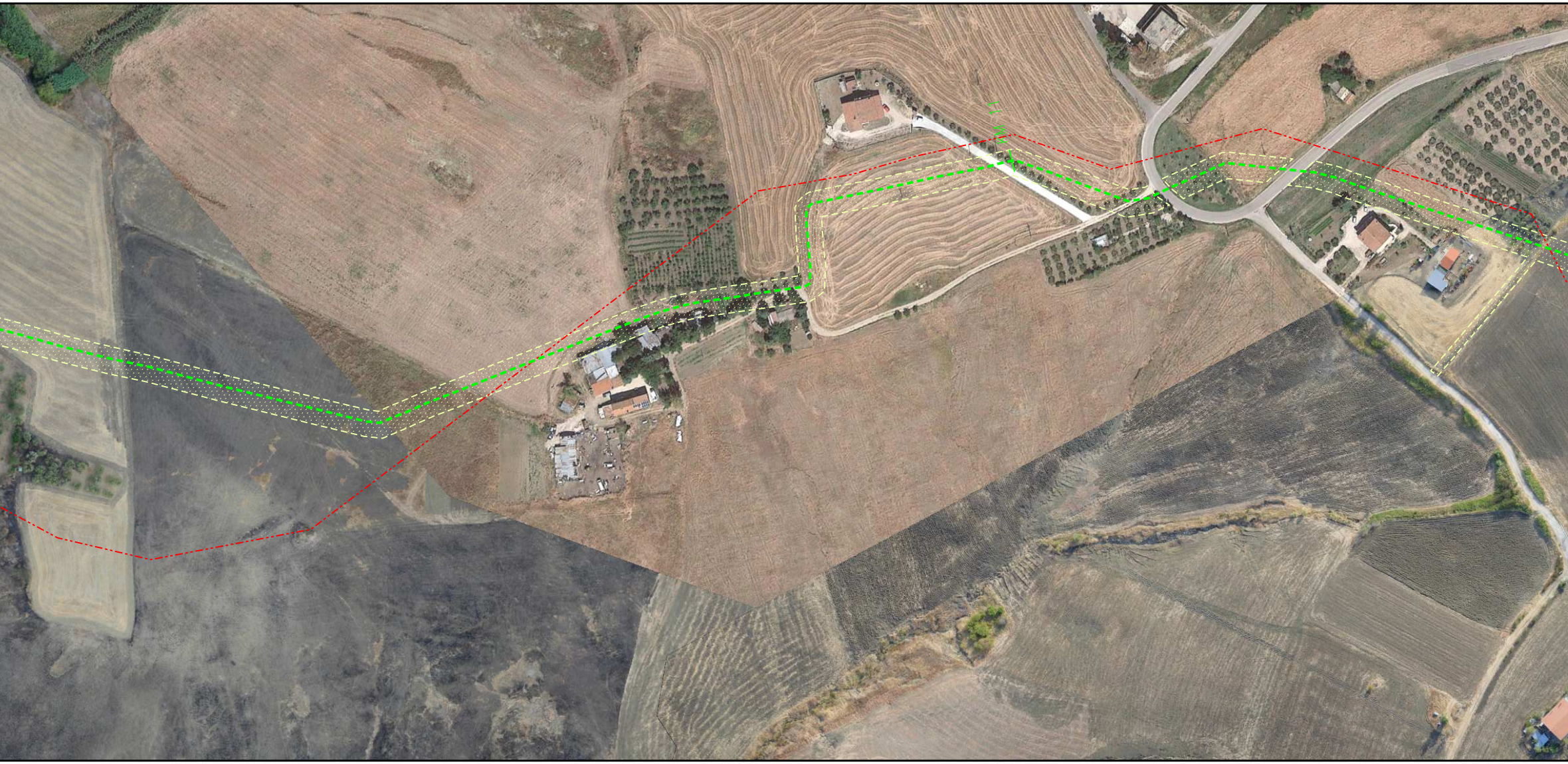

PN

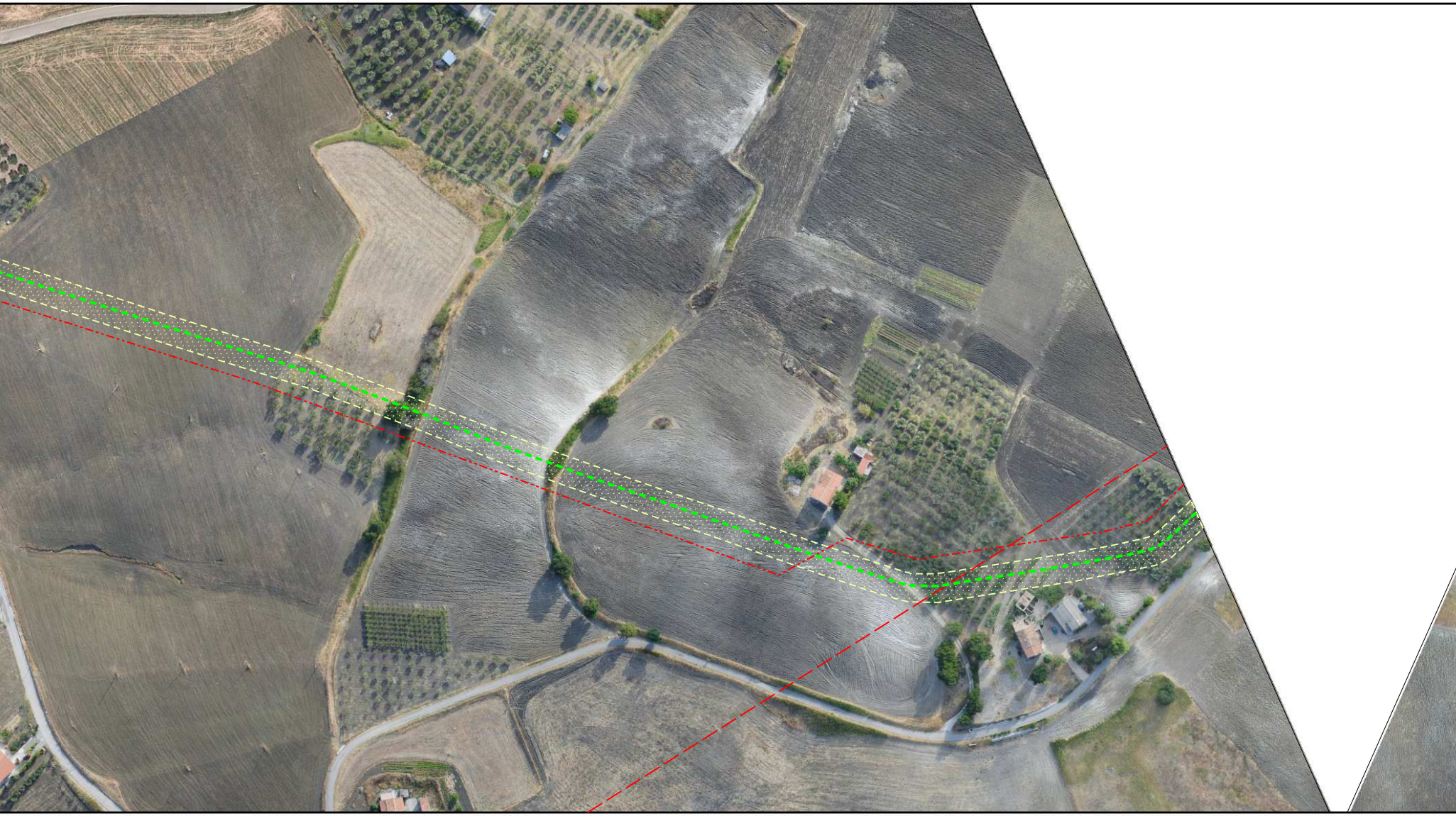

PN
MONTENERO DI BISACCIA



PN

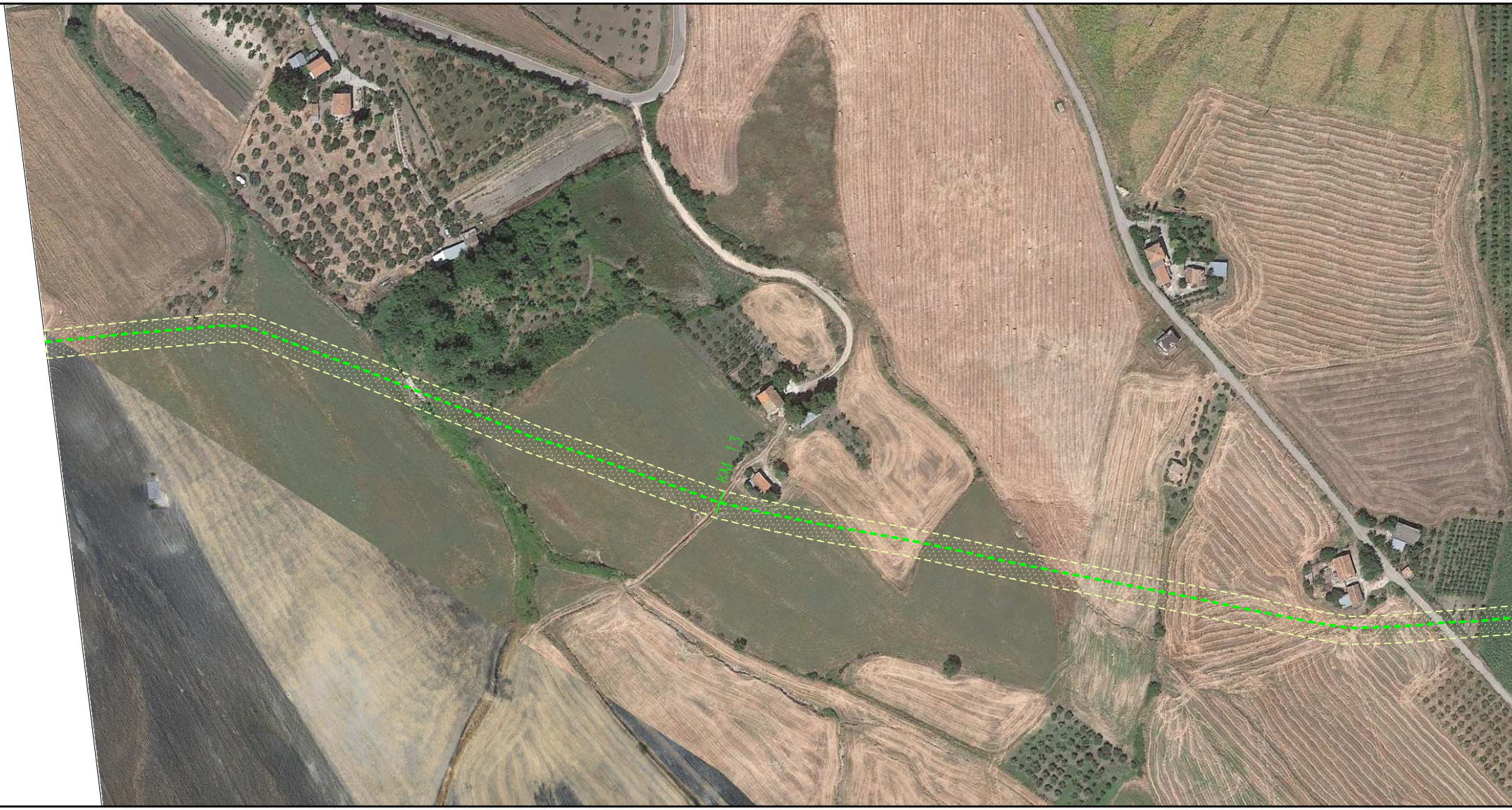

PN
MONTENERO DI BISACCIA

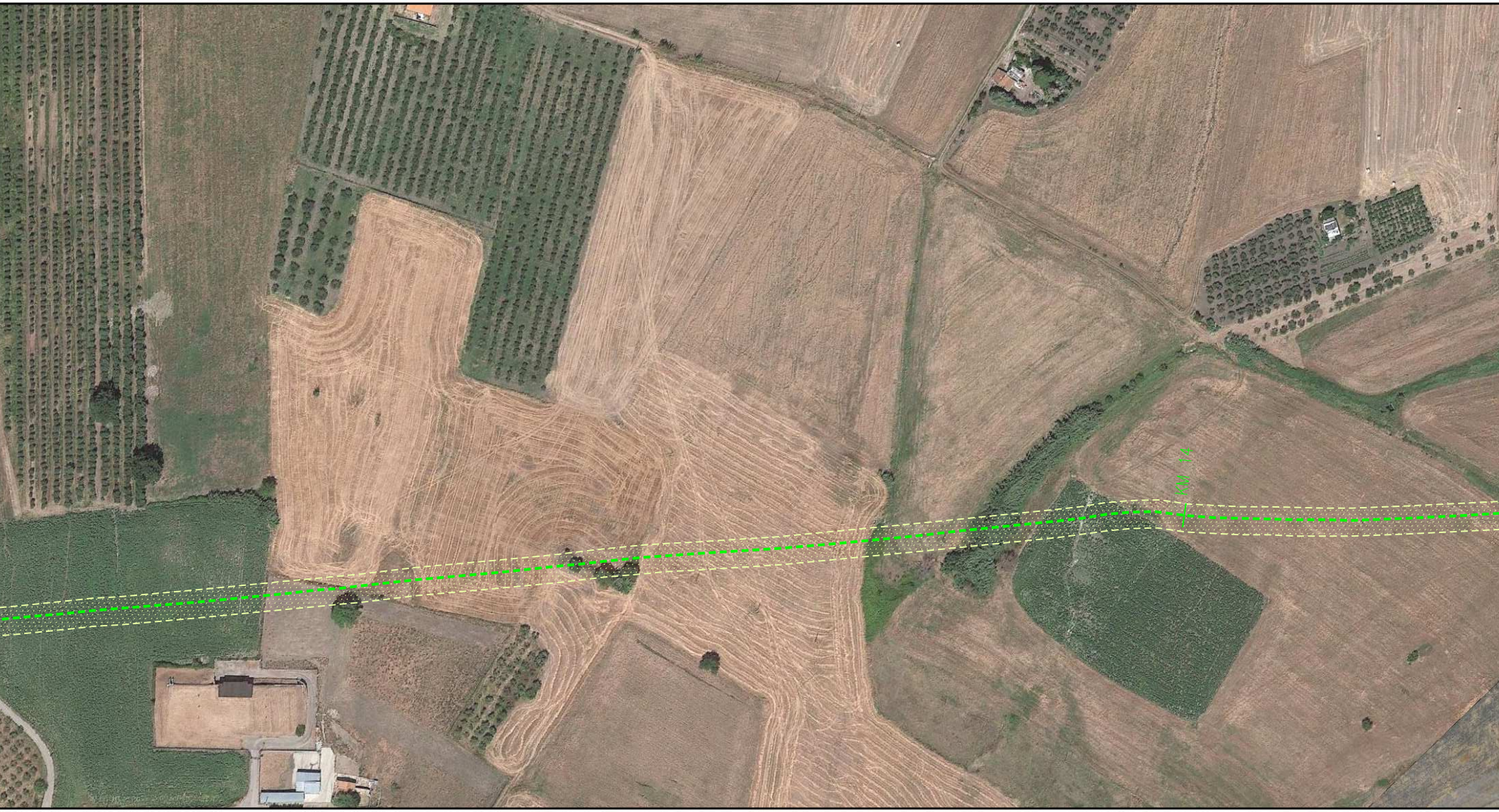

NO PISTA

PN



ALLEGATO 4


PN
S
A
KM 15
P.I.D.I. n.4
(in progetto)

	S		

MONTENERO DI BISACCIA	MONTECILFONE



ALLEGATO 5

PN

S

MONTECILFONE



	PALATA



ALLEGATO 1

S

LENTELLA





ALLEGATO 2

S

MONTENERO DI BISACCIA



ALLEGATO 3

S

MONTENERO DI BISACCIA



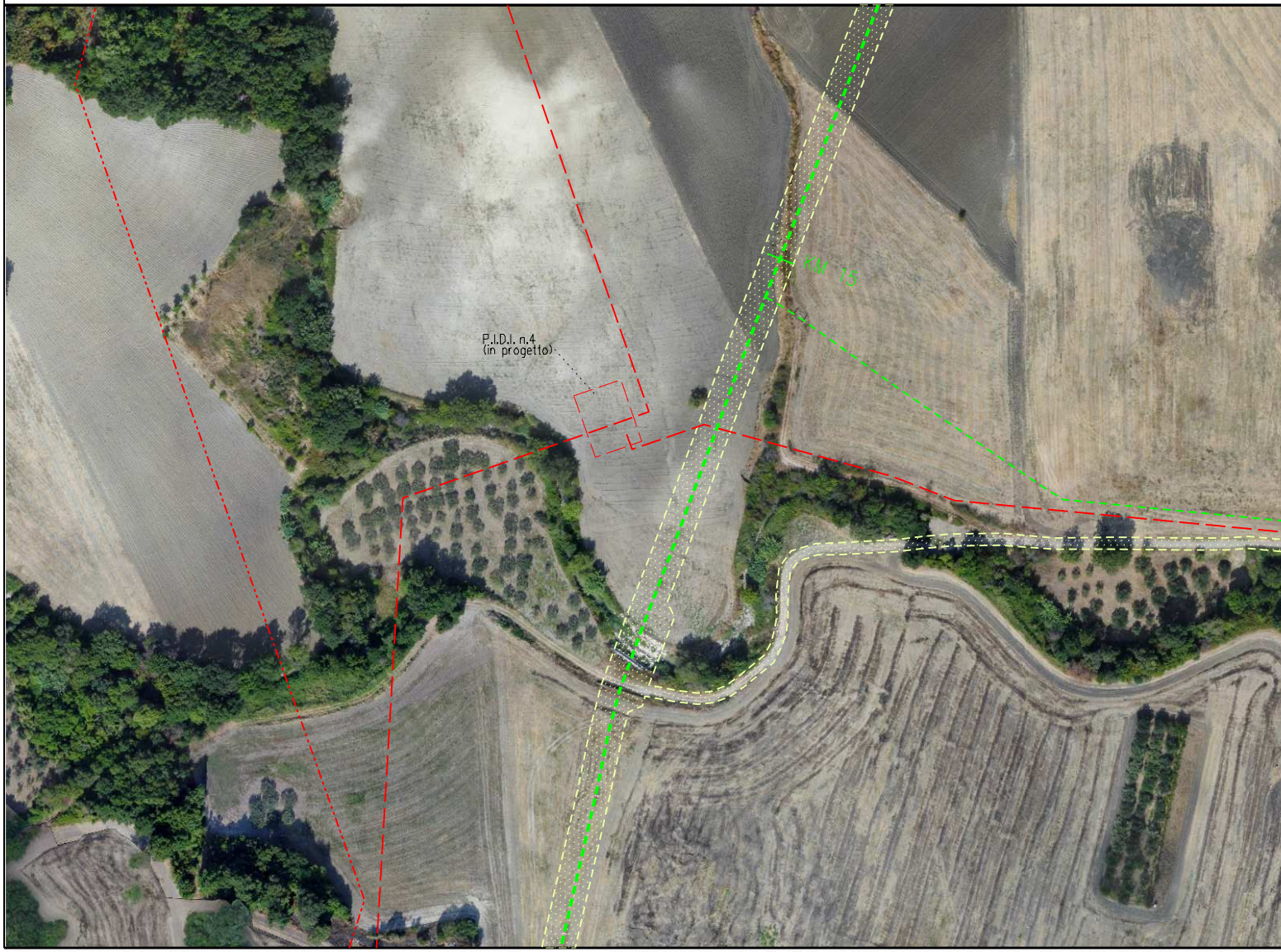

ALLEGATO 4

S

MONTENERO DI BISACCIA



ALLEGATO 5

S

MONTECILFONE

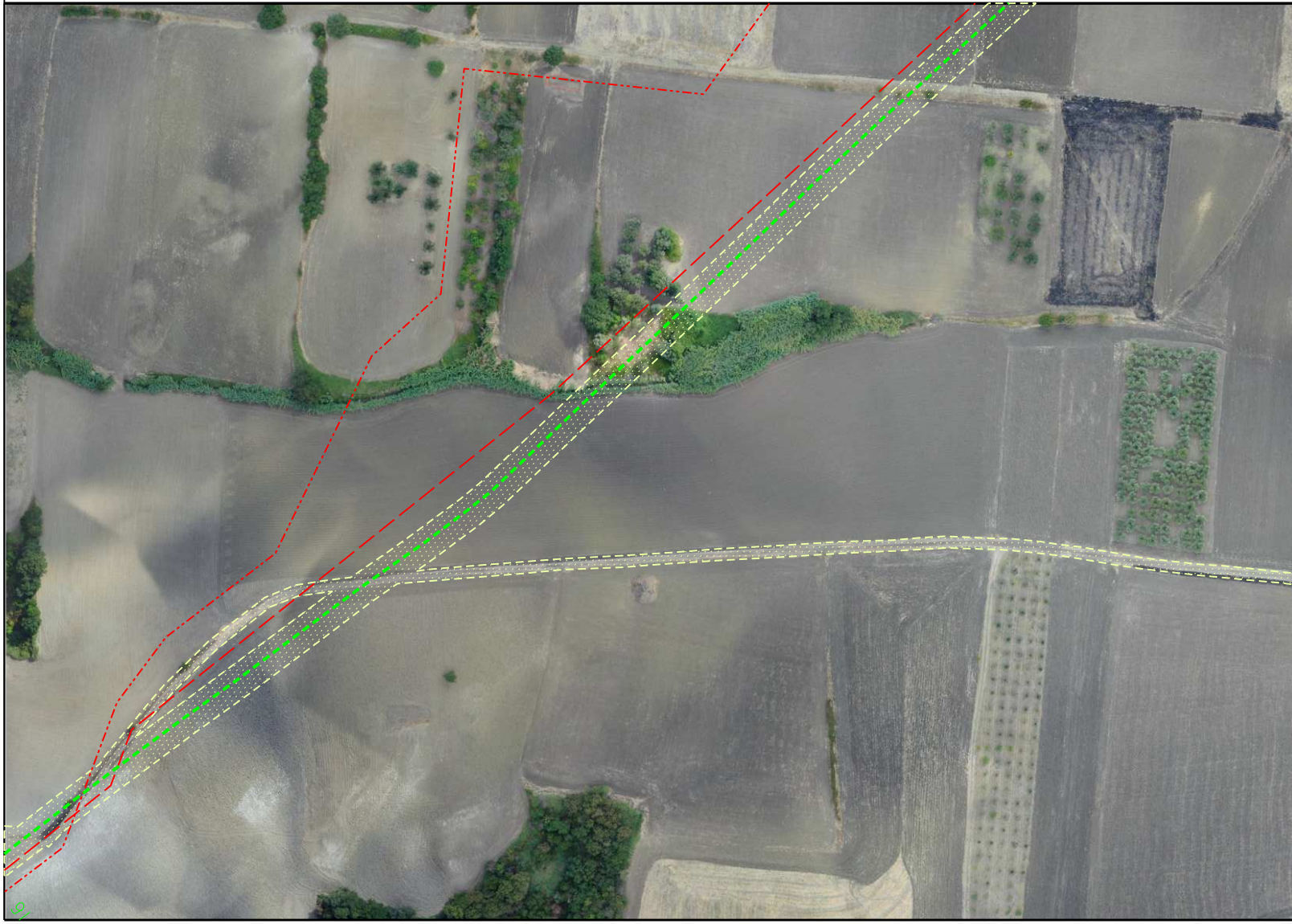



LEGENDA

LEGENDA AREA DI OCCUPAZIONE LAVORI

▨	Area di Occupazione Lavori

SIMBOLI DI LINEA

- - - - -	Metanodotto da dismettere
— — — —	Metanodotti in progetto
—·—·—·—	Metanodotti in esercizio
- - - - -	Met. da dismettere in altre opere
-··-··-··-	Altre condotte di terzi
-·-·-·-·	Metanodotto S.G.I. Larino-Chieti DN 600(24"), DP 75 bar (in corso di progettazione)
🟩	Impianto da dismettere

SIMBOLOGIE AREA DI PASSAGGIO

PN	area di passaggio normale
PNI	area di passaggio normale invertita
A	allargamento
S	strada di accesso provvisoria

Il presente disegno e' di proprieta' aziendale - La societa' tutelera' i propri diritti a termine di legge.

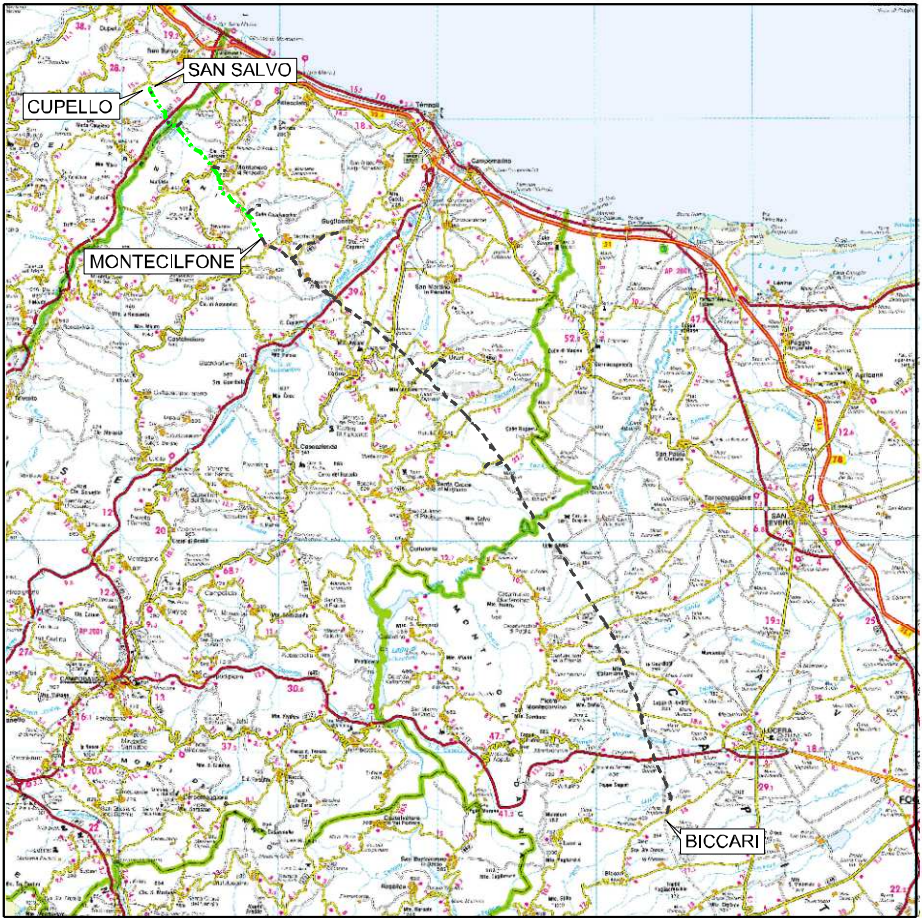

COROGRAFIA **SCALA 1:500.000**

Dott. Ing. PAOLO ZANNIER
A1879

00	11.01.19	EMISSIONE PER INTEGRAZIONE SIA	CAMILLONI	RICCIOTTI	CAPRIOTTI
Rev.	Data	Descrizione	Disegn.	Contr.	Approv.

Proprietario snam	Progettista Enereco	Disegno PG-AFOL2000-301
METANODOTTO SAN SALVO – BICCARI DN 500 (20"), MOP 64 bar 1^ TRONCO: CUPELLO – MONTECILFONE		Revisione 00 Comm. NR / 17076 Cod.tec.
Rimozione Condotta Esistente PLANIMETRIA SU ORTOFOTO CON OCCUPAZIONE LAVORI		Scala 1:2000

N. Rif. 03492–PPL–DW–301–0050 – FILE NAME: PG–AFOL2000–301_00