DATI TECNICI FUNZIONALI	ALLEGATI DI RIFERIMENTO	
	AREA DI PASSAGGIO	
	STRADE DI ACCESSO PROVVISORIE ALLE AREE DI PASSAGGIO	
	ALLARGAMENTI IN CORRISPONDENZA DI FIUMI/INFRASTRUTTURE ESISTENTI	
	PIAZZOLE PROVVISORIE PER I MATERIALI	
	CONFINI AMMINISTRATIVI	

DATI CARATTERISTICI

PRESSIONE MASSIMA DI ESERCIZIO (MOP) 64.0 bar
DIAMETRO PREVALENTE = 500.0 (DN)

DATI GENERALI

DN	500	SP	7.92	[API]	17444.08 m
DN	500	SP	19.05	[API]	42.57 m
DN	500	SP	10.31	[API]	31.35 m

LUNGHEZZA TOTALE IMPIANTO 17518.00 m.

PLANIMETRIA 1:2000



MONTECILFONE

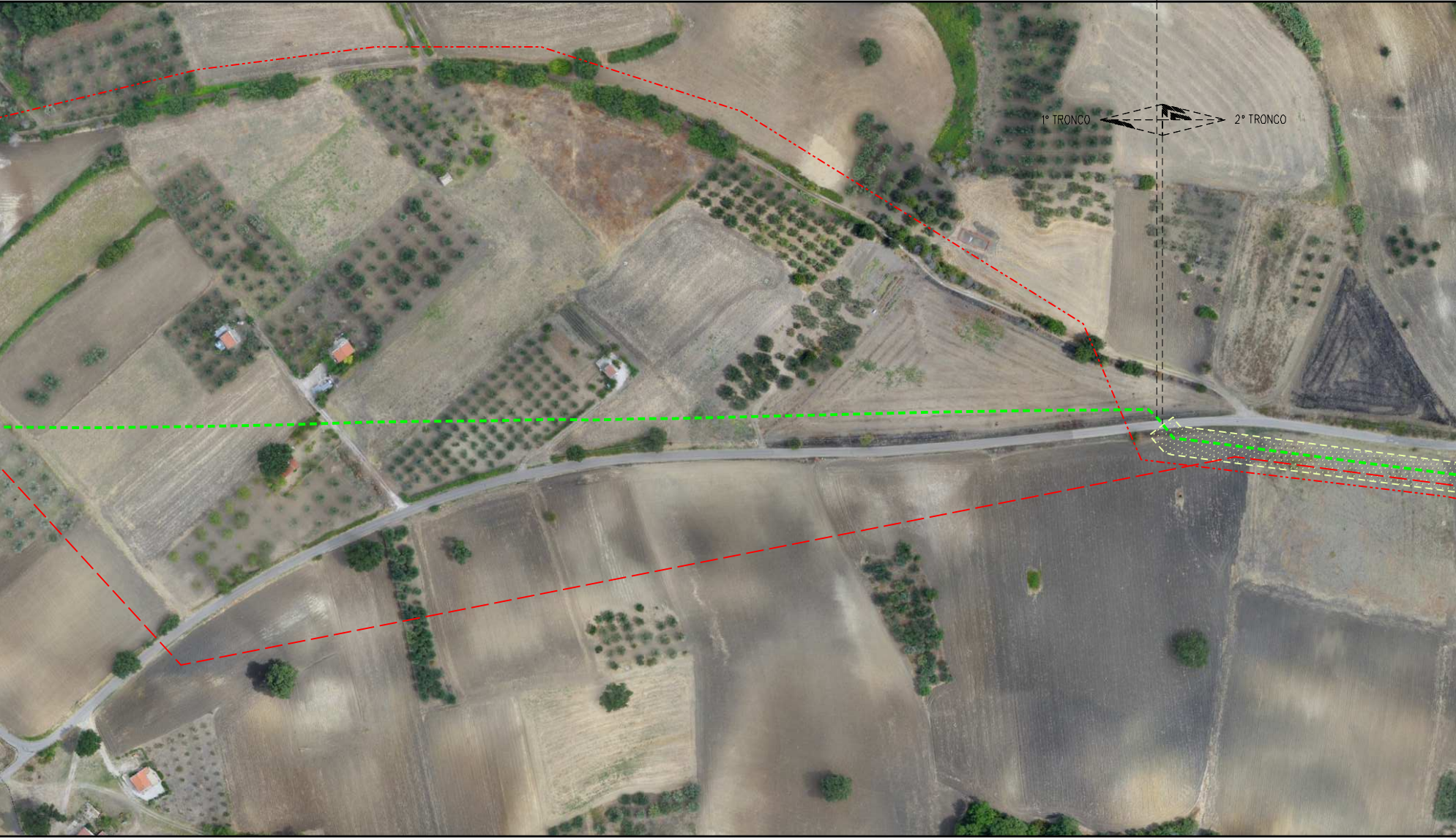

PN

S

PALATA



NO PISTA

A

PALATA

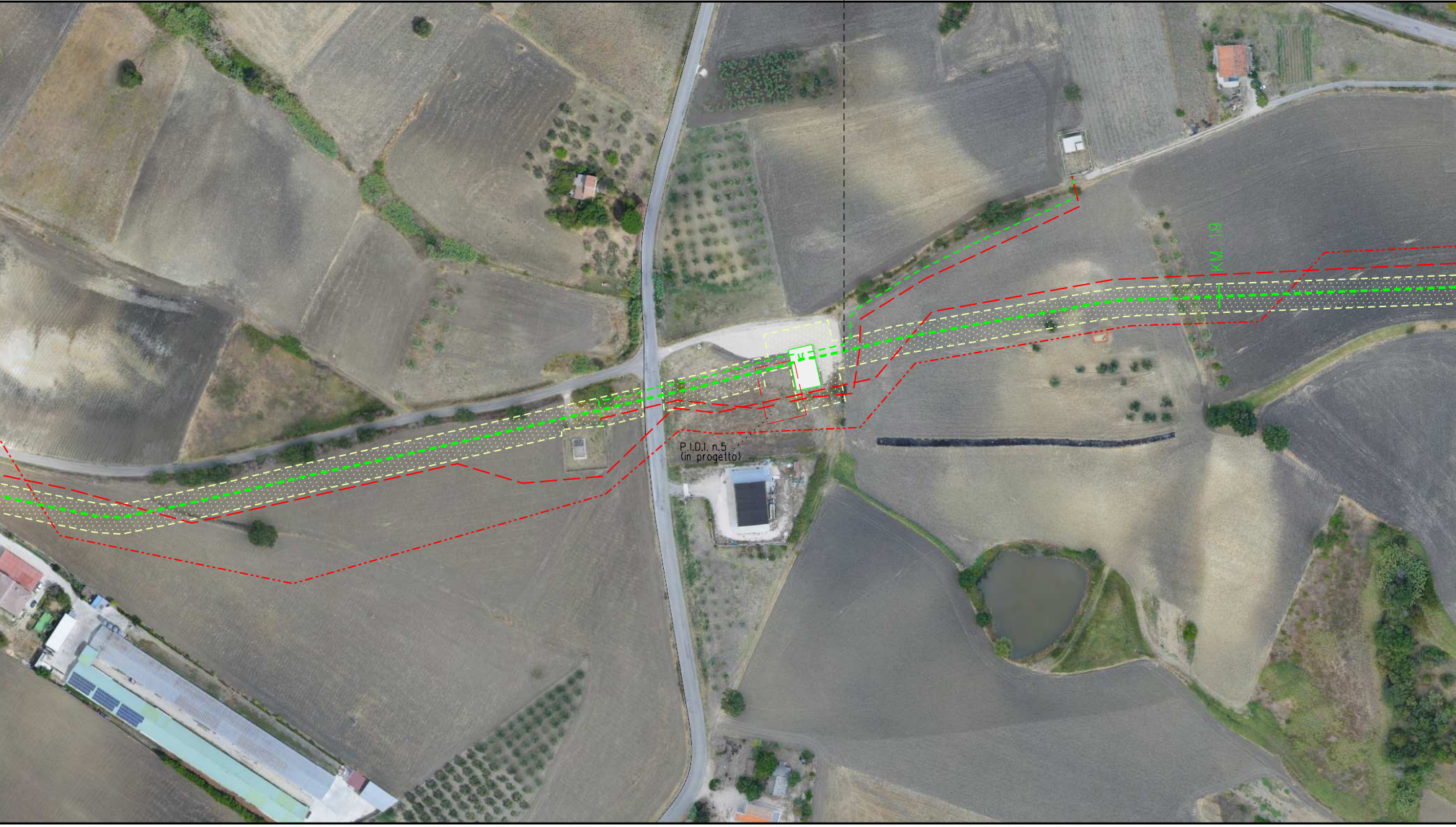

ALLEGATO 1

PN

S

MONTECILFONE



MONTECILFONE

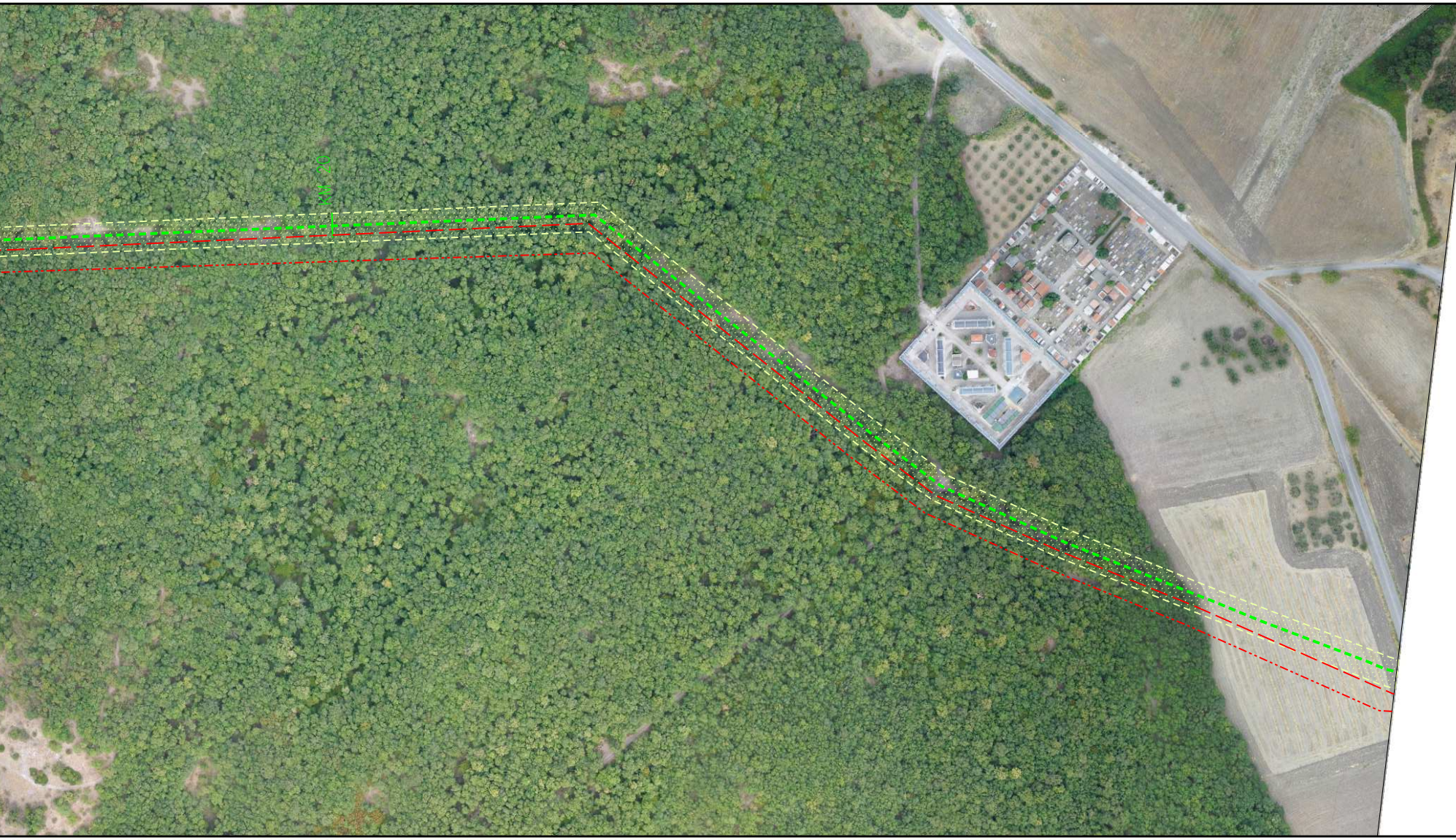

NO PISTA

PN

NO PISTA

MONTECILFONE



PN



PN

MONTECILFONE



PALATA	MONTECILFONE	PALATA	

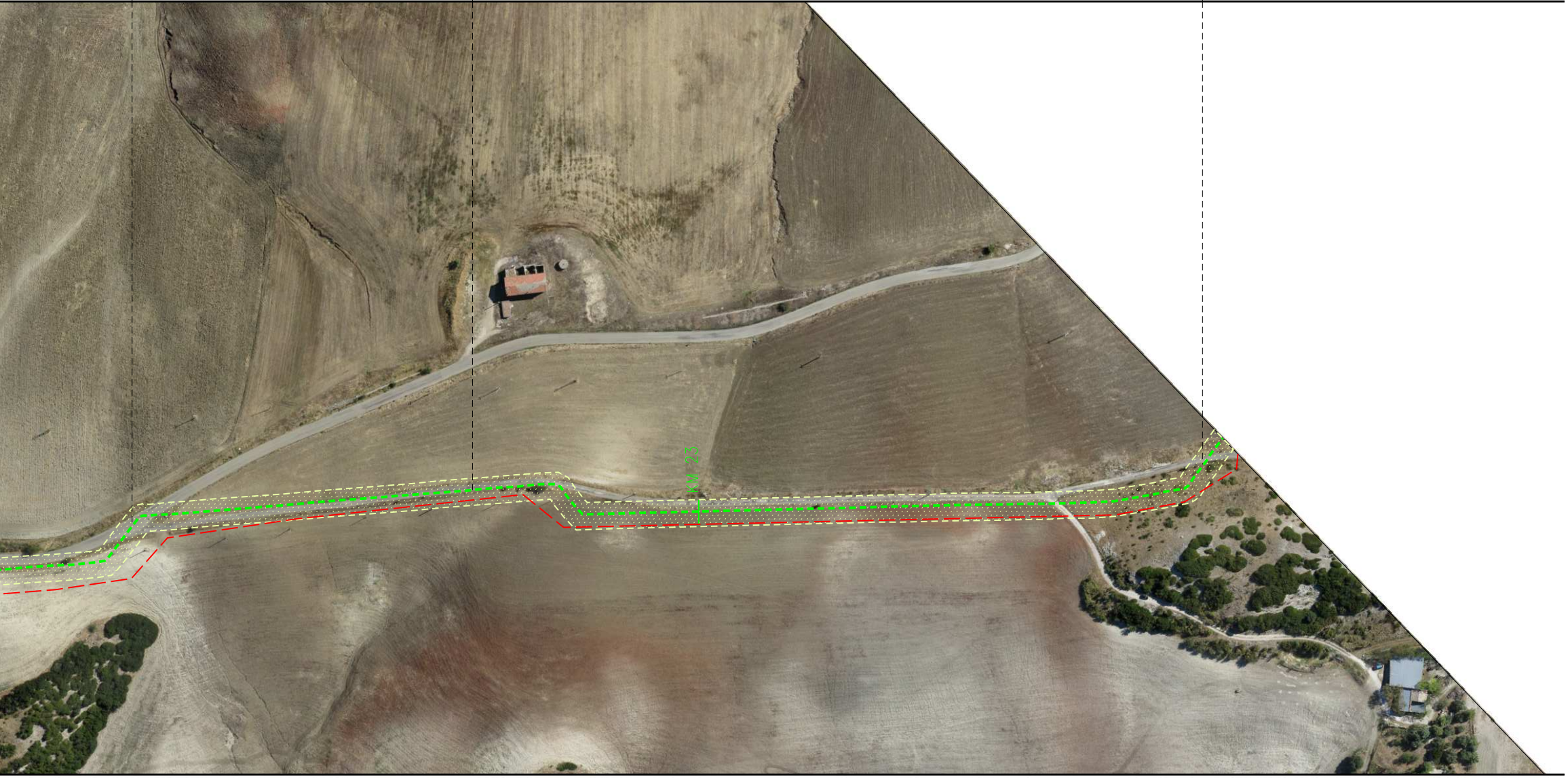

PN

S

MONTECILFONE

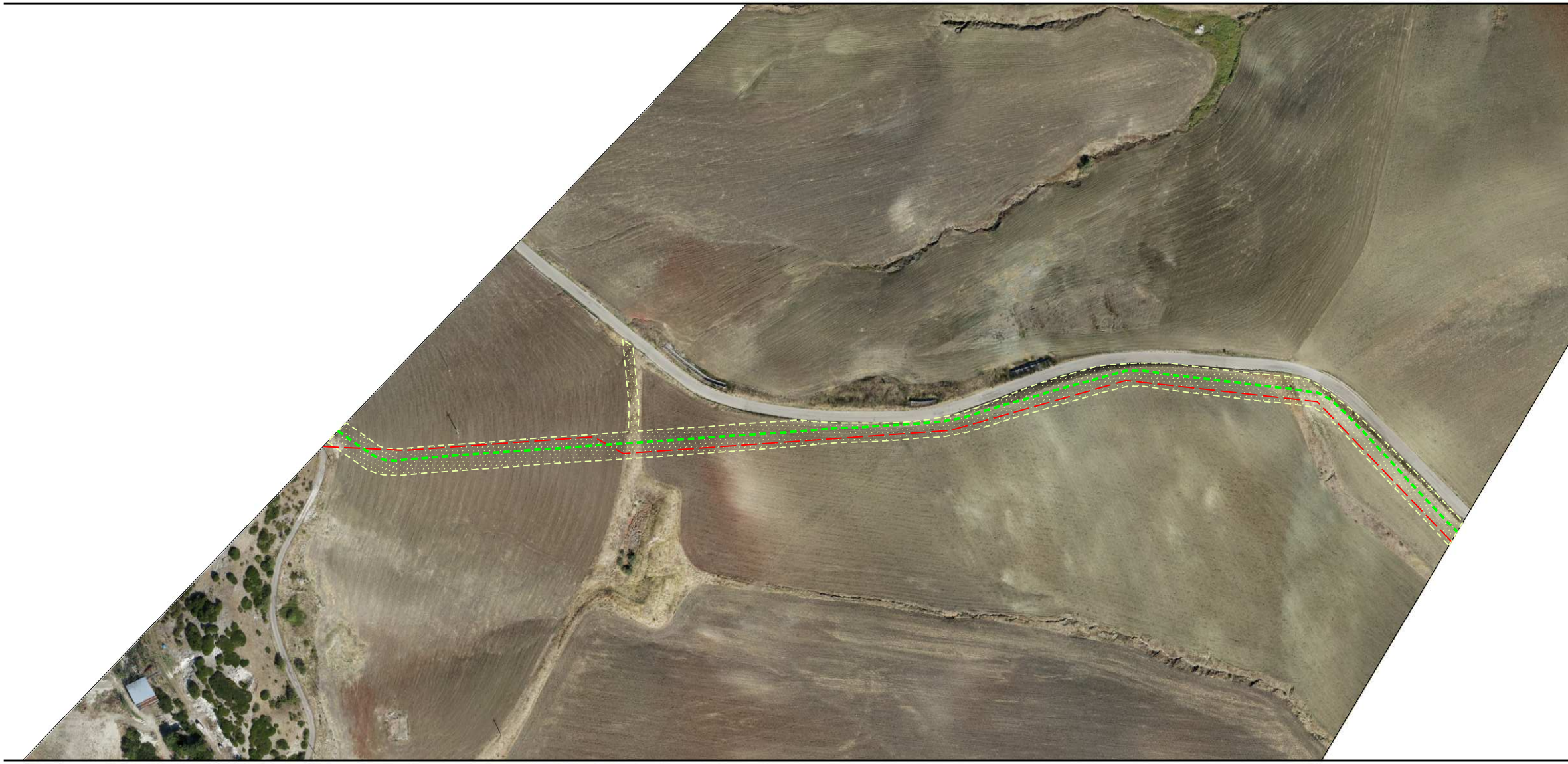

MONTECILFONE



PN

GUGLIONESI



PN

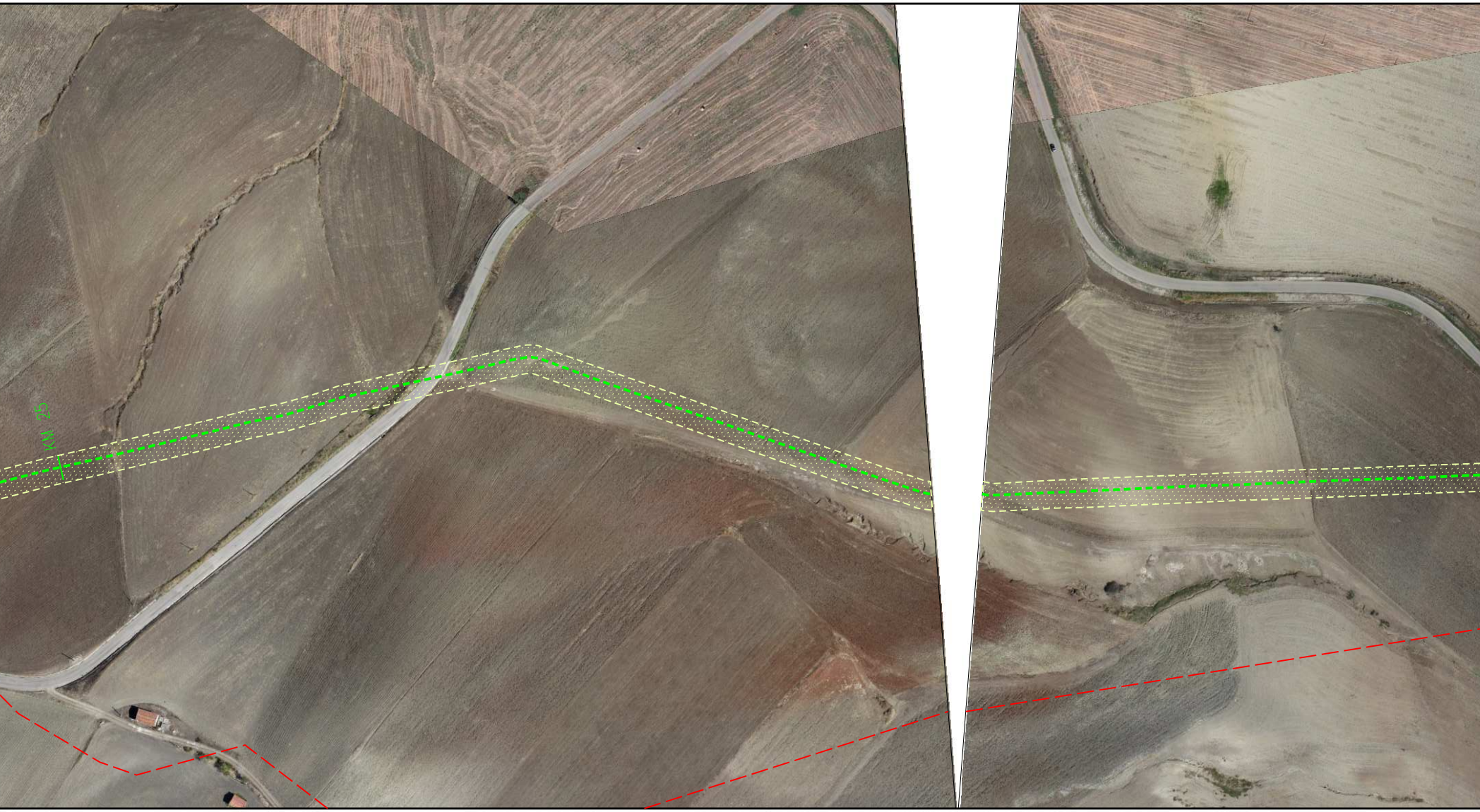

NO PISTA | PN | NO PISTA

S

GUGLIONESI

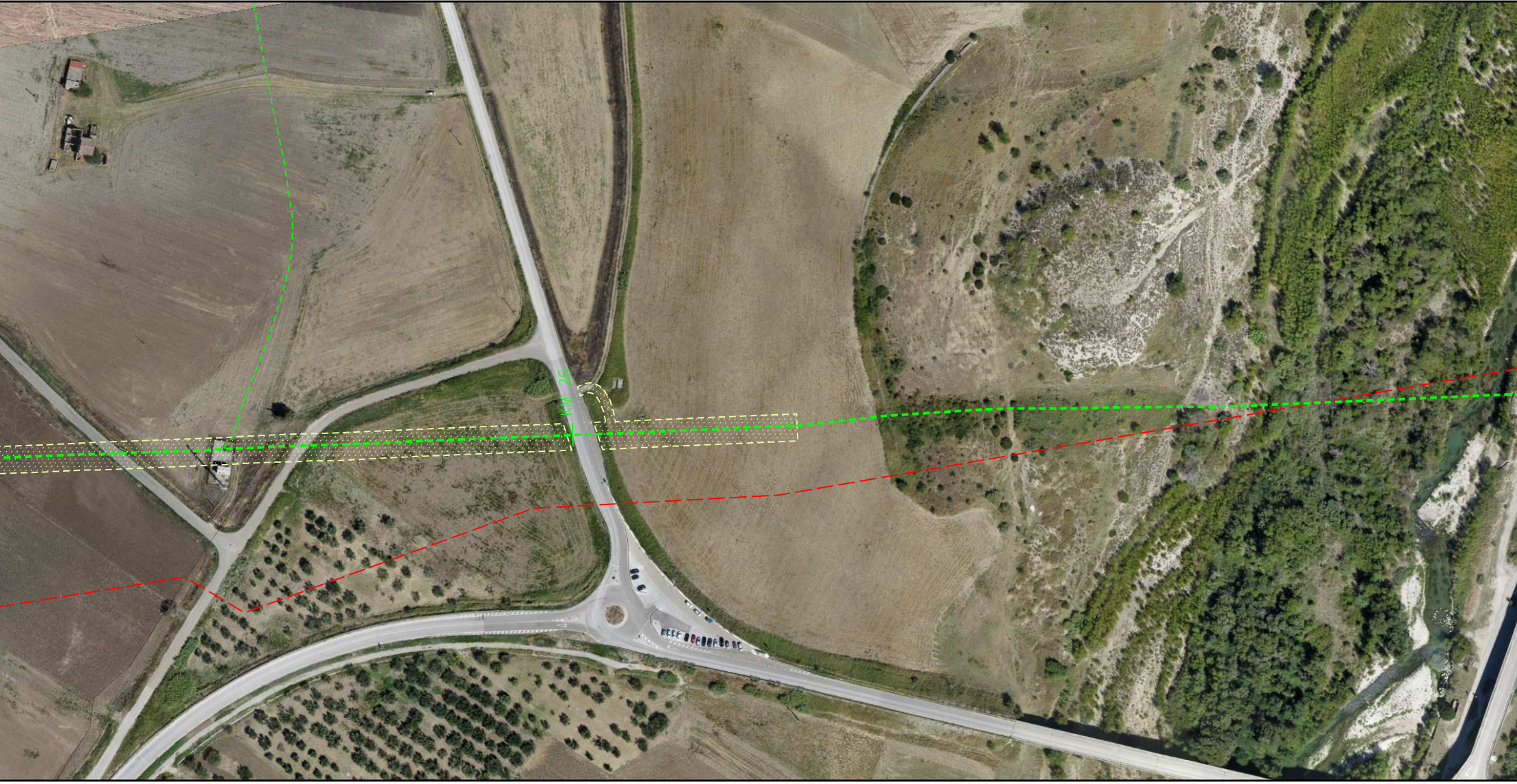

PN	NO PISTA		PN

	A	

LARINO

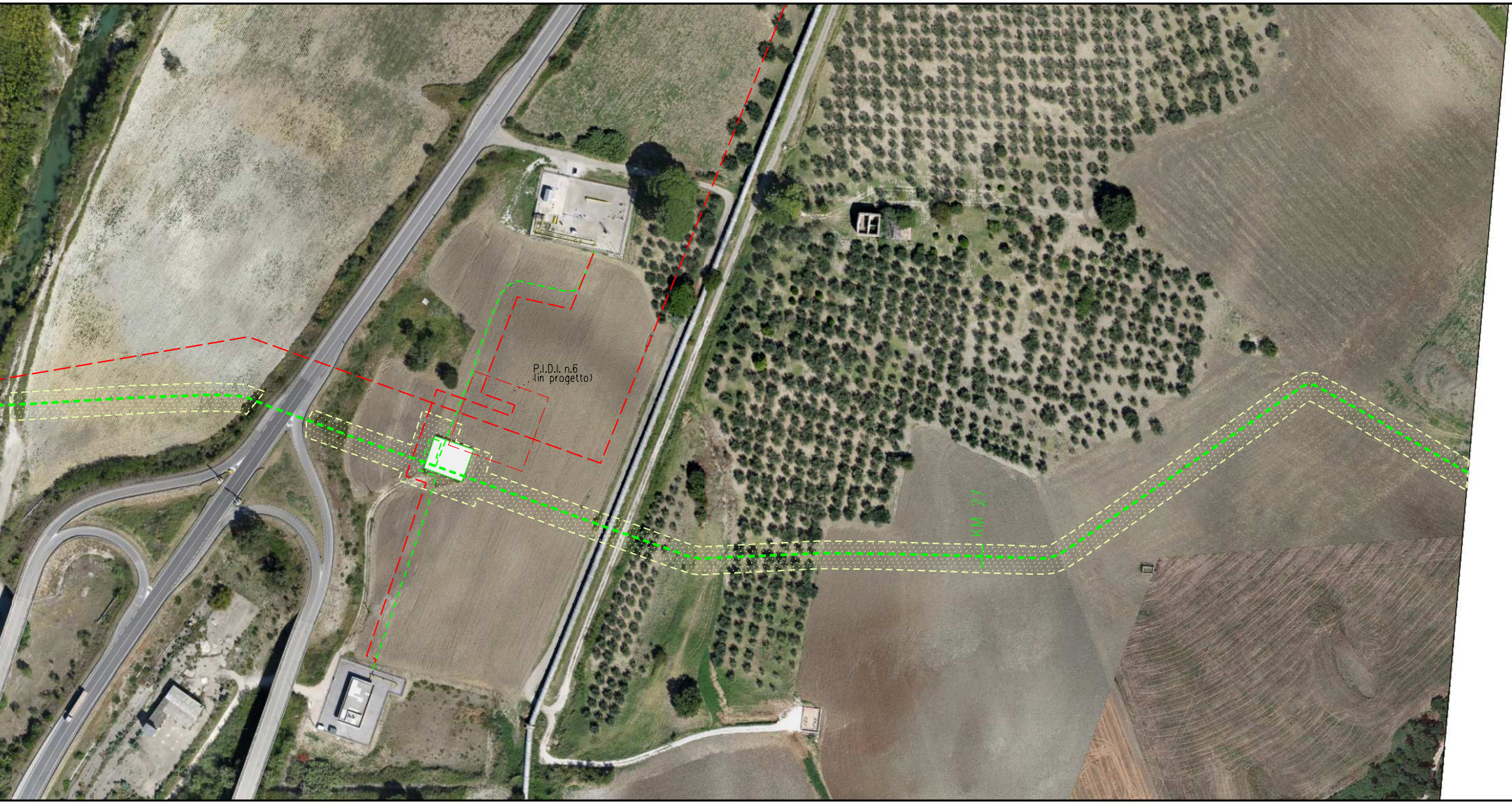
P.I.D.I. n.6
(in progetto)
KM 27

PN
LARINO



ALLEGATO 2

PN

S

LARINO

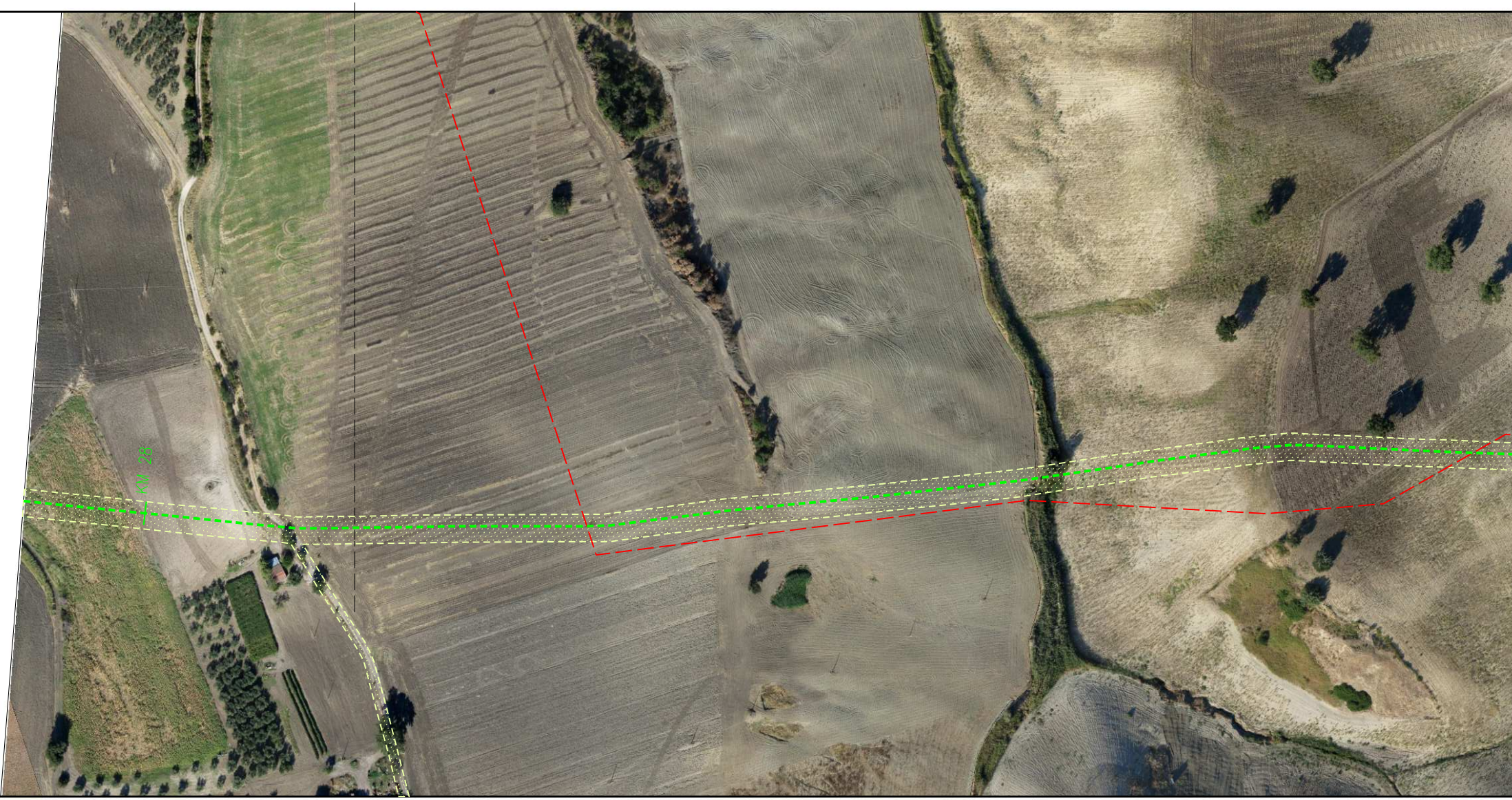

ALLEGATO 2

S



PN

A

LARINO



NO PISTA	PN	NO PISTA	

LARINO



PN



PN

LARINO



NO PISTA | PN | NO PISTA | PN

S

A | A



NO PISTA		PN	NO PISTA	

	A	

LARINO

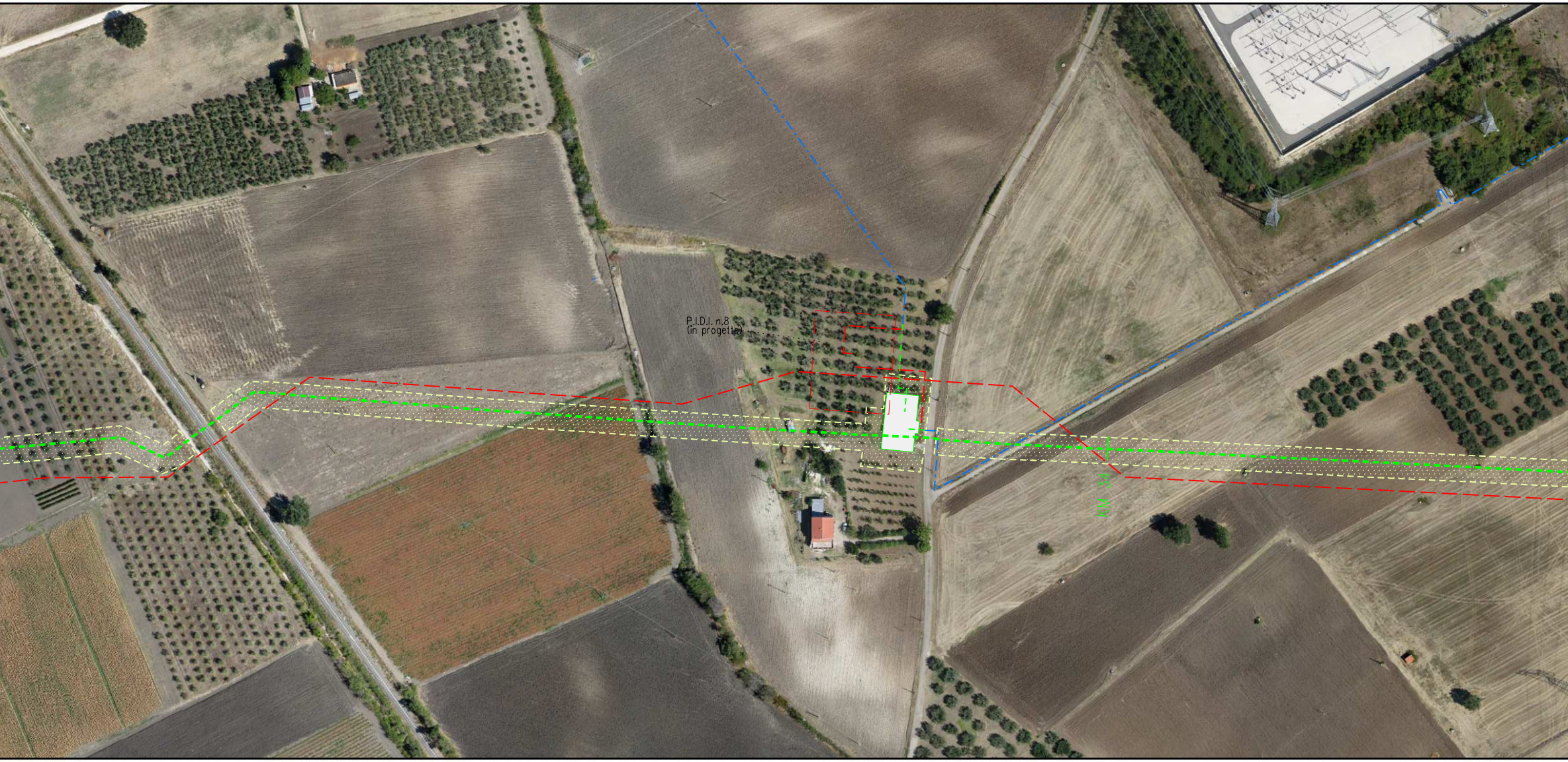

PN

NO PISTA

PN

S

LARINO



ALLEGATO 3

S

A

URURI

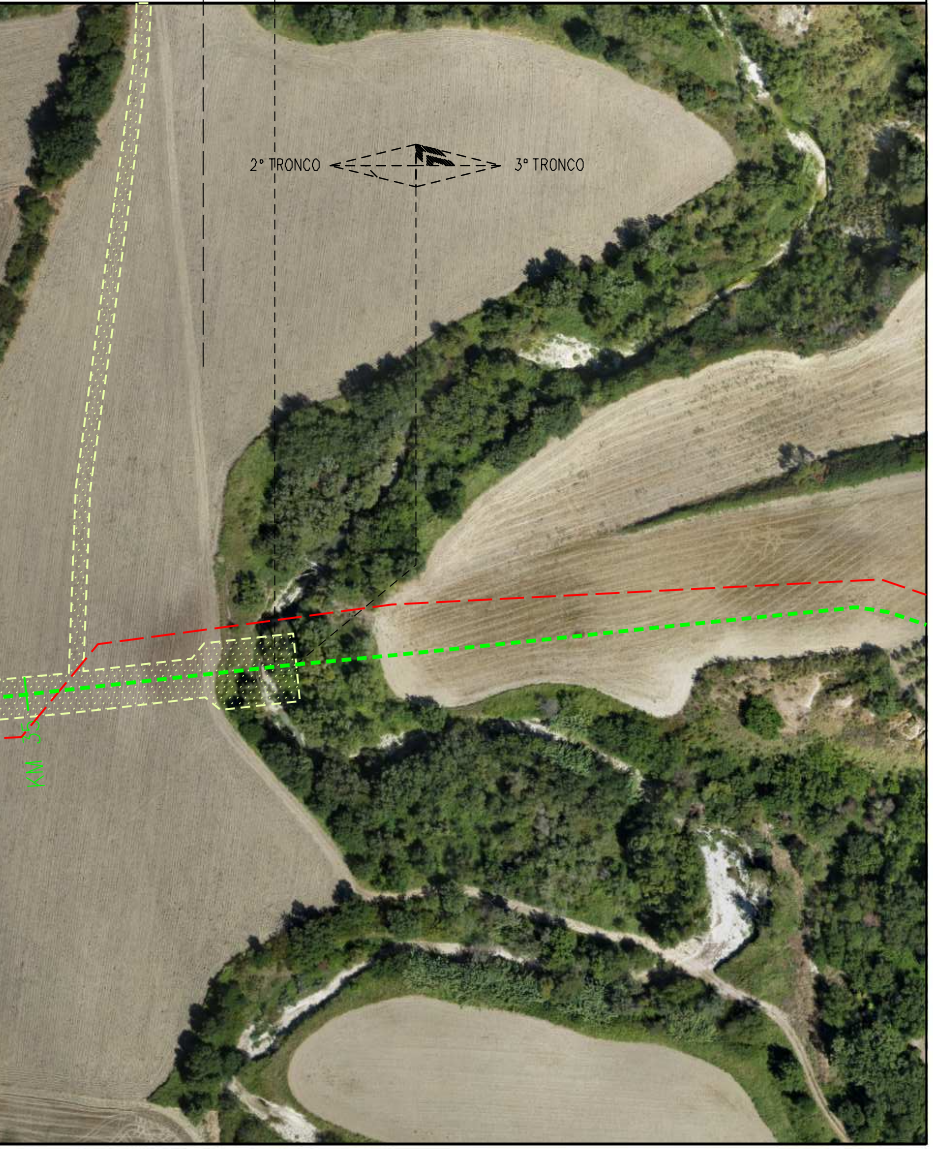

ALLEGATO 1

S

MONTECILFONE



ALLEGATO 2

S

LARINO





ALLEGATO 3

S

LARINO



LEGENDA

LEGENDA AREA DI OCCUPAZIONE LAVORI

▨	Area di Occupazione Lavori

SIMBOLI DI LINEA

- - - - -	Metanodotto da dismettere
— — — —	Metanodotti in progetto
-·-·-·-	Metanodotti in esercizio
- - - - -	Met. da dismettere in altre opere
-··-··-	Altre condotte di terzi
-··-··-	Metanodotto S.G.I. Larino-Chieti DN 600(24"), DP 75 bar (in corso di progettazione)
🟩	Impianto da dismettere

SIMBOLOGIE AREA DI PASSAGGIO

PN	area di passaggio normale
PNI	area di passaggio normale invertita
A	allargamento
S	strada di accesso provvisoria

Il presente disegno e' di proprieta' aziendale - La societa' tutelera' i propri diritti a termine di legge.

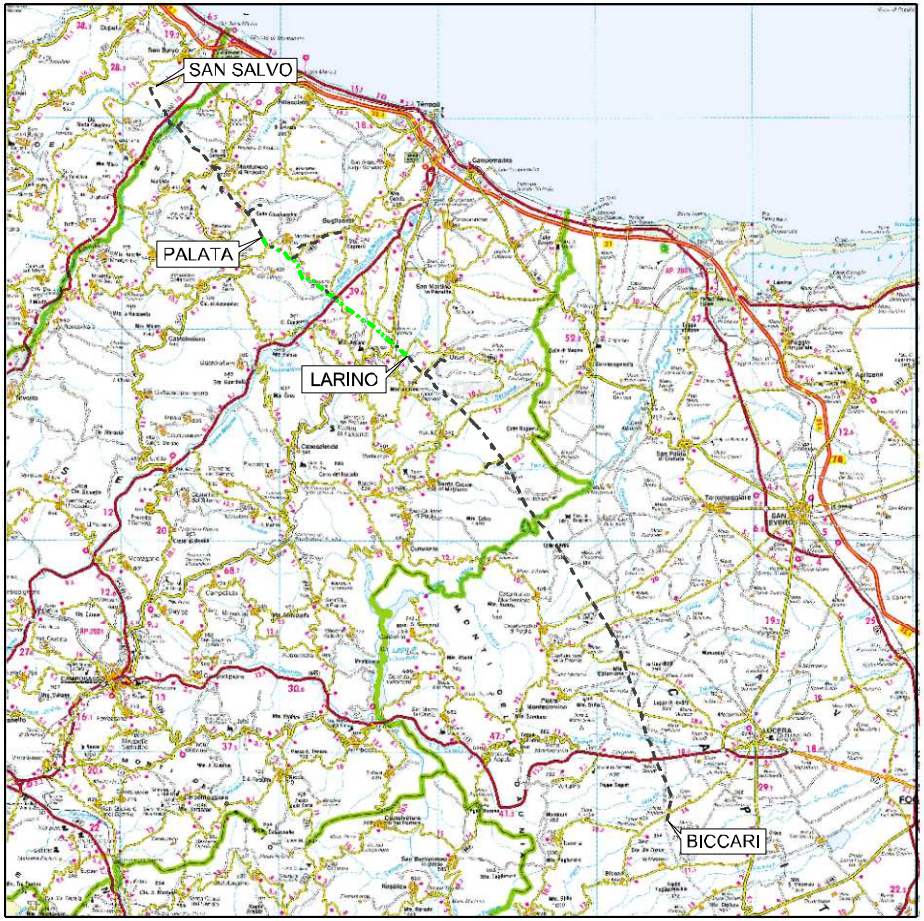

COROGRAFIA **SCALA 1:500.000**

Dott. Ing. PAOLO ZANNIER
A1679

00	11.01.19	EMISSIONE PER INTEGRAZIONE SIA	CAMILLONI	RICCIOTTI	CAPRIOTTI
Rev.	Data	Descrizione	Disegn.	Contr.	Approv.

Proprietario snam

Progettista EnerecO

Disegno PG-AFOL2000-302

METANODOTTO SAN SALVO – BICCARI
DN 500 (20"), MOP 64 bar
2^ TRONCO: PALATA – LARINO

Revisione 00

Comm. NR / 17076

Cod.tec.

Rimozione Condotta Esistente
PLANIMETRIA SU ORTOFOTO CON OCCUPAZIONE LAVORI

Scala 1:2000

N. Rif. 03492–PPL–DW–302–0050 – FILE NAME: PG–AFOL2000–302_00