DATI TECNICI FUNZIONALI		
	ALLEGATI DI RIFERIMENTO	
	AREA DI PASSAGGIO	
	STRADE DI ACCESSO PROVVISORIE ALLE AREE DI PASSAGGIO	
	ALLARGAMENTI IN CORRISPONDENZA DI FIUMI/INFRASTRUTTURE ESISTENTI	
	PIAZZOLE PROVVISORIE PER I MATERIALI	
	CONFINI AMMINISTRATIVI	LARINO

DATI CARATTERISTICI

PRESSIONE MASSIMA DI ESERCIZIO (MOP) 64 bar
DIAMETRO PREVALENTE = 500 (DN)

DATI GENERALI

DN	500	SP	10.31	[API]	22.35 m
DN	500	SP	7.92	[API]	18526.38 m

LUNGHEZZA TOTALE IMPIANTO 18548.73 m.

PLANIMETRIA 1:2000

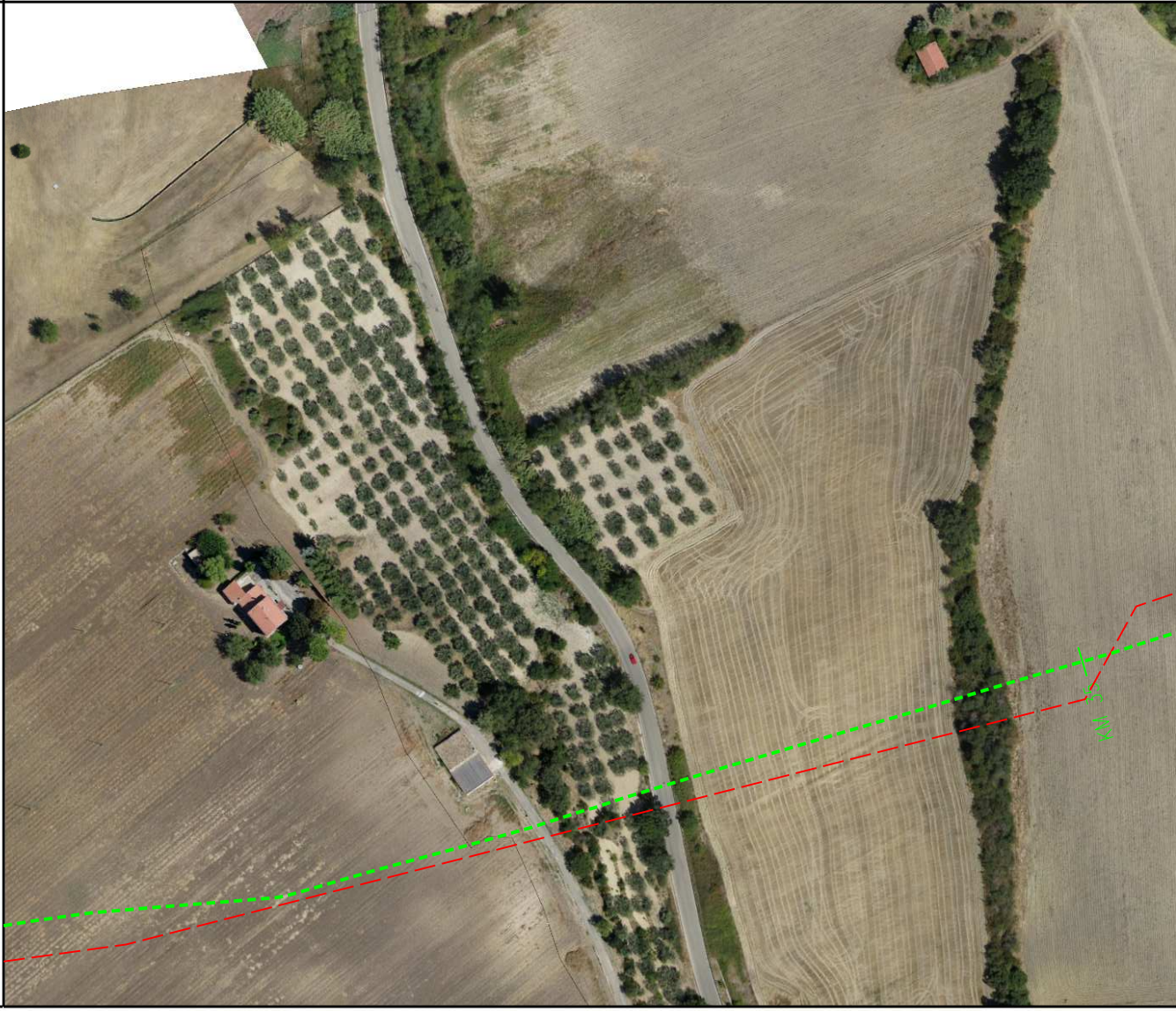

PN

NO PISTA

A

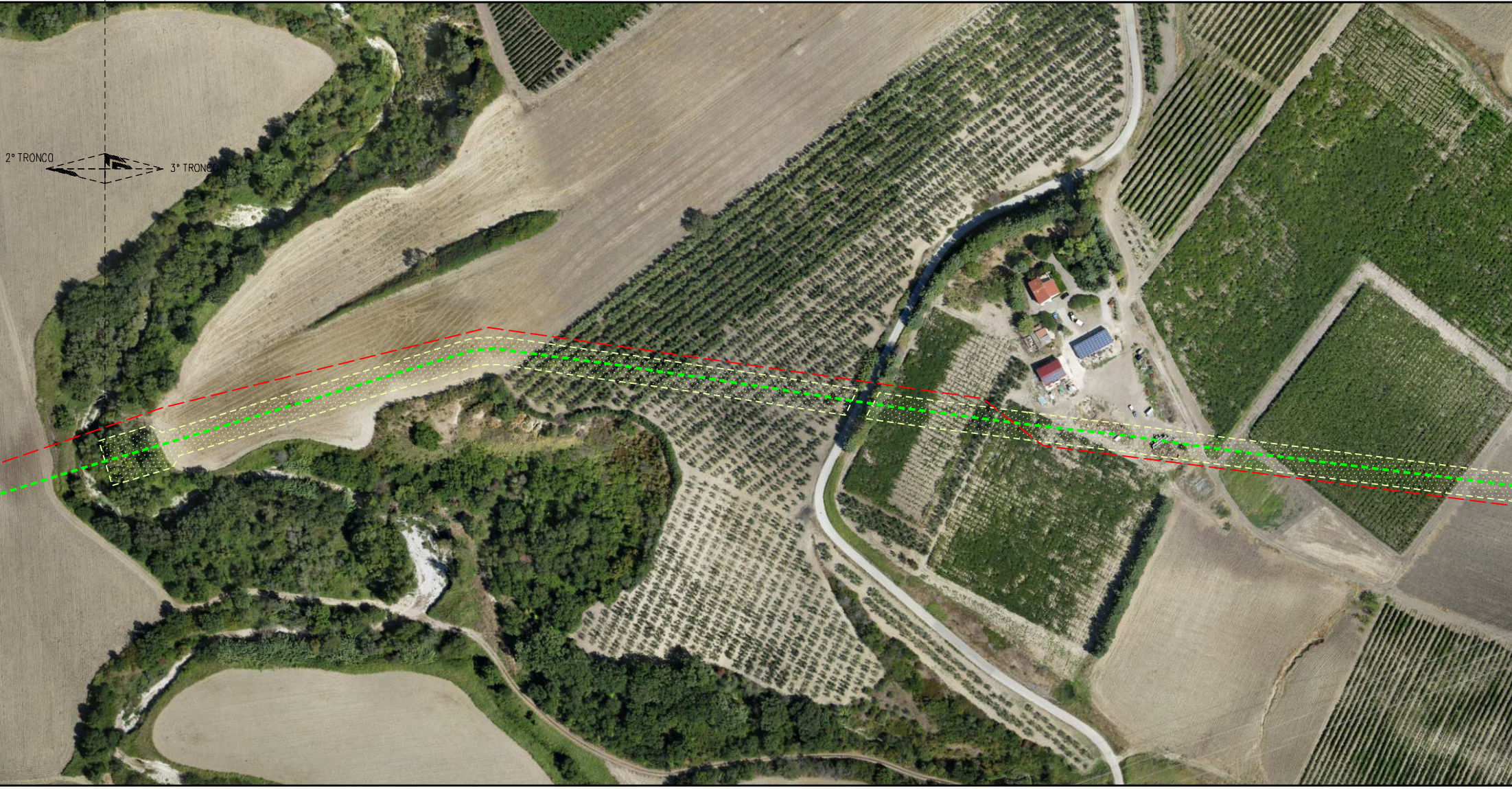

PN

URURI



NO PISTA



PN
MONTORIO NEI FRENTANI



ALLEGATO 1

PN

S

MONTORIO NEI FRENTANI

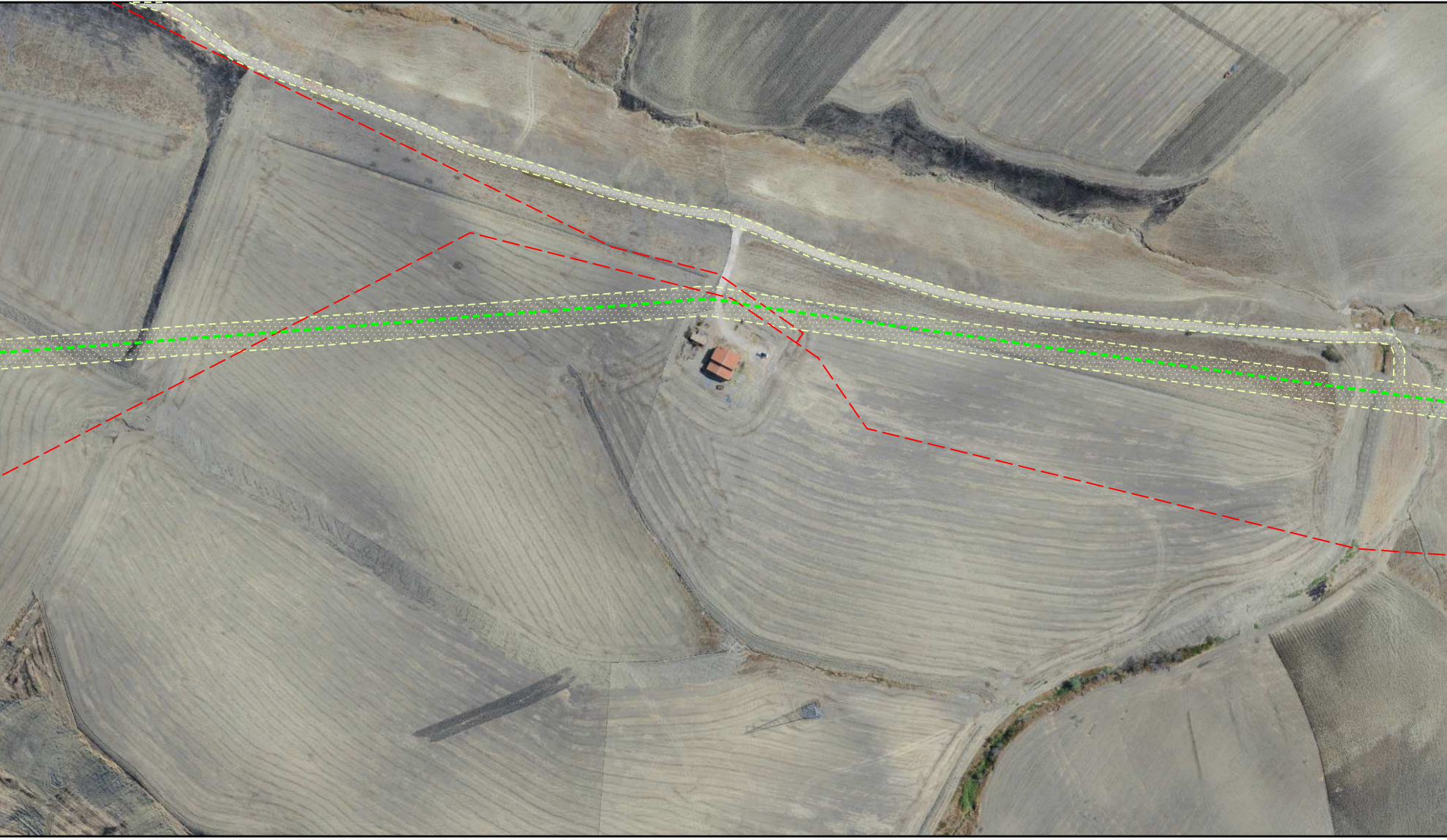

MONTORIO NEI FRENTANI



PN

ROTELLO

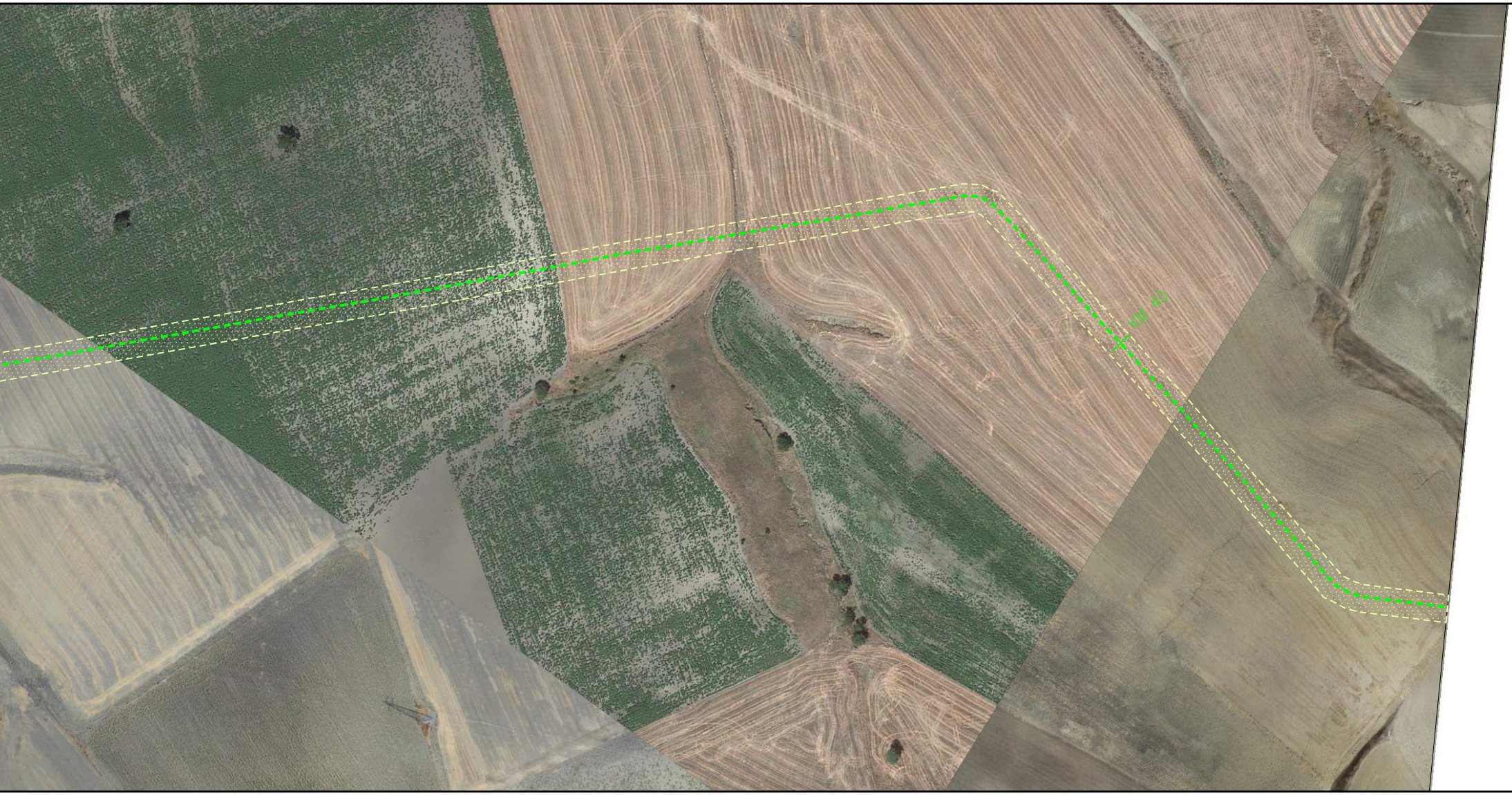

PN
ROTELLO



ALLEGATO 2

S

A



NO PISTA	
	ROTELLO



PN		
	A	

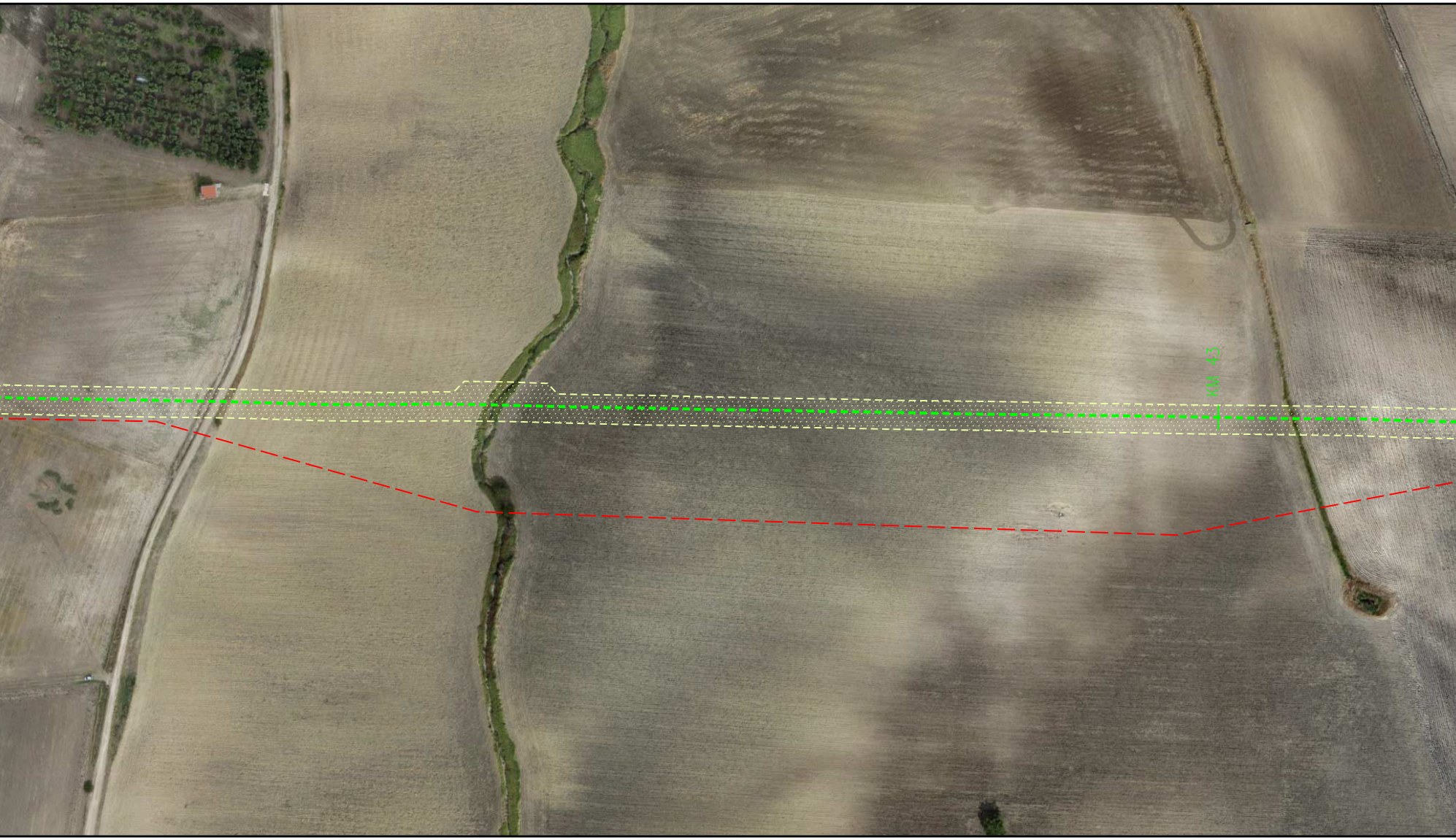

NO PISTA

A

ROTELLO


P.I.D.I. n.9
(in progetto)

PN

ROTELLO





ALLEGATO 3

PN

S

ROTELLO



	A		A	

ROTELLO


P.I.D.I. n.10
(in progetto)

ALLEGATO 4

PN

S

ROTELLO



NO PISTA

ROTELLO



PN



A

ROTELLO	SANTA CROCE DI MAGLIANO



PN



SANTA CROCE DI MAGLIANO



NO PISTA



PN

SANTA CROCE DI MAGLIANO



PN

SANTA CROCE DI MAGLIANO



ALLEGATO 5



SAN GIULIANO DI PUGLIA

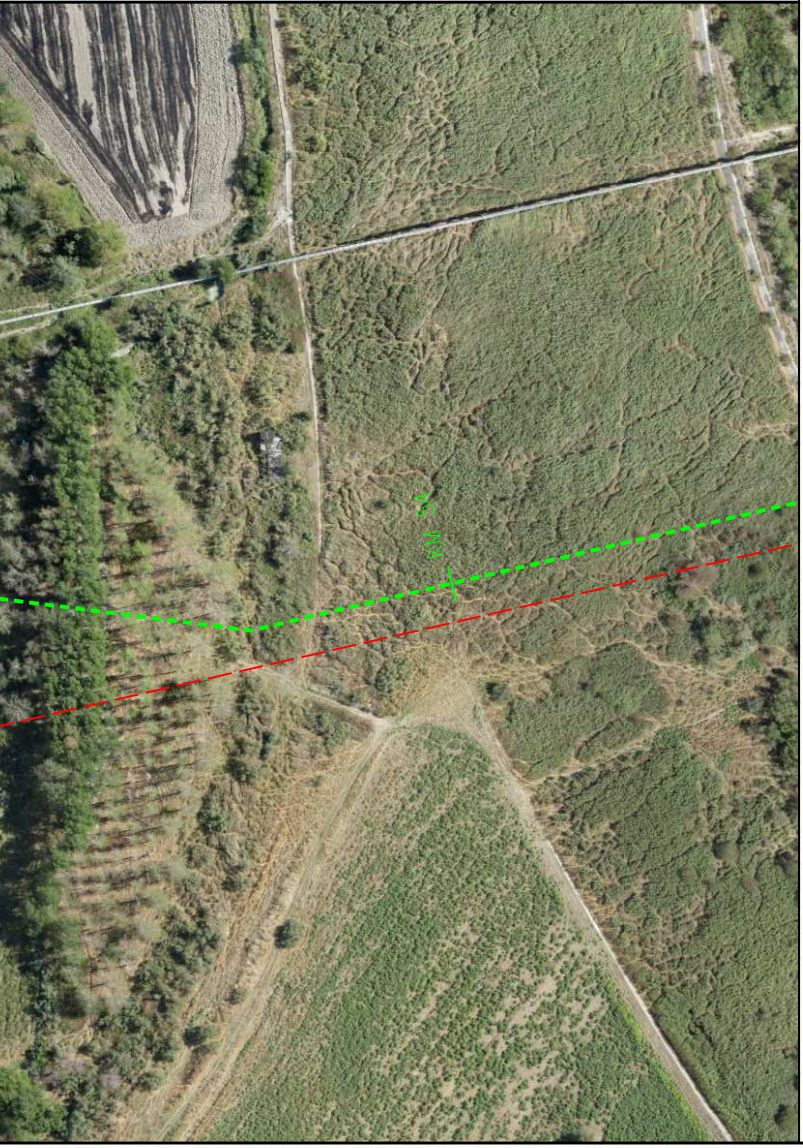

ALLEGATO 1

S

MONTORIO NEI FRENTANI

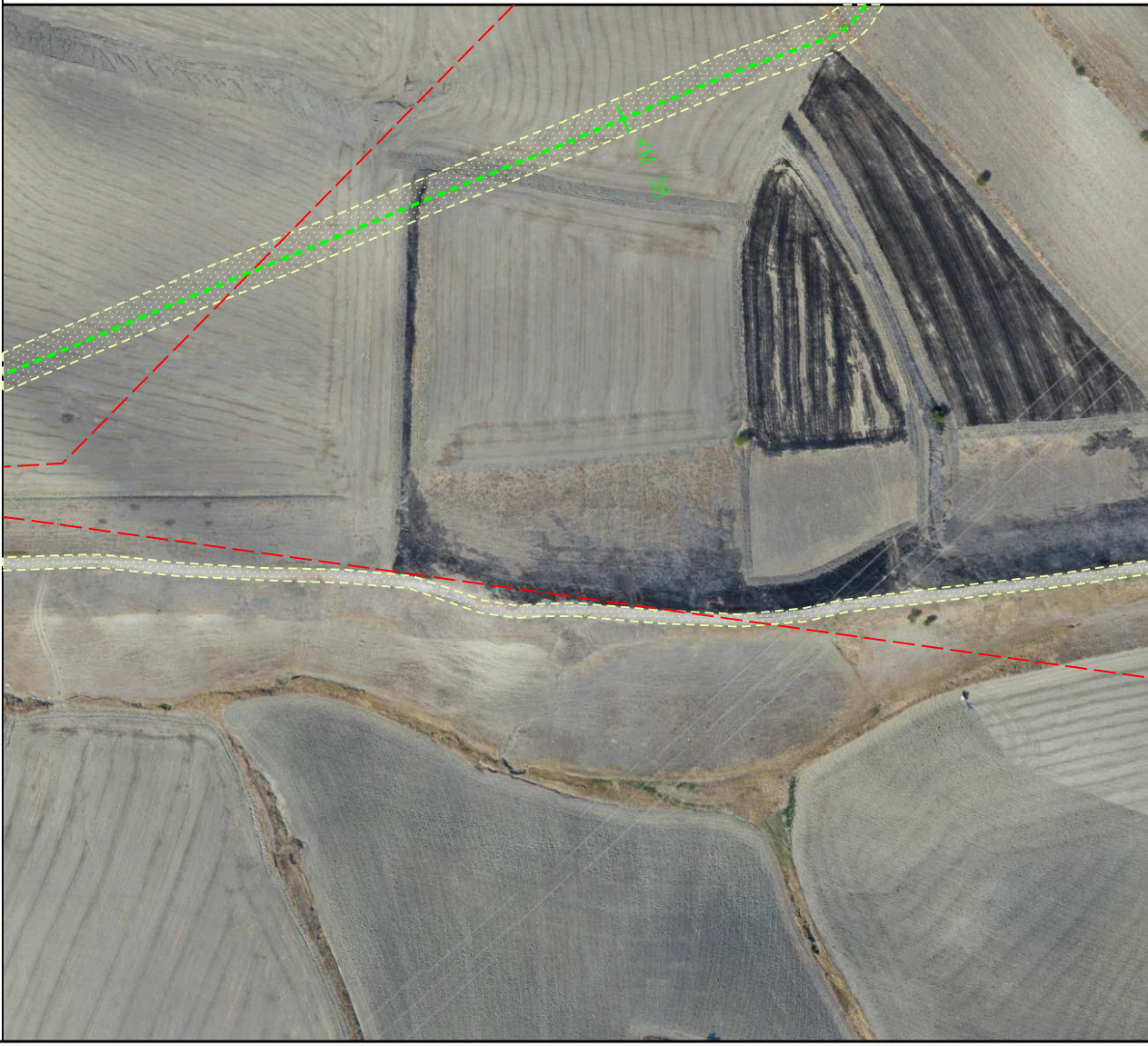

ALLEGATO 2

S

ROTELLO

ALLEGATO 3

S

ROTELLO



ALLEGATO 4

S

ROTELLO



ALLEGATO 5

S

SANTA CROCE DI MAGLI



ANO



LEGENDA

LEGENDA AREA DI OCCUPAZIONE LAVORI

▨	Area di Occupazione Lavori

SIMBOLI DI LINEA

- - - - -	Metanodotto da dismettere
— — — —	Metanodotti in progetto
-·-·-·-	Metanodotti in esercizio
- - - - -	Met. da dismettere in altre opere
-··-··-	Altre condotte di terzi
-·-·-·-	Metanodotto S.G.I. Larino-Chieti DN 600(24"), DP 75 bar (in corso di progettazione)
🟩	Impianto da dismettere

SIMBOLOGIE AREA DI PASSAGGIO

PN	area di passaggio normale
PNI	area di passaggio normale invertita
A	allargamento
S	strada di accesso provvisoria

Il presente disegno e' di proprieta' aziendale - La societa' tutelera' i propri diritti a termine di legge.

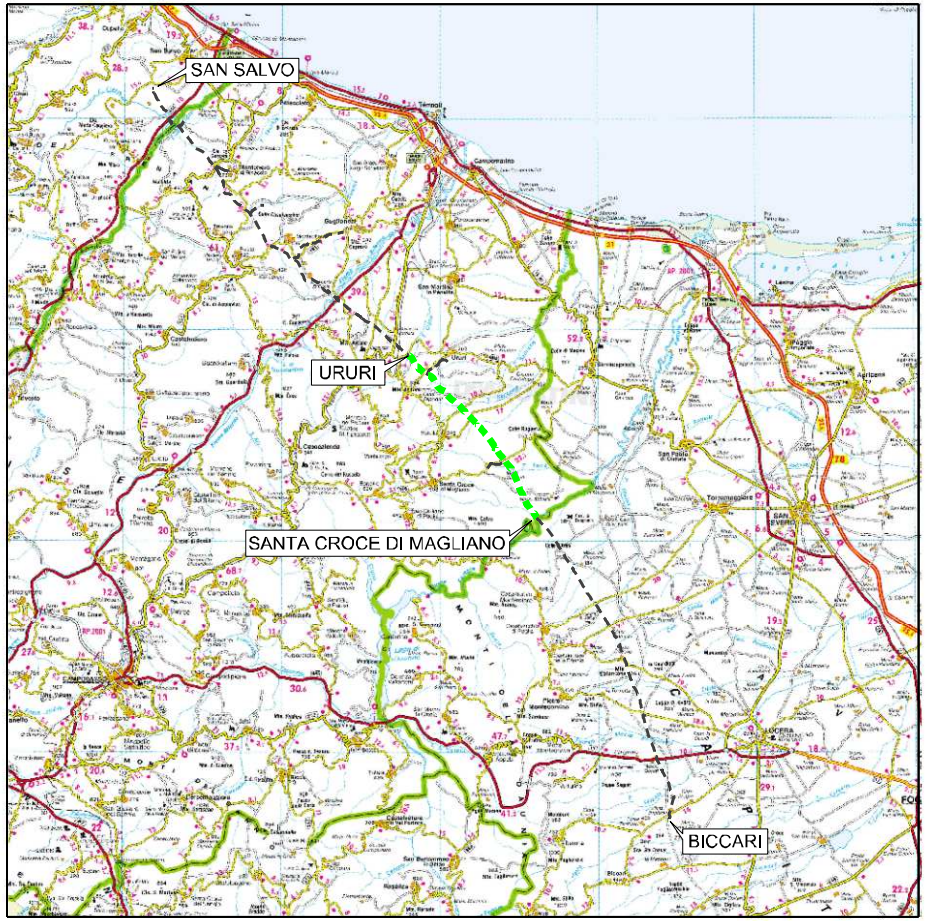

COROGRAFIA **SCALA 1:500000**

Dott. Ing. PAOLO ZANNIER
A1679

00	11.01.19	EMISSIONE PER INTEGRAZIONE SIA	CAMILLONI	RICCIOTTI	CAPRIOTTI
Rev.	Data	Descrizione	Disegn.	Contr.	Approv.

Proprietario snam	Progettista EnerecO	Disegno PG-AFOL2000-303
METANODOTTO SAN SALVO – BICCARI DN 500 (20"), MOP 64 bar 3^ TRONCO: URURI – SANTA CROCE DI MAGLIANO		Revisione 00 Comm. NR / 17076 Cod.tec.
Rimozione Condotta Esistente PLANIMETRIA SU ORTOFOTO CON OCCUPAZIONE LAVORI		Scala 1:2000