DATI TECNICI FUNZIONALI	ALLEGATI DI RIFERIMENTO	
	AREA DI PASSAGGIO	
	STRADE DI ACCESSO PROVVISORIE ALLE AREE DI PASSAGGIO	
	ALLARGAMENTI IN CORRISPONDENZA DI FIUMI/INFRASTRUTTURE ESISTENTI	
	PIAZZOLE PROVVISORIE PER I MATERIALI	
	CONFINI AMMINISTRATIVI	SANTA CROCE DI MAGLIANO

DATI CARATTERISTICI

PRESSIONE MASSIMA DI ESERCIZIO (MOP) 64 bar
DIAMETRO PREVALENTE = 500 (DN)

DATI GENERALI

DN	500	SP	7.92	[API]	18682.51 m

LUNGHEZZA TOTALE IMPIANTO 18682.51 m.

PLANIMETRIA 1:2000



NO PISTA

A

SAN GIULIANO DI PUGLIA



PN

A

CASTELNUOVO DELLA DAUNIA





PN

CASTELNUOVO DELLA DAUNIA



CASALVECCHIO DI PUGLIA



ALLEGATO 1

NO PISTA

S

CASALVECCHIO DI PUGLIA

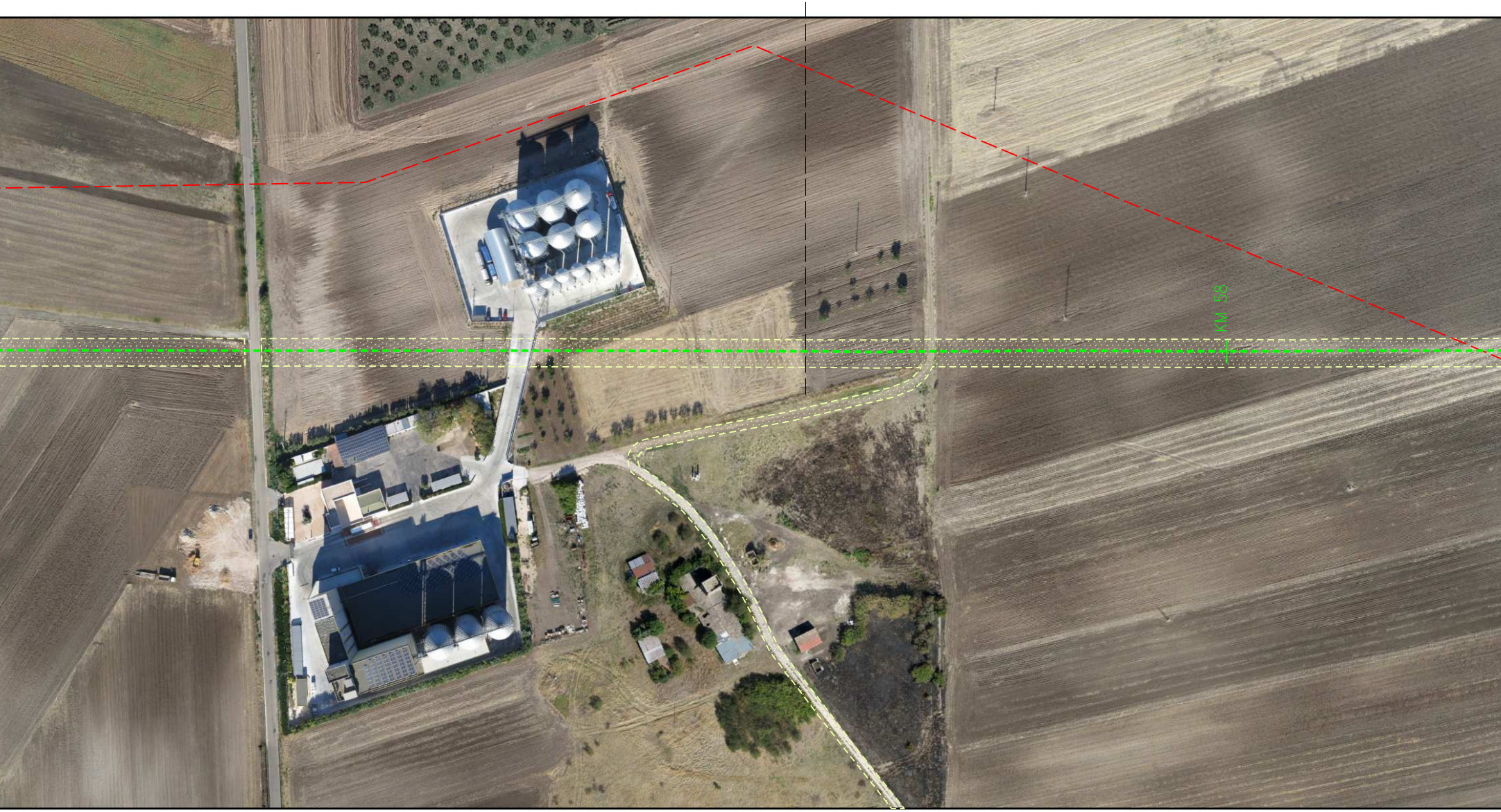

PN



NO PISTA



CASALVECCHIO DI PUGLIA



PN



CASALVECCHIO



DI PUGLIA



PN



NO PISTA

A

A

CASTELNUOVO DELLA DAUNIA

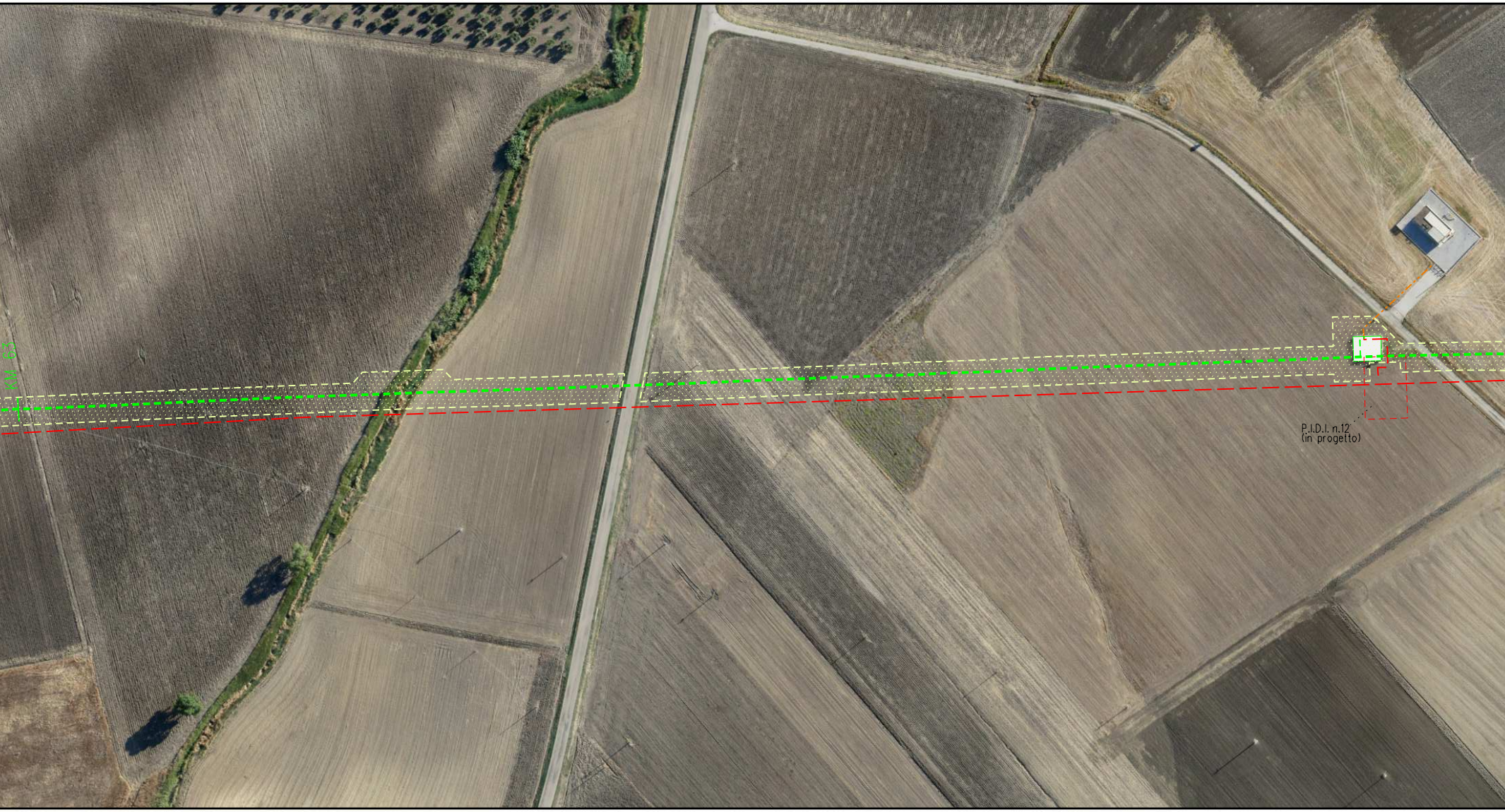
KM 63
P.I.D.I. n.12
(in progetto)

PN

A

CASTELNUOVO DELLA DAUNIA



A



NO PISTA

CASTELNUOVO DELLA DAUNIA



PN

CASTELNUOVO DELLA DAUNIA



	A	

CASTELNUOVO DELLA DAUNIA	PIETRAMONTECORVINO



PN

PIETRAMONTECORVINO



S

LUCERA

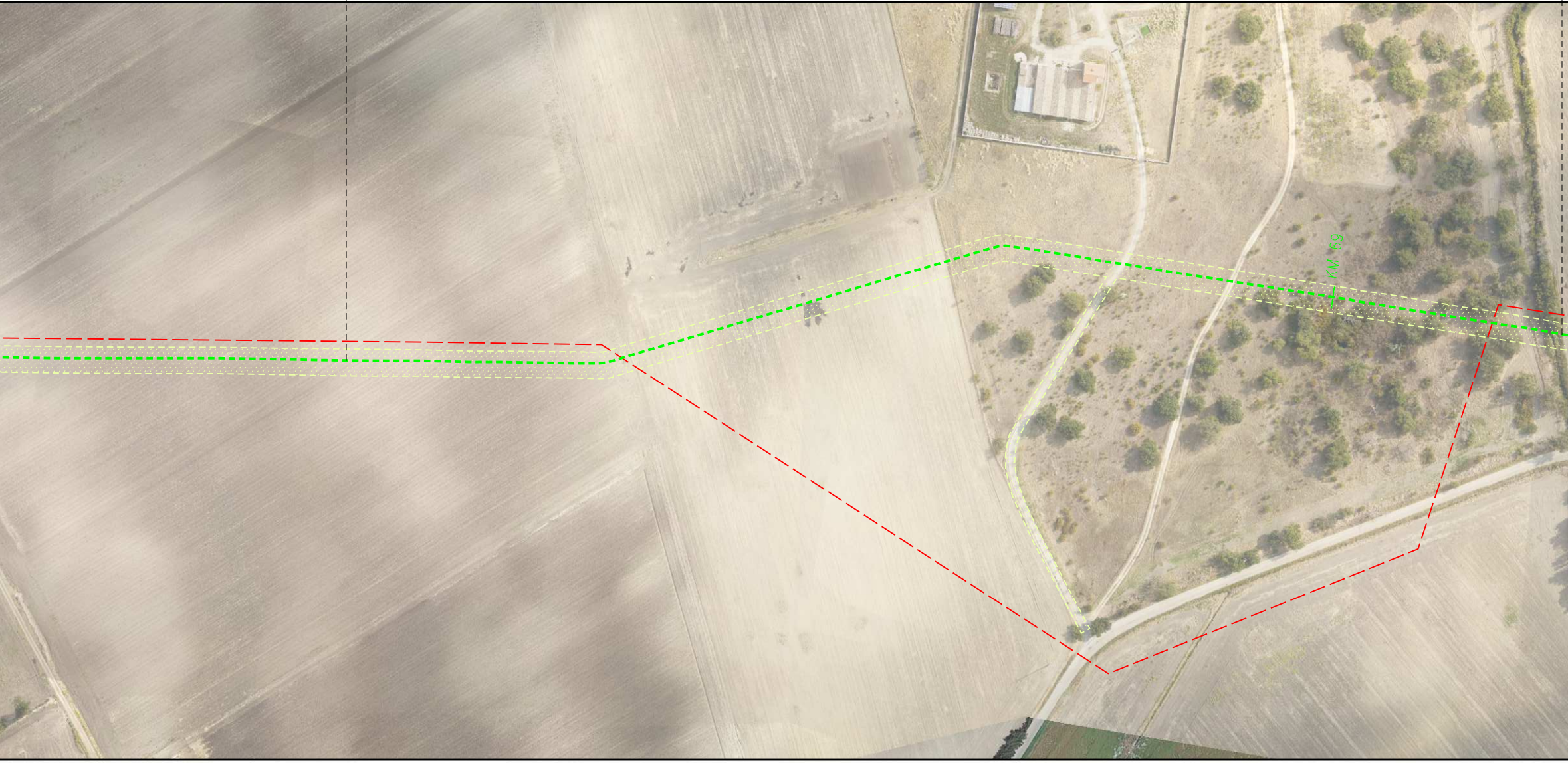

NO PISTA		PN
	S	

PIETRAMONTECORVINO



NO PISTA

S

PIETRAMONTECORVINO



PN

PIETRAMONTECORVINO	LUCERA



NO PISTA
PN

A

PIETRAMONTECORVINO
LUCERA
PIETRAMONTECORVINO



LUCERA





ALLEGATO 1

S



LEGENDA

LEGENDA AREA DI OCCUPAZIONE LAVORI

▨ Area di Occupazione Lavori

SIMBOLI DI LINEA

- Metanodotto da dismettere
- Metanodotti in progetto
- Metanodotti in esercizio
- Met. da dismettere in altre opere
- Altre condotte di terzi
- Metanodotto S.G.I. Larino-Chieti DN 600(24"), DP 75 bar (in corso di progettazione)
- ▭ Impianto da dismettere

SIMBOLOGIE AREA DI PASSAGGIO

PN	area di passaggio normale
PNI	area di passaggio normale invertita
A	allargamento
S	strada di accesso provvisoria

Il presente disegno e' di proprieta' aziendale - La societa' tutelera' i propri diritti a termine di legge.

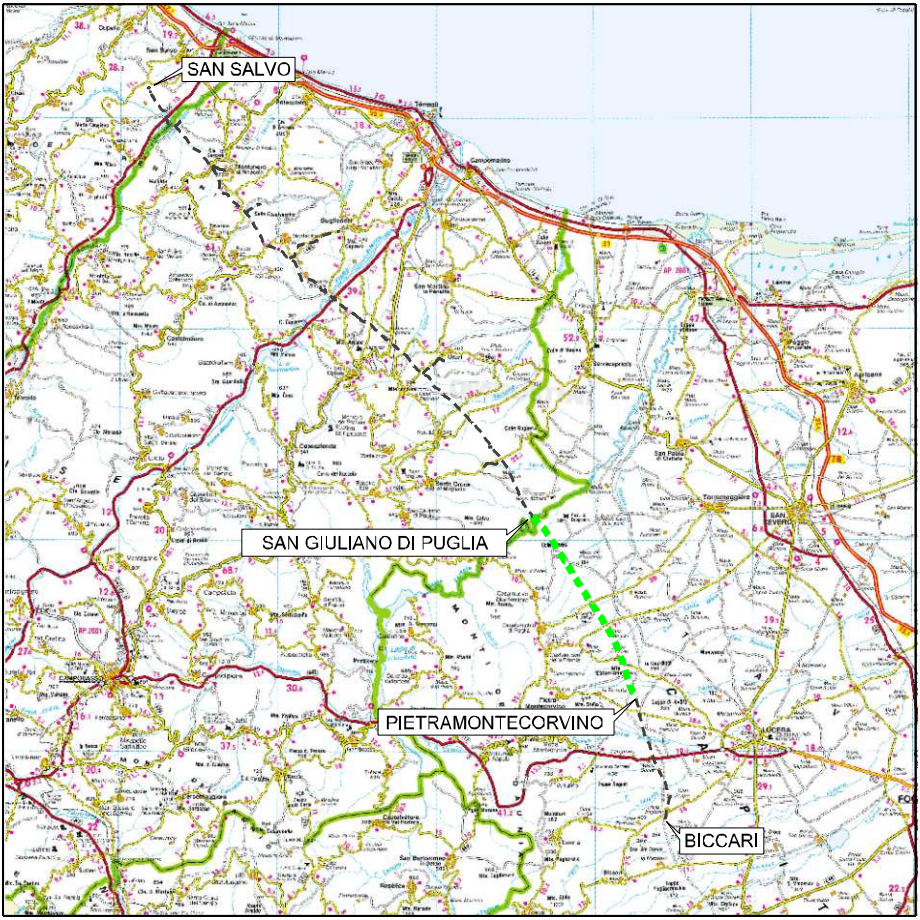

COROGRAFIA **SCALA 1:500000**

PAOLO ZANNIER
A1079

00	11.01.19	EMISSIONE PER INTEGRAZIONE SIA	CAMILLONI	RICCIOTTI	CAPRIOTTI
Rev.	Data	Descrizione	Disegn.	Contr.	Approv.

Proprietario snam

Progettista Enereco

Disegno PG-AFOL2000-304

METANODOTTO SAN SALVO – BICCARI
DN 500 (20"), MOP 64 bar
4^ TRONCO:
S.GIULIANO DI PUGLIA – PIETRAMONTECORVINO

Revisione 00

Comm. NR / 17076

Cod.tec.

Rimozione Condotta Esistente
PLANIMETRIA SU ORTOFOTO CON OCCUPAZIONE LAVORI

Scala 1:2000

N. Rif. 03492–PPL–DW–304–0050 – FILE NAME: PG–AFOL2000–304_00