DATI TECNICI FUNZIONALI

ALLEGATI DI RIFERIMENTO		
AREA DI PASSAGGIO		
STRADE DI ACCESSO PROVVISORIE ALLE AREE DI PASSAGGIO		
ALLARGAMENTI IN CORRISPONDENZA DI FIUMI/INFRASTRUTTURE ESISTENTI		
PIAZZOLE PROVVISORIE PER I MATERIALI		
CONFINI AMMINISTRATIVI	PIETRAMONTECORVINO	

DATI CARATTERISTICI

PRESSIONE MASSIMA DI ESERCIZIO (MOP) 64 bar
DIAMETRO PREVALENTE = 500 (DN)

DATI GENERALI

DN	500	SP	7.92	[API]	10247.18 m
DN	500	SP	9.52	[API]	1284.93 m

LUNGHEZZA TOTALE IMPIANTO 11532.11 m.

PLANIMETRIA 1:2000

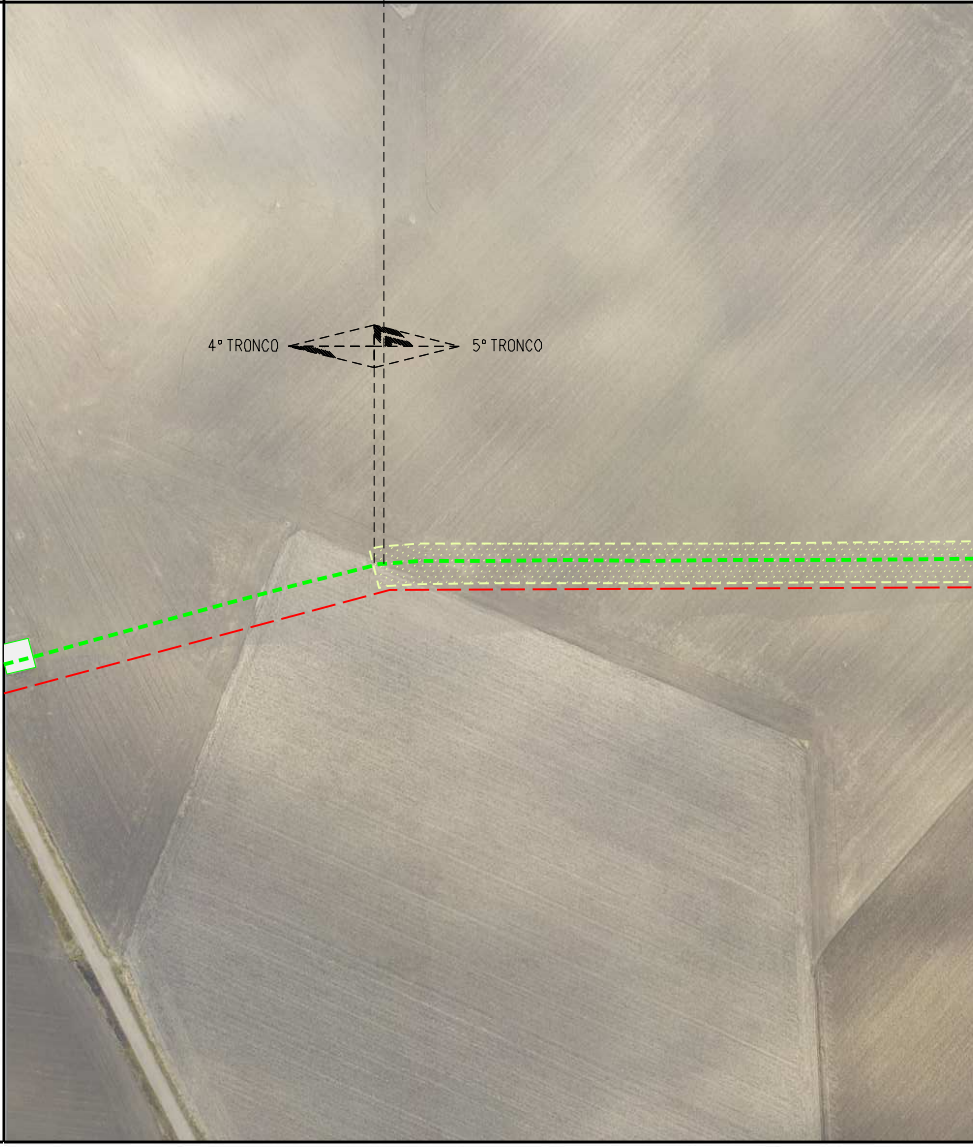
4° TRONCO
5° TRONCO

PN

LUCERA



NO PISTA		

	A	

PIETRAMONTECORVINO

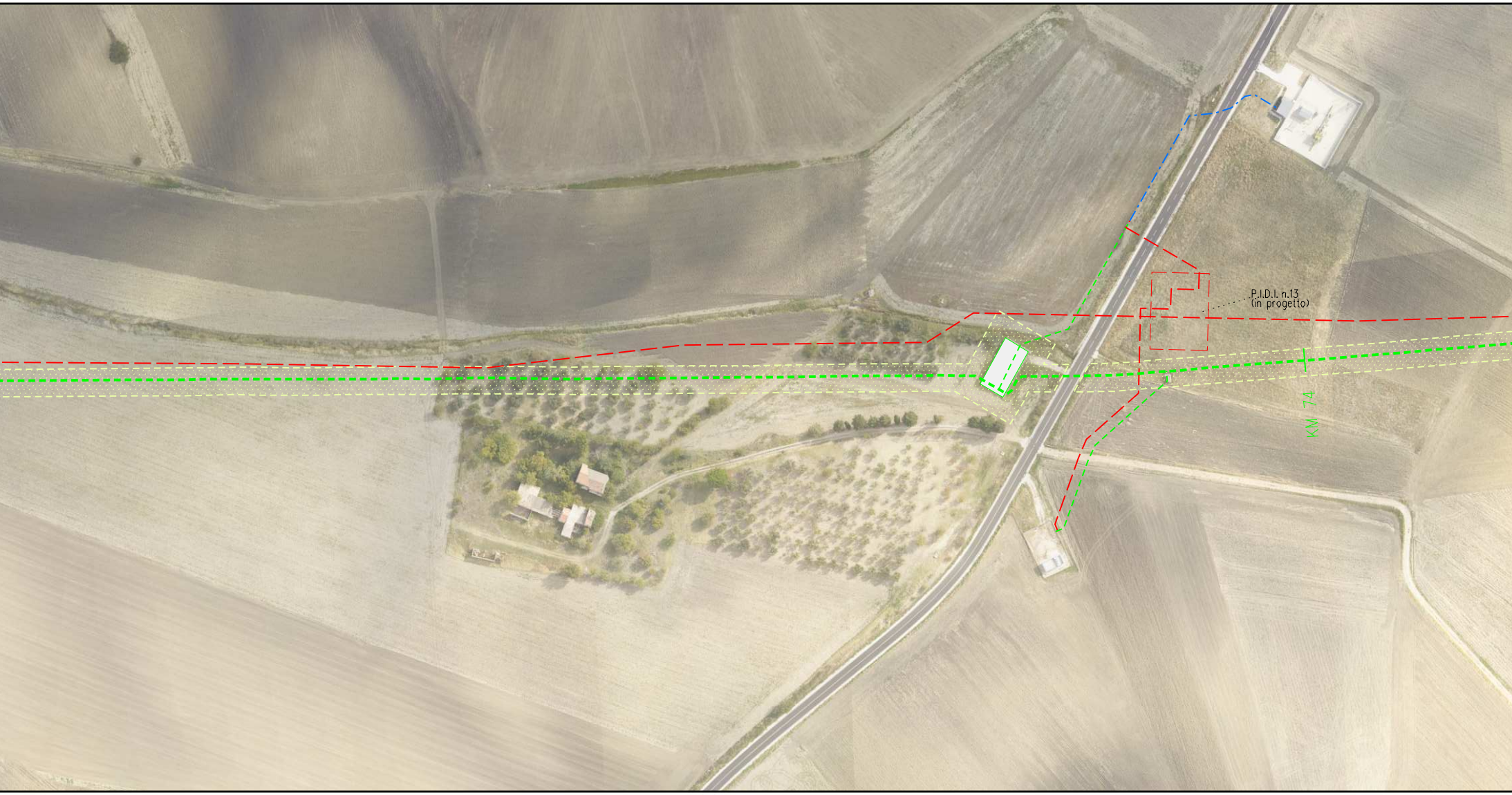
P.I.D.I. n.13
(in progetto)
KM 74



PN

S

PIETRAMONTECORVINO



	A	

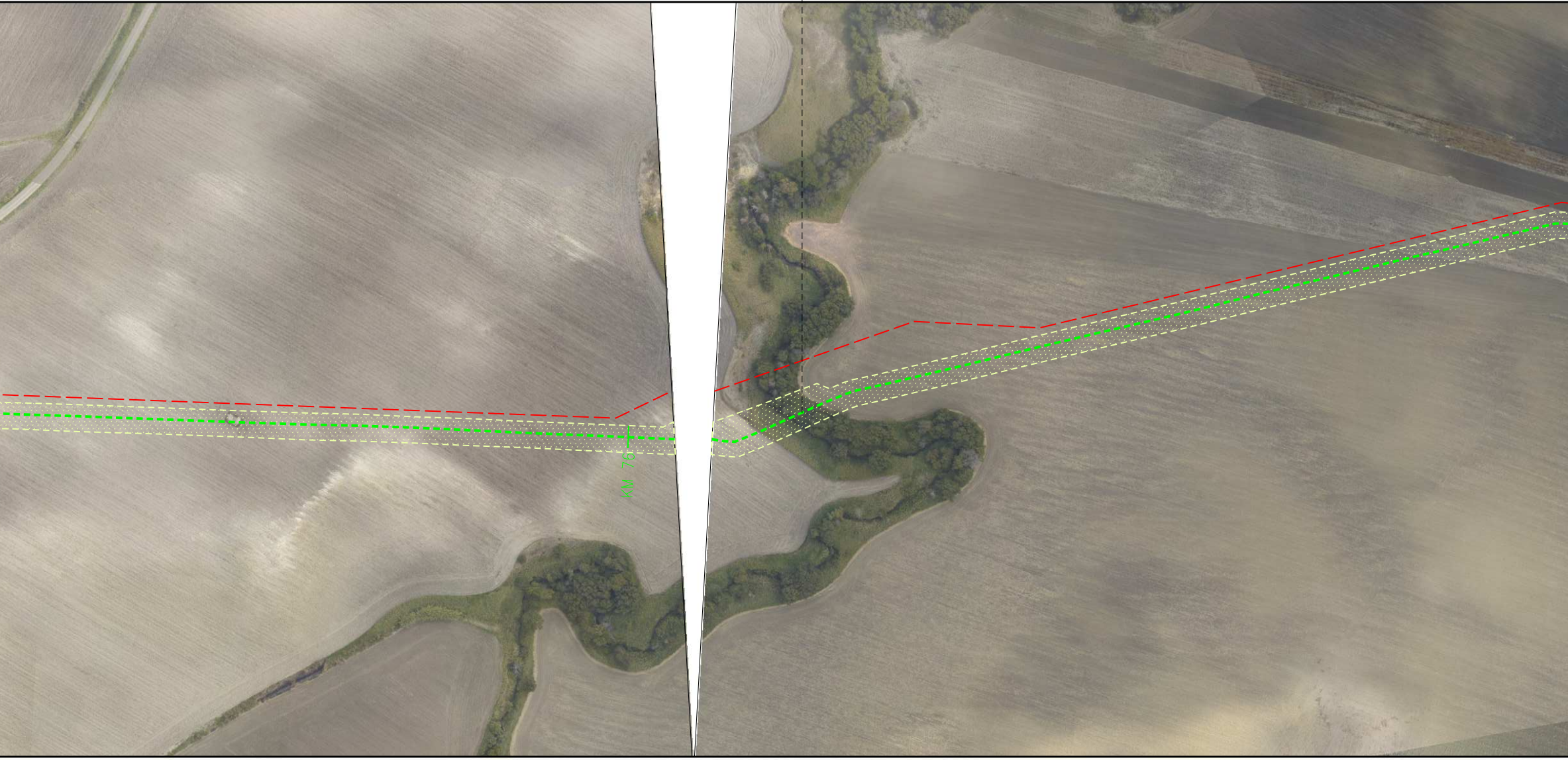

PN

VOLTURINO



NO PISTA

VOLTURINO



S

A

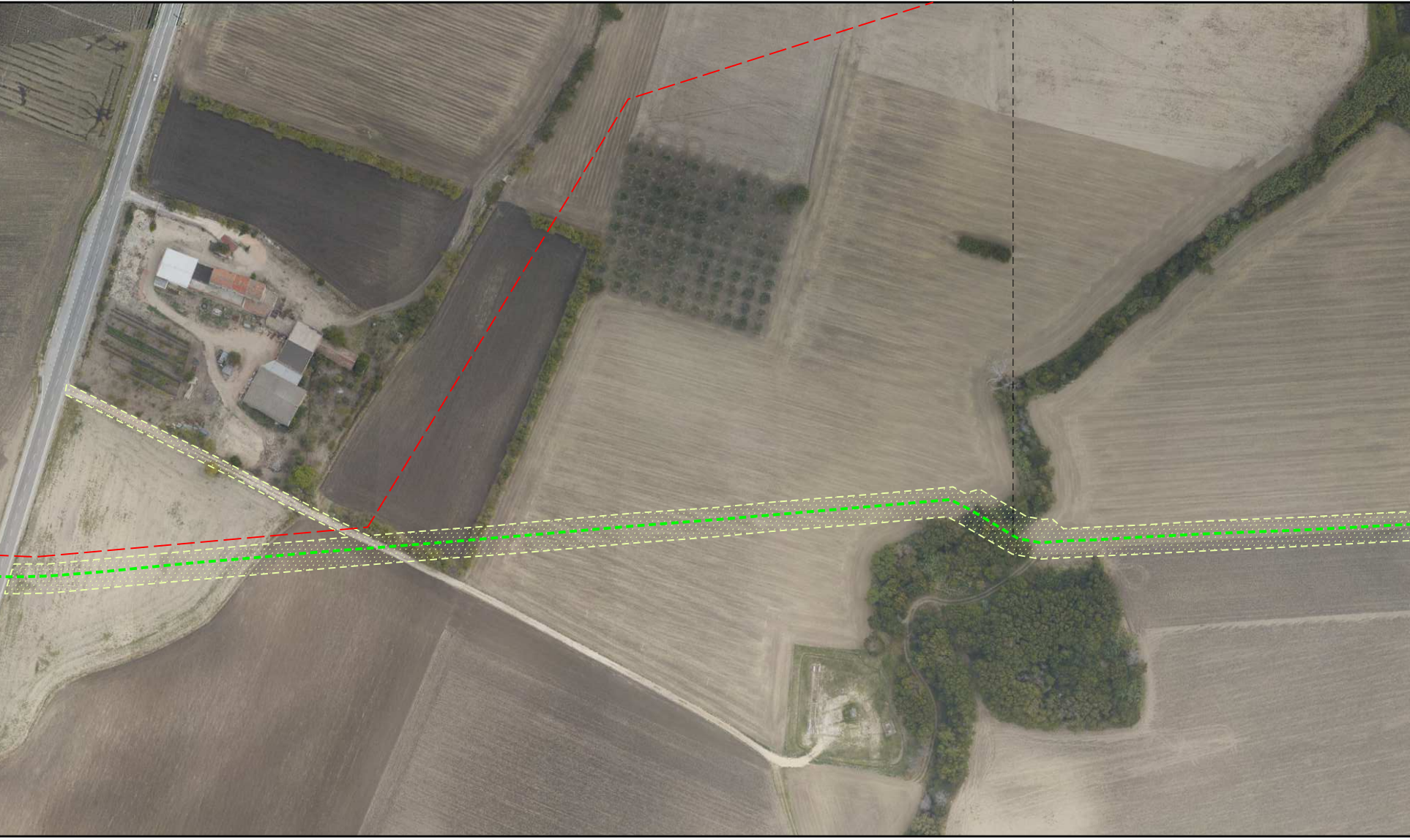

	A		A	

LUCERA	

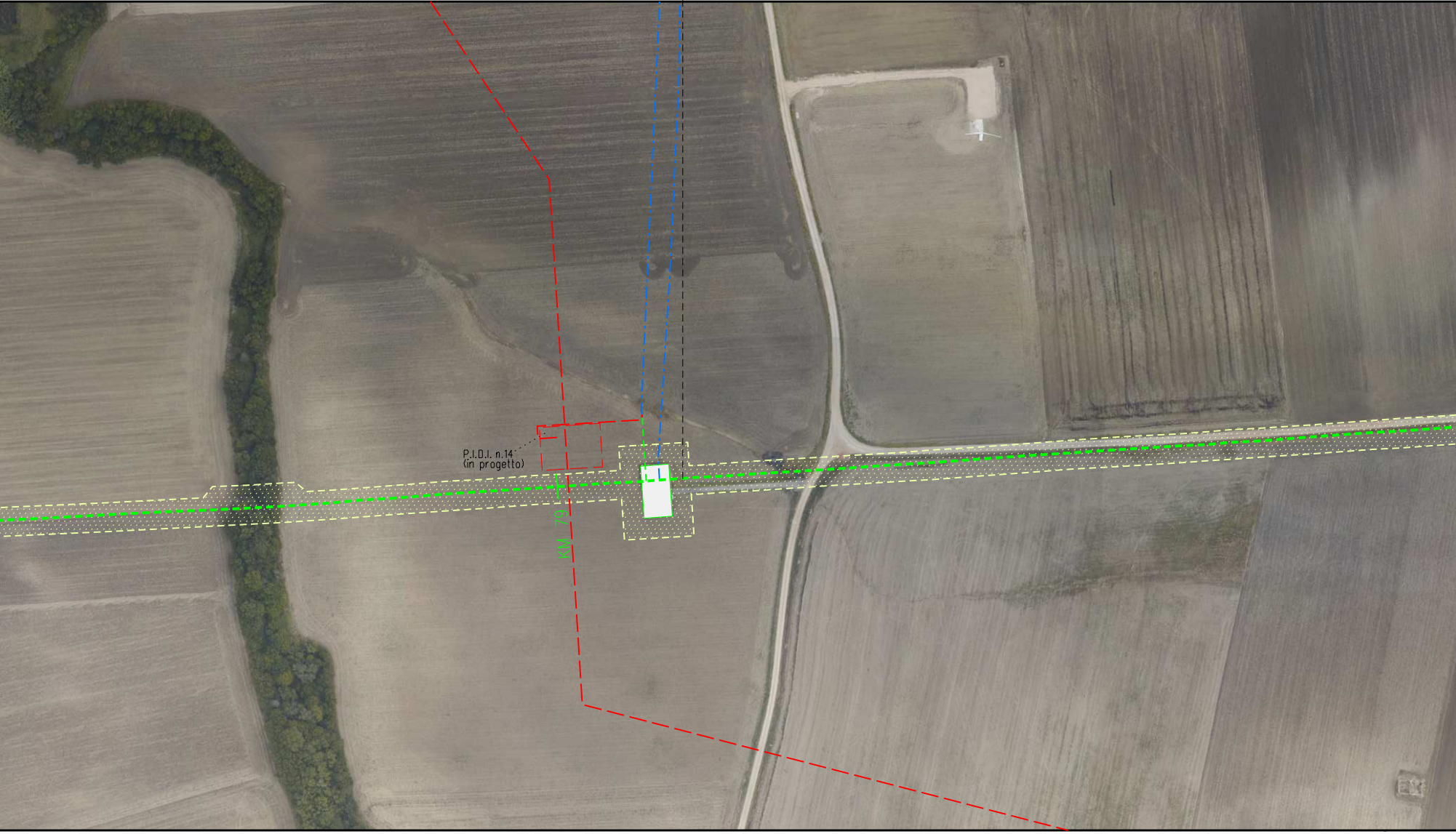
P.I.D.I. n.14
(in progetto)
KM 79

PN

ALBERONA



	A	

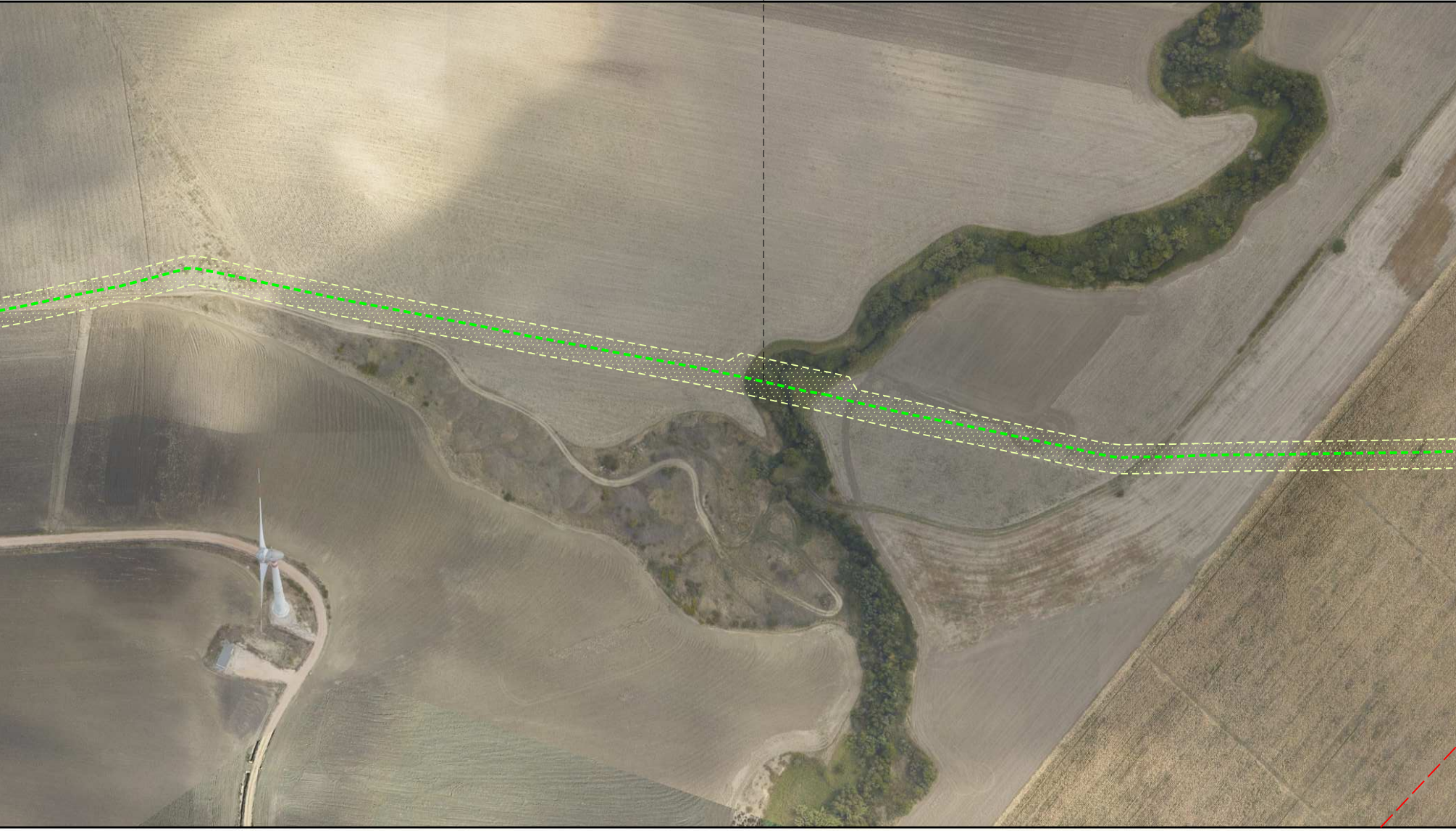

BICCARI



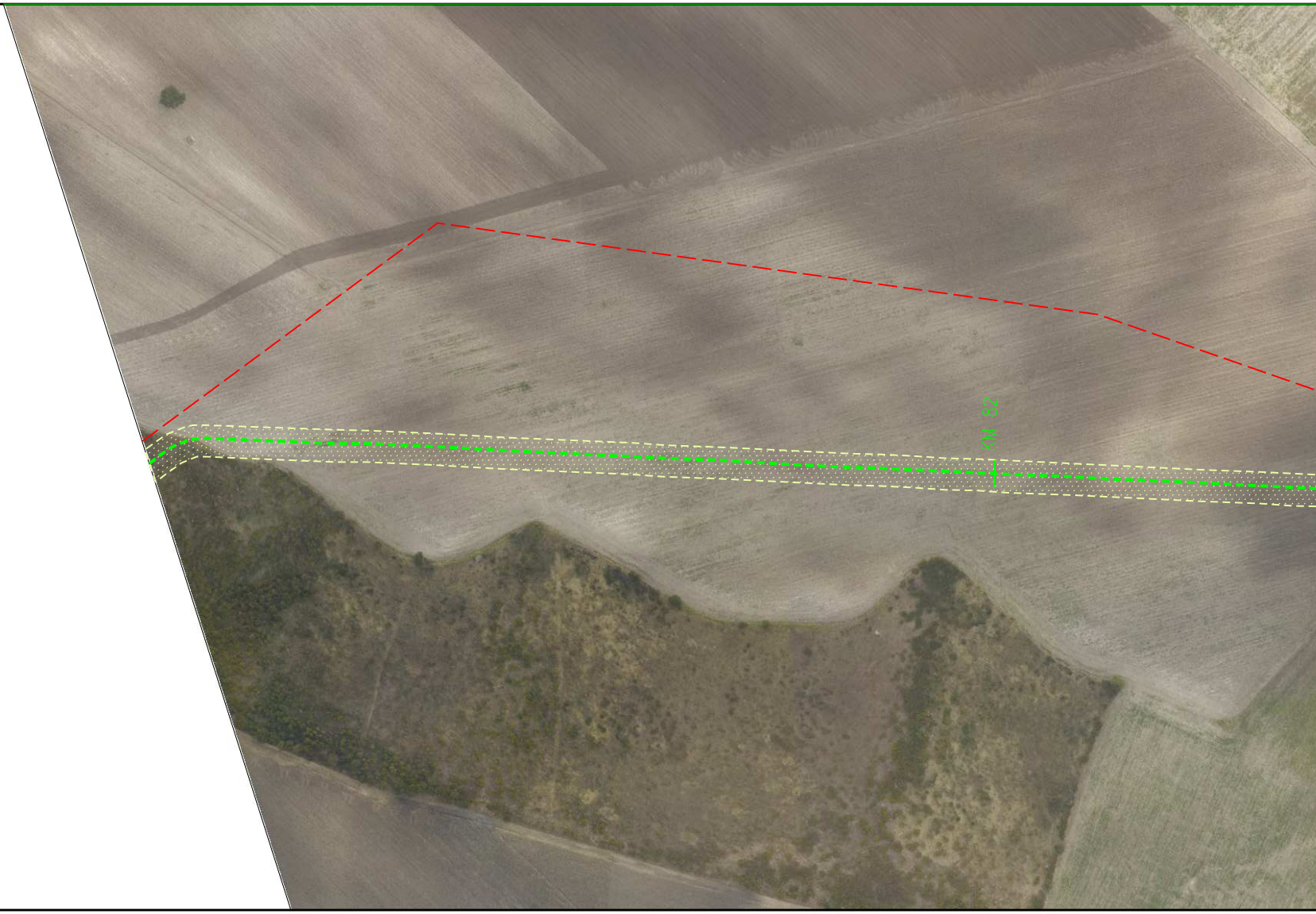

ALLEGATO 1

	PN	
	S	
BICCARI		



NO PISTA

PN

BICCARI

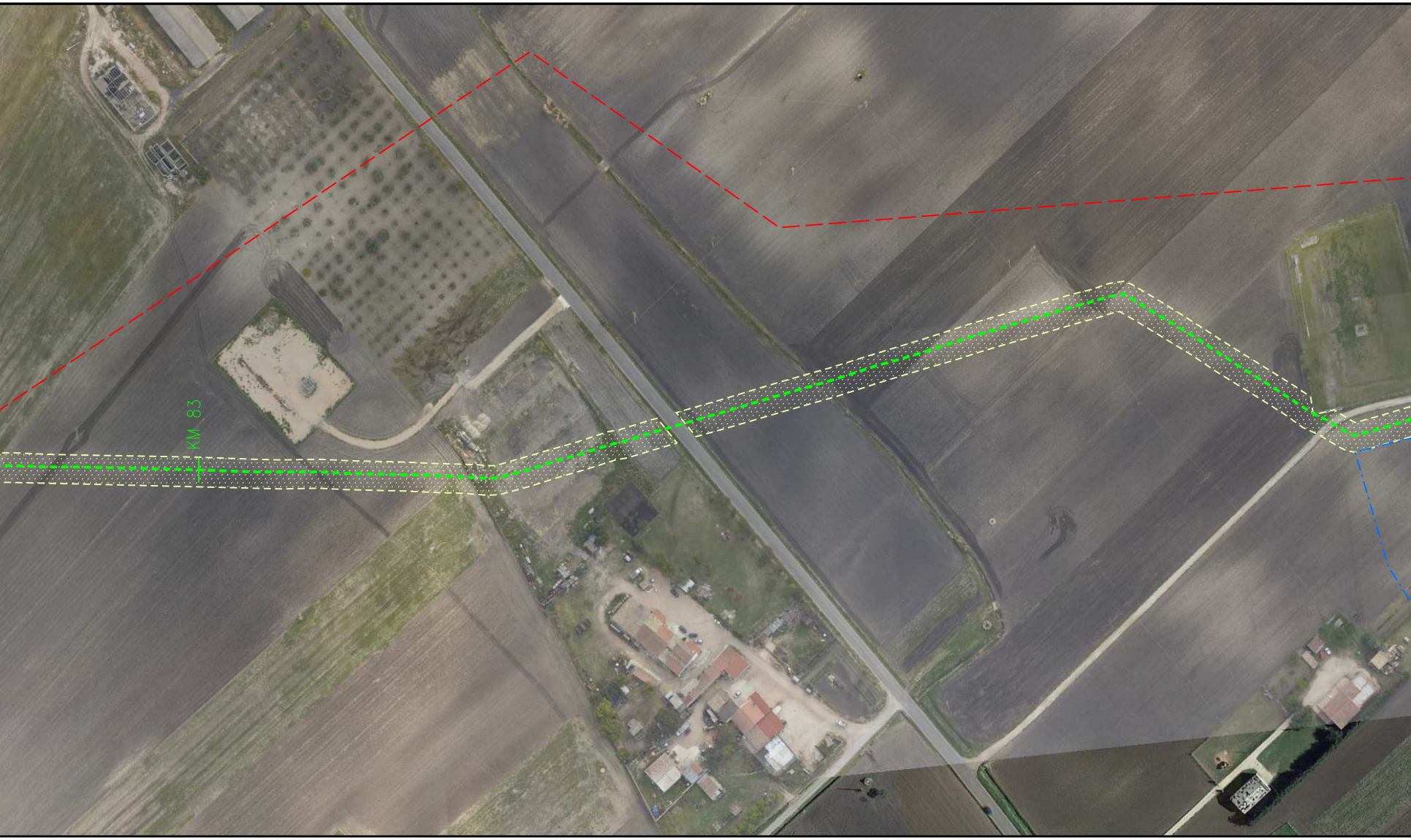

ALLEGATO 1

S

BICCARI



LEGENDA

LEGENDA AREA DI OCCUPAZIONE LAVORI

🟩 Area di Occupazione Lavori

SIMBOLI DI LINEA

- Metanodotto da dismettere
- Metanodotti in progetto
- Metanodotti in esercizio
- Met. da dismettere in altre opere
- Altre condotte di terzi
- Metanodotto S.G.I. Larino-Chieti DN 600(24"), DP 75 bar (in corso di progettazione)
- Impianto da dismettere

SIMBOLOGIE AREA DI PASSAGGIO

PN	area di passaggio normale
PNI	area di passaggio normale invertita
A	allargamento
S	strada di accesso provvisoria

Il presente disegno e' di proprieta' aziendale - La societa' tutelera' i propri diritti a termine di legge.

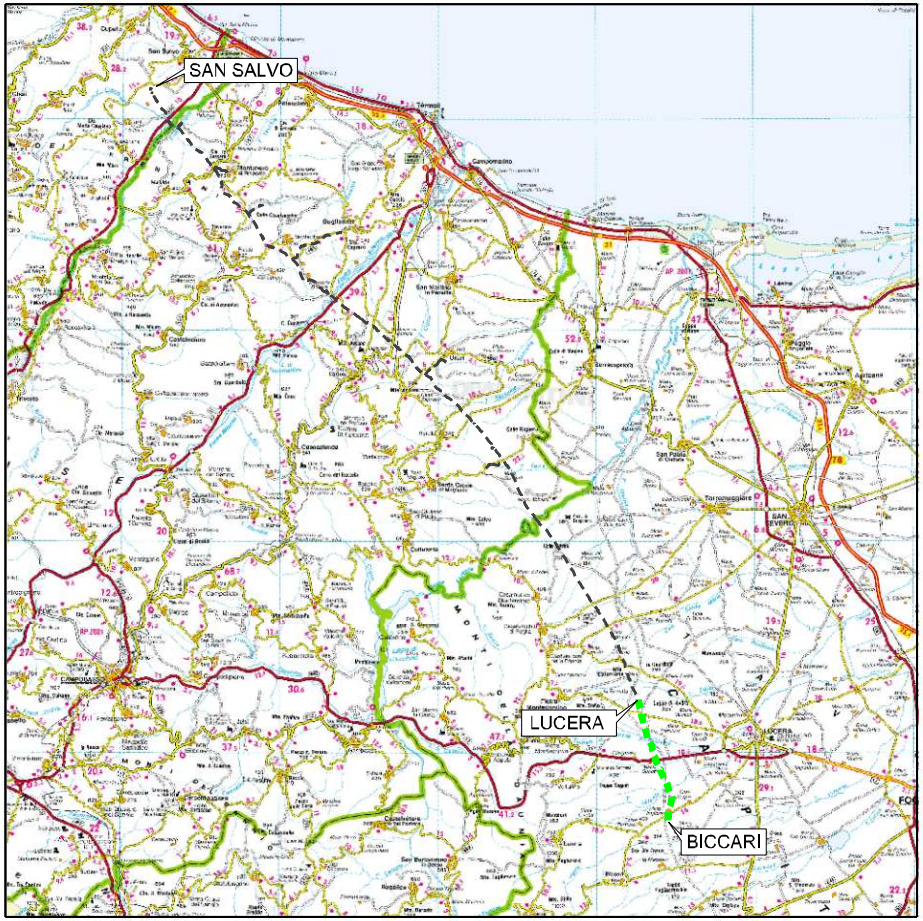

COROGRAFIA **SCALA 1:500000**

Dott. Ing. PAOLO ZANNIER A1379

00	11.01.19	EMISSIONE PER INTEGRAZIONE SIA	CAMILLONI	RICCIOTTI	CAPRIOTTI
Rev.	Data	Descrizione	Disegn.	Contr.	Approv.

Proprietario snam

Progettista Enereco

Disegno PG-AFOL2000-305

METANODOTTO SAN SALVO – BICCARI
DN 500 (20"), MOP 64 bar
5^ TRONCO: LUCERA – BICCARI

Revisione 00

Comm. NR / 17076

Cod.tec.

Rimozione Condotta Esistente
PLANIMETRIA SU ORTOFOTO CON OCCUPAZIONE LAVORI

Scala 1:2000

N. Rif. 03492–PPL–DW–305–0050 – FILE NAME: PG–AFOL2000–305_00