NOTE GENERALI

LIVELLETTE	DIFF. DI QUOTA DISTANZA PENDENZA	h = -0,697 L = 34,844 i = -2,000	h = -0,550 L = 345,741 i = -0,159	h = 1,174 L = 377,917 i = 0,311	h = -0,296 L = 220,672 i = -0,134	h = 0,575 L = 28,746 i = 2,000

ASSE 1

Num	1	2	3	4
Pr	13,260	359,001	736,918	957,590
Qt	24,212	23,663	24,836	24,540
R	1000,000	10000,000	5000,000	800,000
T	9,205	23,460	11,121	8,537
Fr	0,042	0,028	0,012	0,046
Sv	18,411	46,960	22,242	17,075
K	10,000	100,000	50,000	8,000
A	1,841	0,470	0,445	2,134

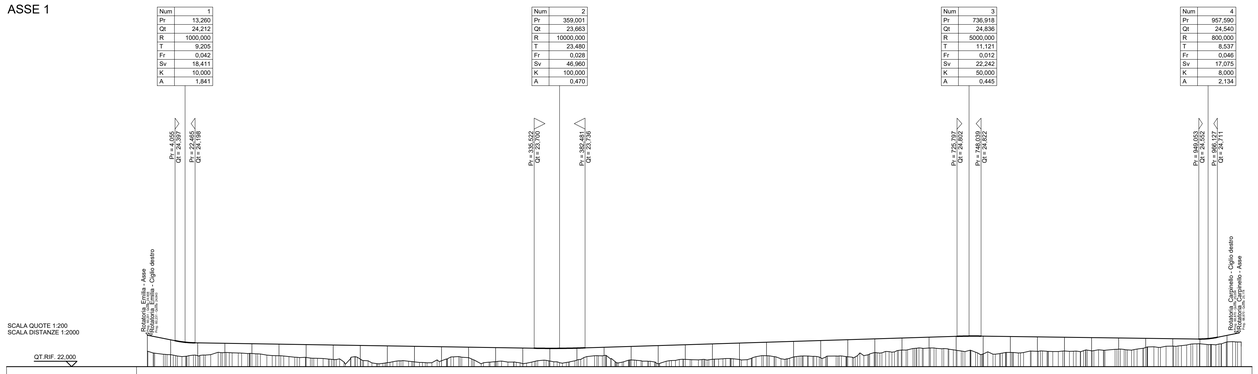

NUMERO SEZIONI	DISTANZE PARZIALI	DISTANZE PROGRESSIVE	QUOTE TERRENO	QUOTE PROGETTO	DIFFERENZA DI QUOTA
1	21,49	-21,484	23,420	24,908	1,487
2	25,00	0,000	23,106	24,478	1,371
3	25,00	25,000	22,511	24,194	1,183
4	25,00	50,000	23,306	24,154	0,848
5	25,00	75,000	23,313	24,114	0,801
6	25,00	100,000	23,009	24,075	1,065
7	25,00	125,000	22,954	24,035	1,081
8	25,00	150,000	22,665	23,995	1,330
9	25,00	175,000	22,693	23,955	1,262
10	25,00	200,000	22,368	23,916	1,548
11	25,00	225,000	22,443	23,876	1,432
12	25,00	250,000	22,539	23,836	1,297
13	25,00	275,000	22,628	23,796	0,969
14	25,00	300,000	22,466	23,757	1,291
15	25,00	325,000	22,275	23,717	1,442
16	25,00	350,000	23,524	23,688	1,163
17	25,00	375,000	22,607	23,715	1,108
18	25,00	400,000	23,028	23,790	0,762
19	25,00	425,000	22,614	23,868	1,254
20	25,00	450,000	22,276	23,945	1,670
21	25,00	475,000	22,670	24,023	1,353
22	25,00	500,000	22,679	24,101	1,422
23	25,00	525,000	22,667	24,178	1,512
24	25,00	550,000	23,011	24,256	1,244
25	25,00	575,000	22,896	24,334	1,437
26	25,00	600,000	22,814	24,411	1,597
27	25,00	625,000	22,914	24,489	1,575
28	25,00	650,000	23,301	24,567	1,265
29	25,00	675,000	23,535	24,644	1,109
30	25,00	700,000	23,721	24,722	1,001
31	25,00	725,000	23,516	24,799	1,284
32	25,00	750,000	23,174	24,819	1,645
33	25,00	775,000	23,312	24,785	1,473
34	25,00	800,000	23,415	24,752	1,336
35	25,00	825,000	23,443	24,718	1,275
36	25,00	850,000	23,466	24,685	1,219
37	25,00	875,000	23,614	24,651	1,037
38	25,00	900,000	23,774	24,618	0,844
39	25,00	925,000	23,896	24,584	0,688
40	25,00	950,000	24,108	24,551	0,443
41	13,13	963,129	24,281	24,886	0,606
42		988,099	24,273	23,870	-0,403

ETTOMETRICHE: 0, 1, 2, 3, 4, 5, 6, 7, 8, 9

ANDAMENTO PLANIMETRICO: L = 156,909 | A = 235,495 Sv = 79,192 Tav = 160,6841 Qv = 0,3173 (R = 700,000) | R = 700,000 Sv = 50,588 a = 4,8007 1 | A = 233,400 Sv = 77,402 Tav = 156,9014 Qv = 0,331 | L = 150,190 | A = 210,000 Sv = 145,208 Tav = 418,8311 Qv = 2,715 (R = 310,000) | R = 310,000 Sv = 108,344 a = 32,4971 2 | A = 140,000 Sv = 69,206 Tav = 93,0016 Qv = 0,937 | L = 131,196

ASSE 2

LIVELLETTE	DIFF. DI QUOTA DISTANZA PENDENZA	h = 0,931 L = 44,903 i = 2,000	h = 1,052 L = 115,396 i = 0,912	h = 1,953 L = 311,960 i = 0,626	h = 0,900 L = 44,903 i = 2,000

Num	1	2	3
Pr	10,040	125,437	437,397
Qt	25,321	26,372	28,326
R	375,000	5000,000	2500,000
T	5,459	7,138	17,174
Fr	0,040	0,005	0,059
Sv	10,919	14,276	34,351
K	3,750	50,000	25,000
A	2,912	0,286	1,374

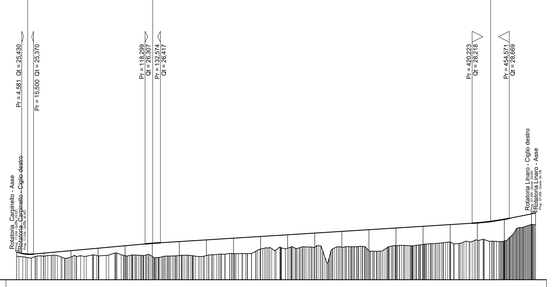

NUMERO SEZIONI	DISTANZE PARZIALI	DISTANZE PROGRESSIVE	QUOTE TERRENO	QUOTE PROGETTO	DIFFERENZA DI QUOTA
1		0,000	25,156	25,521	0,365
2	25,00	25,000	25,162	25,457	0,295
3	25,00	50,000	25,113	25,685	0,571
4	25,00	75,000	25,206	25,913	0,706
5	25,00	100,000	25,219	26,141	0,922
6	25,00	125,000	25,148	26,364	1,216
7	25,00	150,000	25,238	26,626	1,389
8	25,00	175,000	25,230	26,683	1,452
9	25,00	200,000	25,411	26,839	1,429
10	25,00	225,000	25,836	26,996	1,160
11	25,00	250,000	25,916	27,152	1,237
12	25,00	275,000	25,983	27,309	1,326
13	25,00	300,000	26,011	27,465	1,455
14	25,00	325,000	25,672	27,622	1,950
15	25,00	350,000	26,145	27,778	1,633
16	25,00	375,000	26,263	27,935	1,672
17	25,00	400,000	26,474	28,091	1,618
18	25,00	425,000	26,647	28,253	1,605
19	25,00	450,000	26,564	28,582	2,018
20	25,00	475,000	28,105	28,105	0,000
		479,000	28,105	28,105	0,000

ETTOMETRICHE: 0, 1, 2, 3, 4

ANDAMENTO PLANIMETRICO: L = 98,891 | A = 115,000 Sv = 88,125 Tav = 160,6441 Qv = 0,9191 | R = 200,000 Sv = 81,067 a = 25,9656 1 | A = 138,196 Sv = 83,459 Tav = 96,7172 Qv = 1,449 | A = 284,000 Sv = 39,613 Tav = 60,2030 Qv = 0,629 | Sv = 56,828 a = 12,9207 R = 280,000 2

ASSE 3

LIVELLETTE	DIFF. DI QUOTA DISTANZA PENDENZA	h = -0,035 L = 20,000 i = -0,175	h = 1,276 L = 131,606 i = 0,970	h = 0,402 L = 133,014 i = 0,302	h = -0,315 L = 97,862 i = -0,322	h = 0,185 L = 17,675 i = 1,047

Num	1	2	3	4
Pr	9,373	140,981	273,995	371,878
Qt	29,363	30,639	31,041	30,725
R	500,000	1500,000	2000,000	500,000
T	7,424	5,008	6,243	5,806
Fr	0,055	0,008	0,010	0,034
Sv	14,850	10,016	12,486	11,612
K	5,000	15,000	20,000	5,000
A	2,970	0,668	0,624	2,322



NUMERO SEZIONI	DISTANZE PARZIALI	DISTANZE PROGRESSIVE	QUOTE TERRENO	QUOTE PROGETTO	DIFFERENZA DI QUOTA
1		0,000	28,542	29,510	1,108
3	20,65	20,650	28,347	29,511	1,164
4	25,00	45,650	28,347	29,614	1,267
5	25,00	70,650	28,165	29,756	0,591
6	25,00	95,650	28,309	29,899	0,590
7	25,00	120,650	29,000	30,241	1,241
8	25,00	145,650	29,260	30,484	1,224
9	25,00	170,650	29,553	30,666	1,113
10	25,00	195,650	29,812	30,742	0,930
11	25,00	220,650	30,050	30,817	0,767
12	25,00	245,650	30,069	30,893	0,824
13	25,00	270,650	30,050	30,968	0,918
14	25,00	295,650	30,032	31,031	0,999
15	25,00	320,650	29,915	30,957	1,042
16	25,00	345,650	30,041	30,876	0,836
17		359,650	30,261	30,796	0,535
18		361,650	30,134	30,196	0,062
19	20,37	381,987	30,204	30,267	0,063

ETTOMETRICHE: 0, 1, 2, 3, 4

ANDAMENTO PLANIMETRICO: 1 A = 130,000 Sv = 83,080 Tav = 110,7119 Qv = 1,875 | L = 153,836 | 2 Sv = 67,388 a = 0,7974 R = 1080,000 | L = 75,659

anas GRUPPO FS ITALIANE

Direzione Progettazione e Realizzazione Lavori

S.S. 9 – "Emilia"

Variante all'abitato di Santa Giustina in Comune di Rimini

PROGETTO DI FATTIBILITA' TECNICO ECONOMICA

COD. BO-329

PROGETTAZIONE: ANAS - DIREZIONE PROGETTAZIONE E REALIZZAZIONE LAVORI

PROGETTISTA:
Ing. VINCENZO MARZI
Ordine Ing. di Bari n. 3594

GEOLOGO:
Geol. SERENA MAUETTA
Ordine Geol. del Lazio n. 928

VISTO: IL RESPONSABILE DEL PROCEDIMENTO
Ing. ANNA MARIA MOSARI

PROGETTO INFRASTRUTTURA

Profilo asse principale (Asse 1 – Asse 2 – Asse 3)

CODICE PROGETTO (PROGETTO / LIV. PROG. / ANNO)	NOME FILE	REVISIONE	SCALA:
DPB0329 P 18	T00PS00TRAFP01_A CODICE ELAB. T00PS00TRAFP01	A	1:2000/200

REV.	DESCRIZIONE	DATA	REDATTO	VERIFICATO	APPROVATO
C					
B					
A	EMISSIONE	OTT. 2018			