

LEGENDA

UNITA' GEOLOGICHE
a- ALLUVIONI ATTUALI E RECENTI
a- ALLUVIONI ANTICHE
Fg- FLUVIOGLACIALE WURM-RISS
Fg- FLUVIOGLACIALE RISS
C- COLTURE DI ALTERAZIONE
GRUPPI GRANULOMETRICI PRINCIPALI
LITOFACIES DOMINANTI
ELEMENTI ANTROPICI
INDAGINI PREGRESSE
INDAGINI ANNO 2017

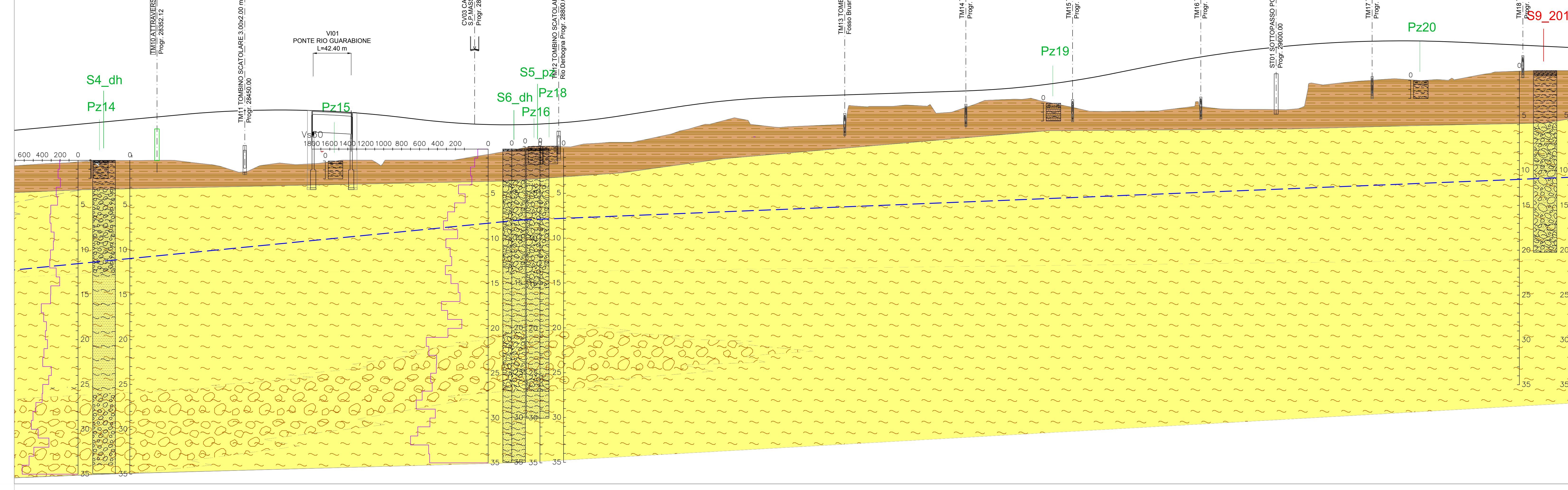


Table with columns: NUMERO SEZIONI, QUOTE PROGETTO, QUOTE TERRENO, ETTOMETRICHE, DIST. PARZIALI, DIST. PROGRESSIVE. Includes a small diagram of a borehole and a key for intervention types A and B.

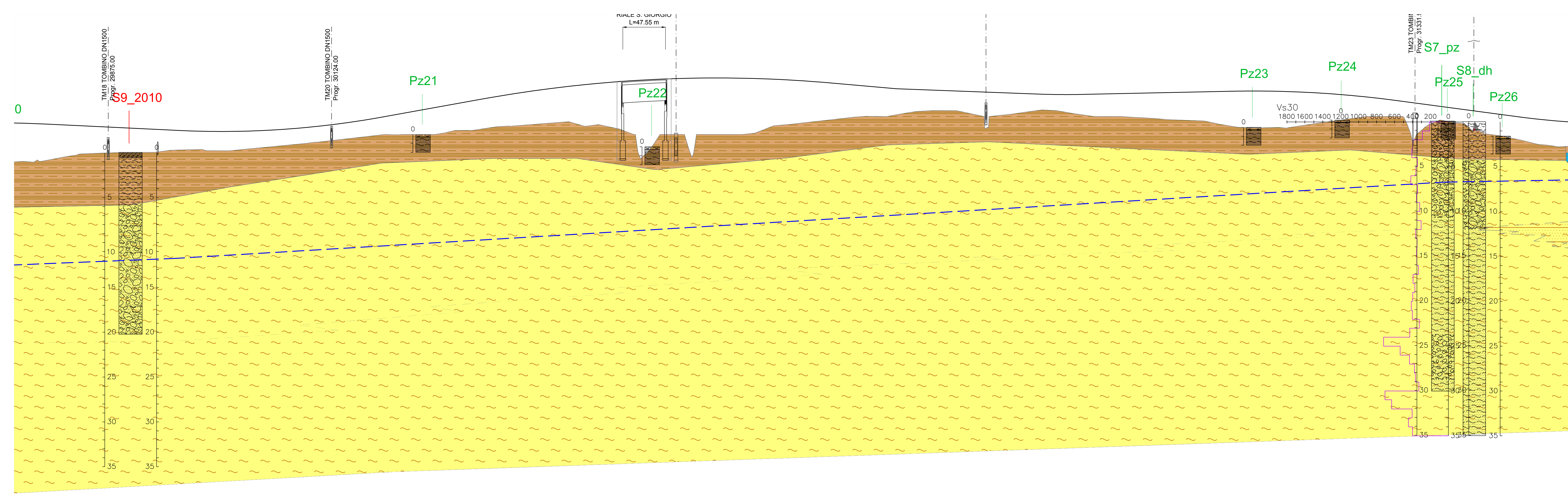
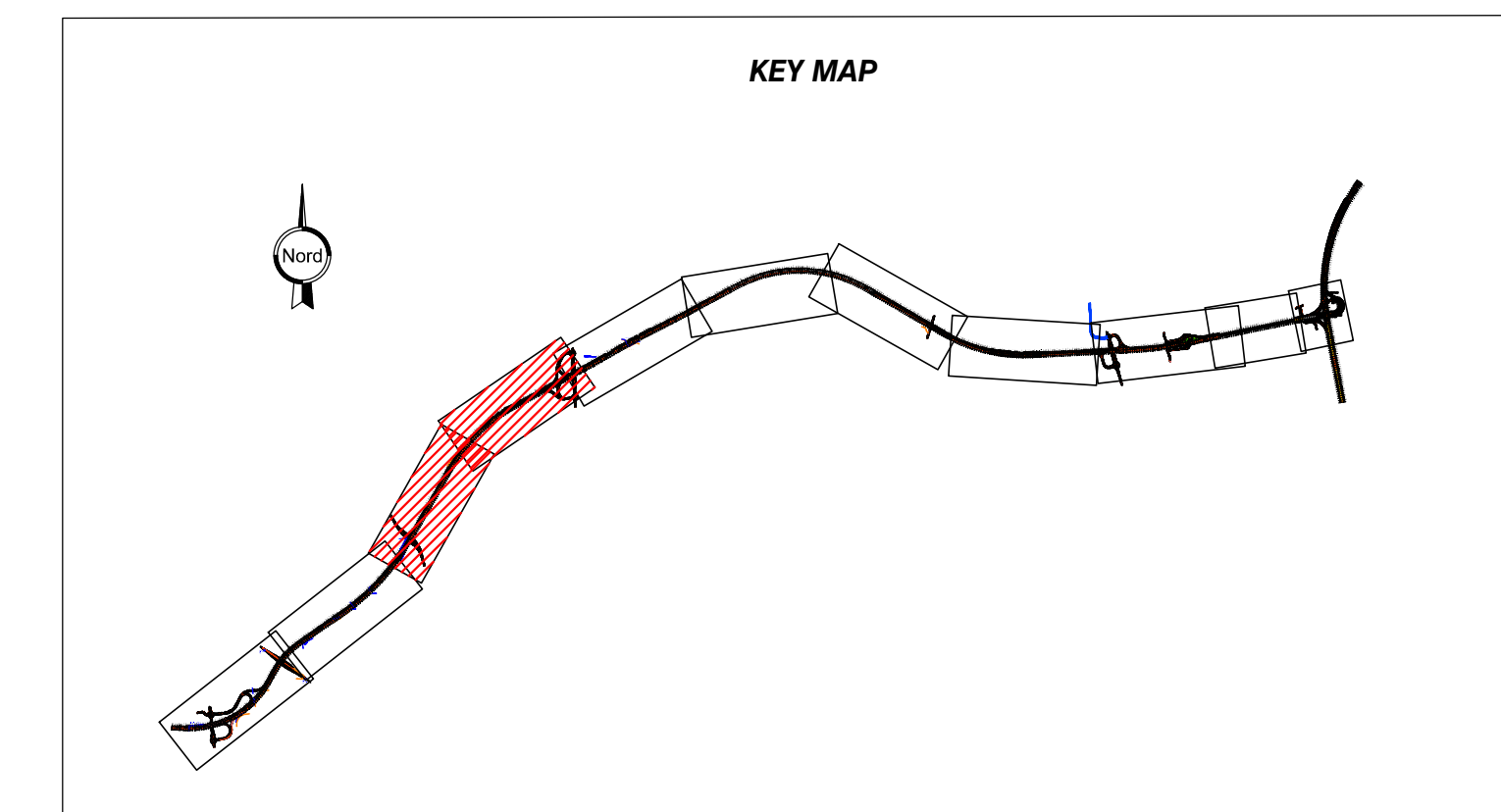


Table with columns: NUMERO SEZIONI, QUOTE PROGETTO, QUOTE TERRENO, ETTOMETRICHE, DIST. PARZIALI, DIST. PROGRESSIVE. Includes a small diagram of a borehole and a key for intervention types A and B.

Project information block including ANAS logo, project title 'Collegamento tra l'A4 (Torino-Milano) in località Santhià, Biella, Gattinara e l'A26 (Genova Voltri-Gravellona) in località Ghemme. Lotto 1', project status 'PROGETTO DEFINITIVO', and a table for revision control.