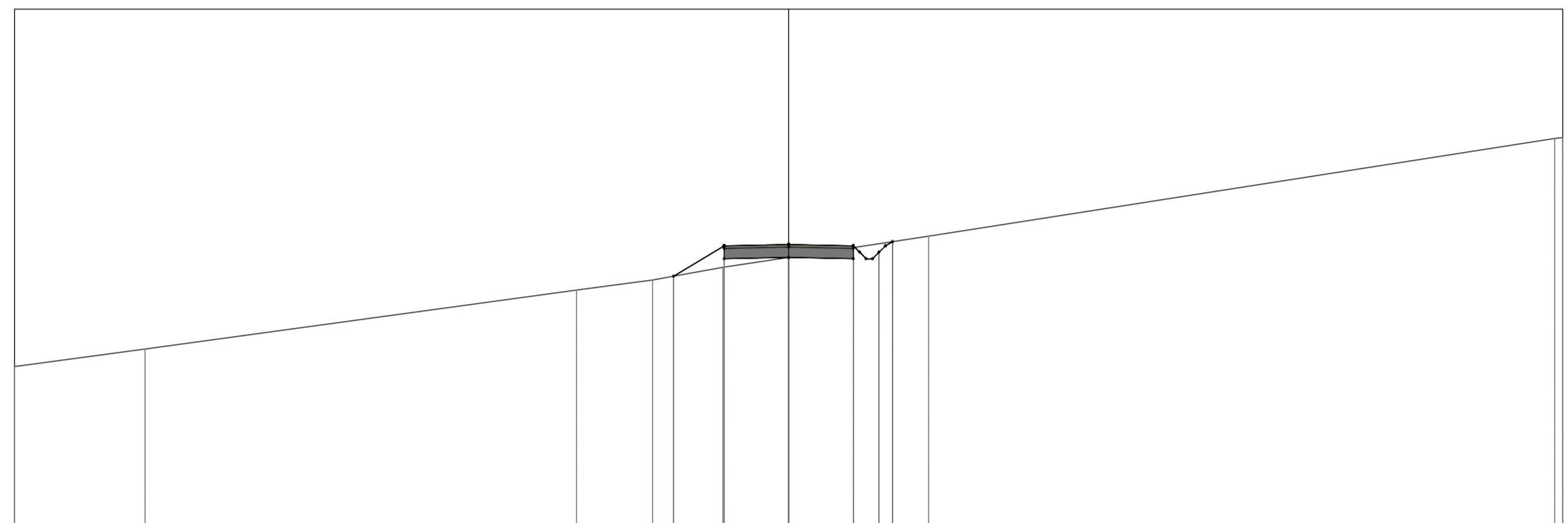
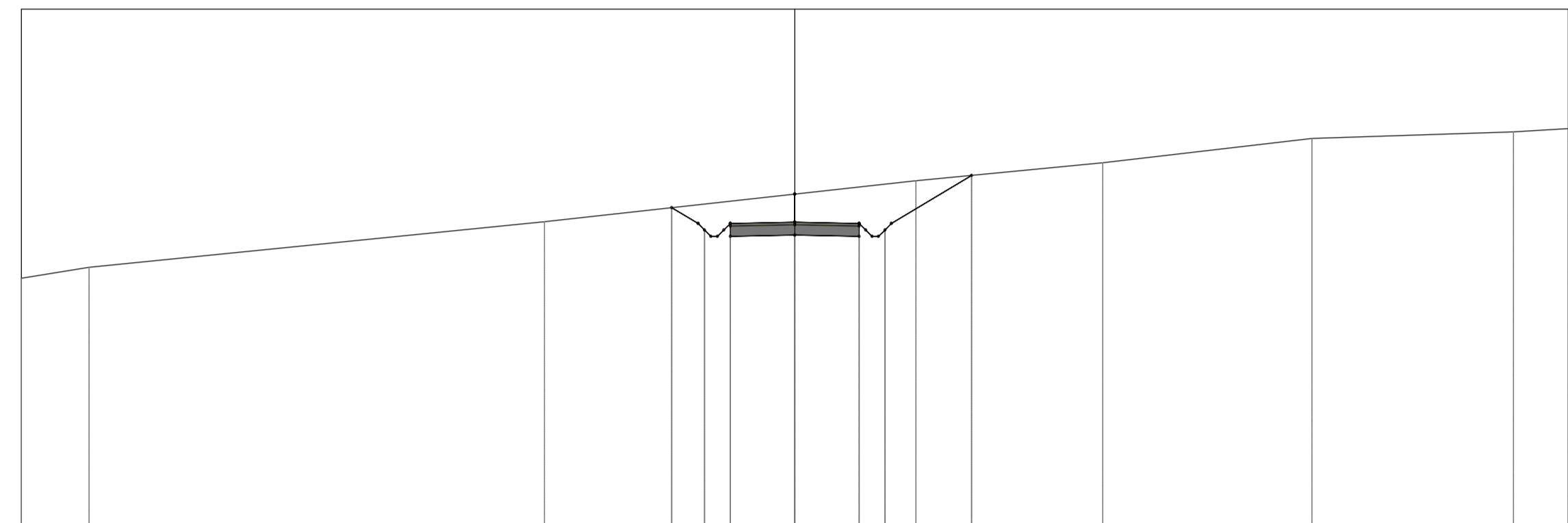


WTG5
9
Progr : 0+400.00
Q.Rif. : 530.00



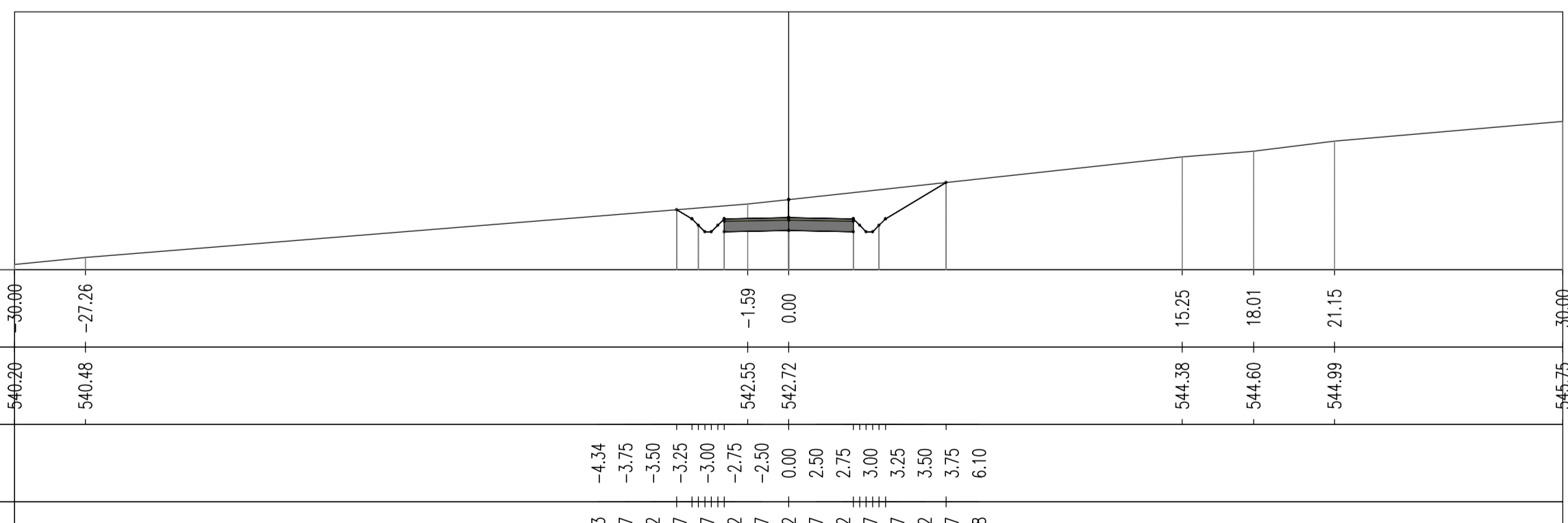
PROGRESSIVE TERRENO	-36.00	-24.95	-8.22	-5.28	-2.55	0.00	5.42	20.68	30.00
QUOTE TERRENO	536.15	536.82	539.11	539.50	539.99	540.37	541.20	544.99	545.02
PROGRESSIVE PROGETTO				-4.46	-2.50	2.50	2.75	3.00	3.25
QUOTE PROGETTO				539.65	540.32	540.37	540.32	540.57	540.82
QUOTE PROG. STRATO FINITO				540.82	540.37	540.87	540.82	540.57	540.82

WTG5
10
Progr : 0+450.00
Q.Rif. : 530.00



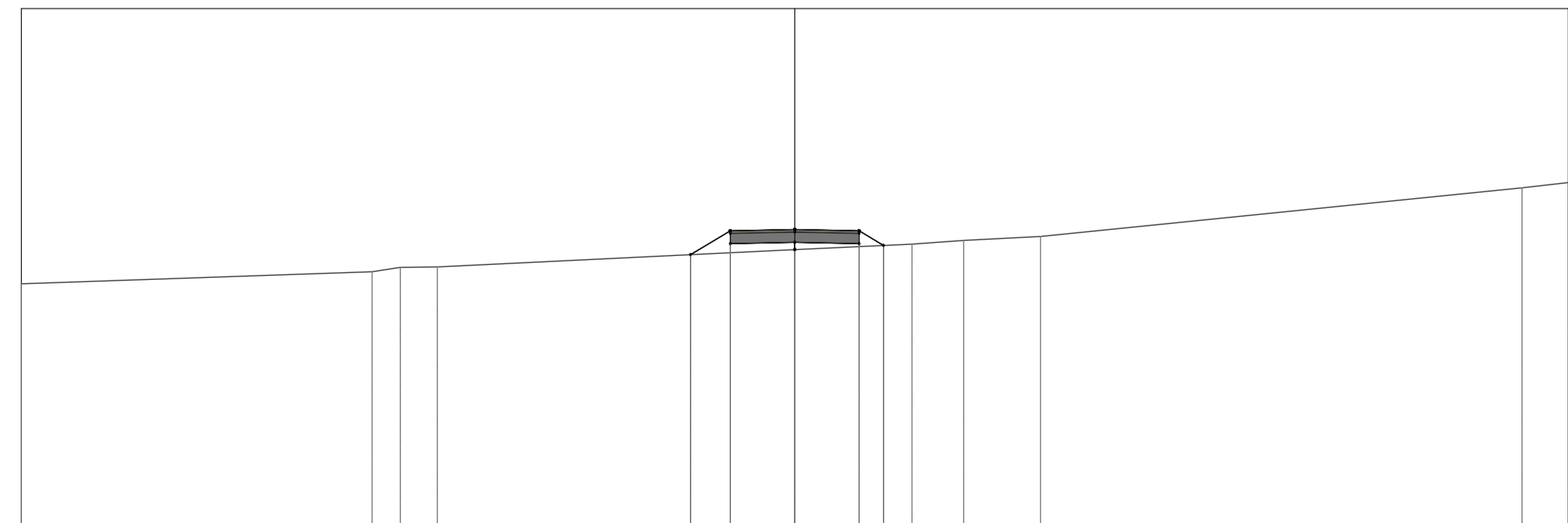
PROGRESSIVE TERRENO	-36.00	-27.37	-9.71	4.70	11.95	20.06	27.88	30.00
QUOTE TERRENO	539.56	539.99	541.76	542.83	544.04	544.99	545.24	545.37
PROGRESSIVE PROGETTO			-4.77	-3.75	-3.50	-3.25	-2.75	2.50
QUOTE PROGETTO			542.30	541.44	541.19	541.19	541.19	541.69
QUOTE PROG. STRATO FINITO			541.44	541.19	541.19	541.19	541.19	541.44

WTG5
7
Progr : 0+300.00
Q.Rif. : 540.00



PROGRESSIVE TERRENO	-36.00	-27.26	-1.59	0.00	15.25	18.01	21.15	28.21	30.00
QUOTE TERRENO	540.20	540.48	542.55	542.72	544.38	544.60	544.99	545.75	
PROGRESSIVE PROGETTO			-4.34	-3.75	-3.50	-3.25	-3.00	-2.50	2.50
QUOTE PROGETTO			542.33	541.72	541.47	541.47	541.47	541.72	543.38
QUOTE PROG. STRATO FINITO			541.72	541.47	541.47	541.47	541.47	541.72	543.38

WTG5
8
Progr : 0+350.00
Q.Rif. : 530.00



PROGRESSIVE TERRENO	-36.00	-16.39	-15.30	-13.87	0.00	4.55	6.55	9.51	28.21
QUOTE TERRENO	539.33	539.80	539.97	539.99	540.85	540.87	541.01	541.16	545.75
PROGRESSIVE PROGETTO					0.00	-4.04	-2.50	2.50	3.44
QUOTE PROGETTO					540.46	540.46	540.88	540.88	540.82
QUOTE PROG. STRATO FINITO					540.46	540.46	540.88	540.88	540.82



D						DATE	SCALE 1/200		F4 Ingegneria srl CAD Vers.: Page Vers.: X Name collection: Page: XX Collection: Cont: xx CAD N°: WTG5 - (1).dwg
C						MM/YY	DRAWN XXX		
B						MM/YY	CHECKED XXX	Parco eolico "La Regina" Title Banzi (Pz)	
A	DD/MM/YY	XXX	XXX	XXX		MM/YY	REVISED-EDRR XXX		
EDIC.	DATE	DRAWN	CHECKED	REVISED-EDRR		MODIFICATION	Format A1		