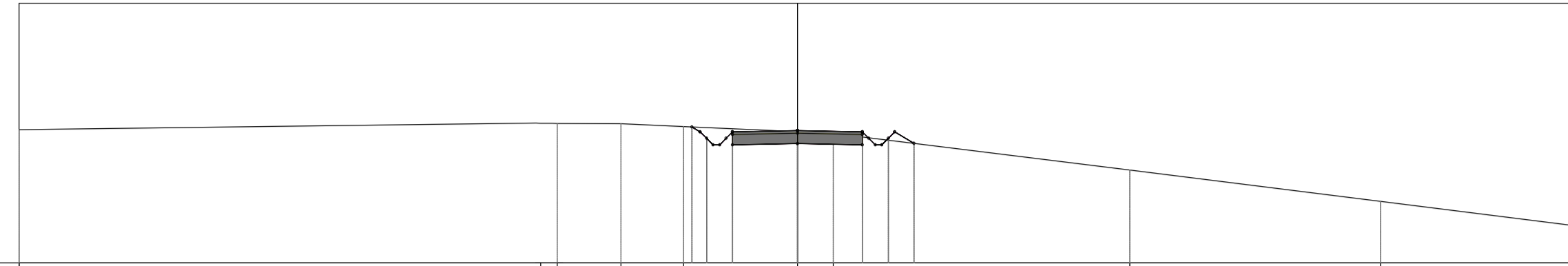
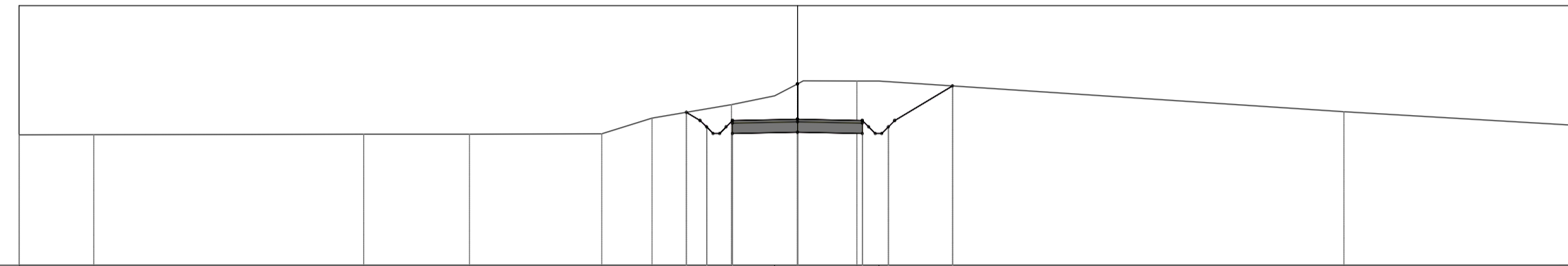


WTG5
15
Progr : 0+700.00
Q.Rif. : 540.00



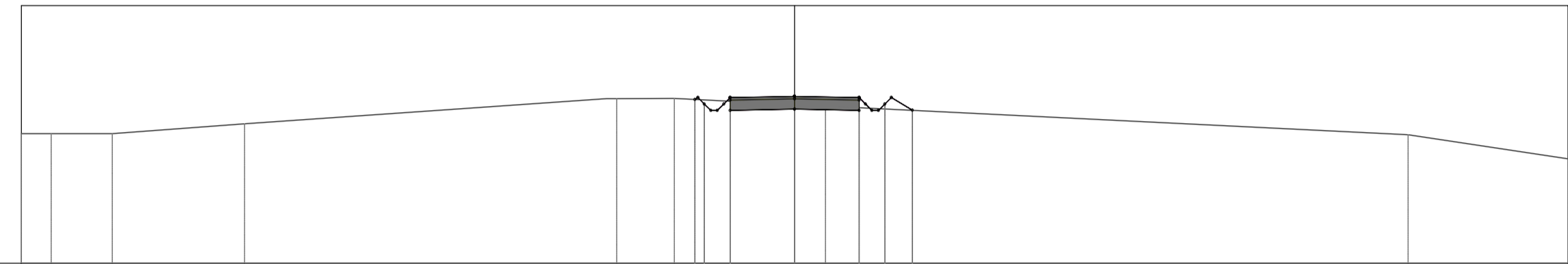
PROGRESSIVE TERRENO	-30.00																					30.00	
QUOTE TERRENO	545.13				545.38	546.36	545.36	545.25	545.05	544.99		543.57		542.37									544.43
PROGRESSIVE PROGETTO							-4.06	-3.75	-3.50	-3.25	-3.00	-2.75	-2.50	0.00	1.38								
QUOTE PROGETTO					545.23	545.04	544.79	544.54	544.29	544.04	543.79	543.54	543.29	543.04	542.79	542.54	542.29	542.04	541.79	541.54	541.29	541.04	540.79
QUOTE PROG. STRATO FINITO					545.23	545.04	544.79	544.54	544.29	544.04	543.79	543.54	543.29	543.04	542.79	542.54	542.29	542.04	541.79	541.54	541.29	541.04	540.79

WTG5
13
Progr : 0+600.00
Q.Rif. : 540.00



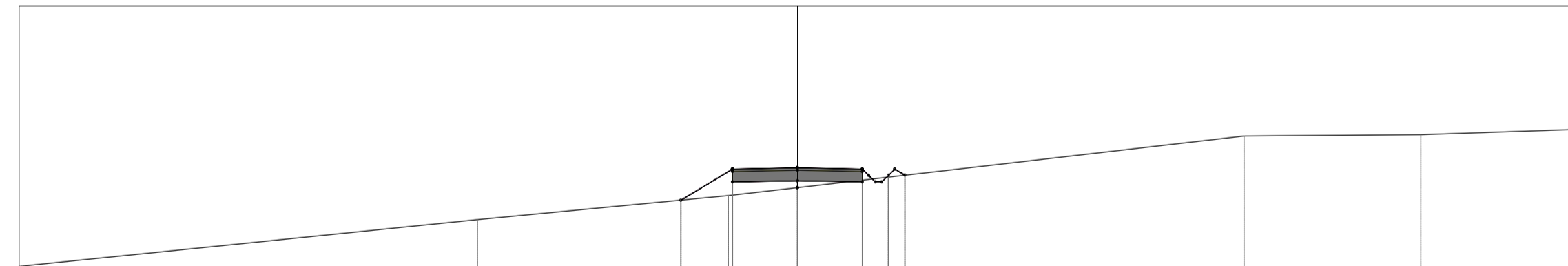
PROGRESSIVE TERRENO	-30.00	-27.12	-16.72	-12.64	-7.54	-5.61	-2.54	-0.88	2.29	3.14	21.05	28.74	30.00										
QUOTE TERRENO	545.02	545.03	545.04	545.05	545.06	545.66	546.18	546.52	547.09	547.09	545.91	545.40	545.38										
PROGRESSIVE PROGETTO					-4.28	-3.75	-3.50	-3.25	-3.00	-2.75	-2.50	0.00	0.00										
QUOTE PROGETTO					545.68	545.32	545.07	544.82	544.57	544.32	544.07	543.82	543.57	543.32	543.07	542.82	542.57	542.32	542.07	541.82	541.57	541.32	541.07
QUOTE PROG. STRATO FINITO					545.68	545.32	545.07	544.82	544.57	544.32	544.07	543.82	543.57	543.32	543.07	542.82	542.57	542.32	542.07	541.82	541.57	541.32	541.07

WTG5
14
Progr : 0+650.00
Q.Rif. : 540.00



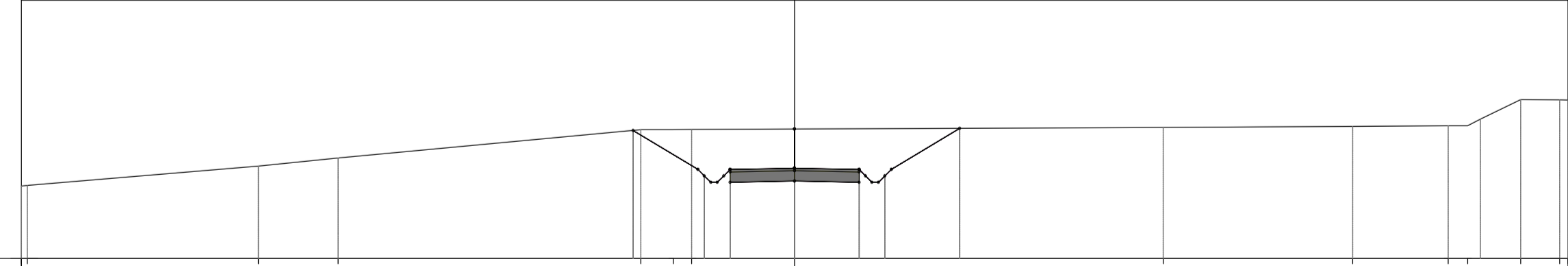
PROGRESSIVE TERRENO	-30.00	-28.85	-26.47	-21.34	-6.90	-4.67		0.00	1.20	23.80	30.00												
QUOTE TERRENO	545.03	545.03	545.03	545.41	546.39	546.39		546.16	546.10	544.99	544.05												
PROGRESSIVE PROGETTO					-3.87	-3.75	-3.50	-3.25	-3.00	-2.75	-2.50	0.00	1.20										
QUOTE PROGETTO					546.35	546.18	545.93	545.68	545.43	545.18	544.93	544.68	544.43	544.18	543.93	543.68	543.43	543.18	542.93	542.68	542.43	542.18	541.93
QUOTE PROG. STRATO FINITO					546.35	546.18	545.93	545.68	545.43	545.18	544.93	544.68	544.43	544.18	543.93	543.68	543.43	543.18	542.93	542.68	542.43	542.18	541.93

WTG5
11
Progr : 0+500.00
Q.Rif. : 530.00



PROGRESSIVE TERRENO	-30.00	-29.86	-12.34		-2.66	0.00	17.21	24.02	30.00														
QUOTE TERRENO	539.96	539.99	541.76		542.70	543.00	544.99	545.04	545.24														
PROGRESSIVE PROGETTO					-4.50	-2.50	0.00	2.50	3.00	3.25	3.50	3.75	4.14										
QUOTE PROGETTO					542.52	543.22	543.27	543.72	543.77	543.22	543.47	543.72	543.47	543.72	543.47	543.72	543.46	543.72	543.46	543.72	543.46	543.72	543.46
QUOTE PROG. STRATO FINITO					542.52	543.22	543.27	543.72	543.77	543.22	543.47	543.72	543.47	543.72	543.47	543.72	543.46	543.72	543.46	543.72	543.46	543.72	543.46

WTG5
12
Progr : 0+550.00
Q.Rif. : 540.00



PROGRESSIVE TERRENO	-30.00	-29.77	-20.80	-17.71	-5.97	-4.71	-3.99	14.30	21.64	25.35	26.10	28.16	30.00										
QUOTE TERRENO	542.81	542.83	543.58	543.89	544.99	544.99	545.01	545.07	545.12	545.35	545.40	545.65	545.70										
PROGRESSIVE PROGETTO					-6.27	-3.75	-3.50	-3.25	-3.00	-2.75	-2.50	0.00	2.50	3.00	3.25	3.50	3.75	4.14					
QUOTE PROGETTO					544.96	544.45	544.20	543.95	543.70	543.45	543.20	542.95	542.70	542.45	542.20	541.95	541.70	541.45	541.20	540.95	540.70	540.45	540.20
QUOTE PROG. STRATO FINITO					544.96	544.45	544.20	543.95	543.70	543.45	543.20	542.95	542.70	542.45	542.20	541.95	541.70	541.45	541.20	540.95	540.70	540.45	540.20



F4 INGEGNERIA
SIGNED: ING. GIOVANNI DI SANTO
Association Number No. 1895

D	DATE	SCALE	1/200
C	MM/YY	DRAWN	F4
B	MM/YY	CHECKED	XXX
A	DD/MM/YY	XXX	XXX
INDICATE MODIFICATION			
EDIC.	DATE	DRAWN	CHECKED
REVISED-EDPR	MODIFICATION		
Format	A1		
DATE	SCALE	1/200	
MM/YY	DRAWN	F4	
MM/YY	CHECKED	XXX	
MM/YY	REVISED-EDPR	XXX	
Format	A1		
Parco eolico "La Regina"			
A.16.a.17.18 - Sezioni trasversali di progetto WTG5			
Banzi (Pr)			
F4 Ingegneria srl		Page Vers.: X	
CAD Vers.: X		Page: XX	
Name collection:		Collection	
Cont: xx			
CAD N°: WTG5 - (1).dwg			