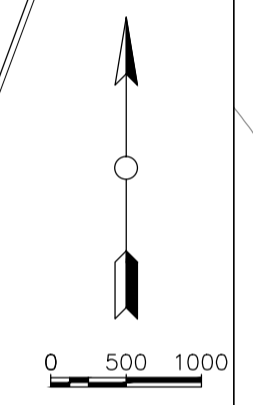
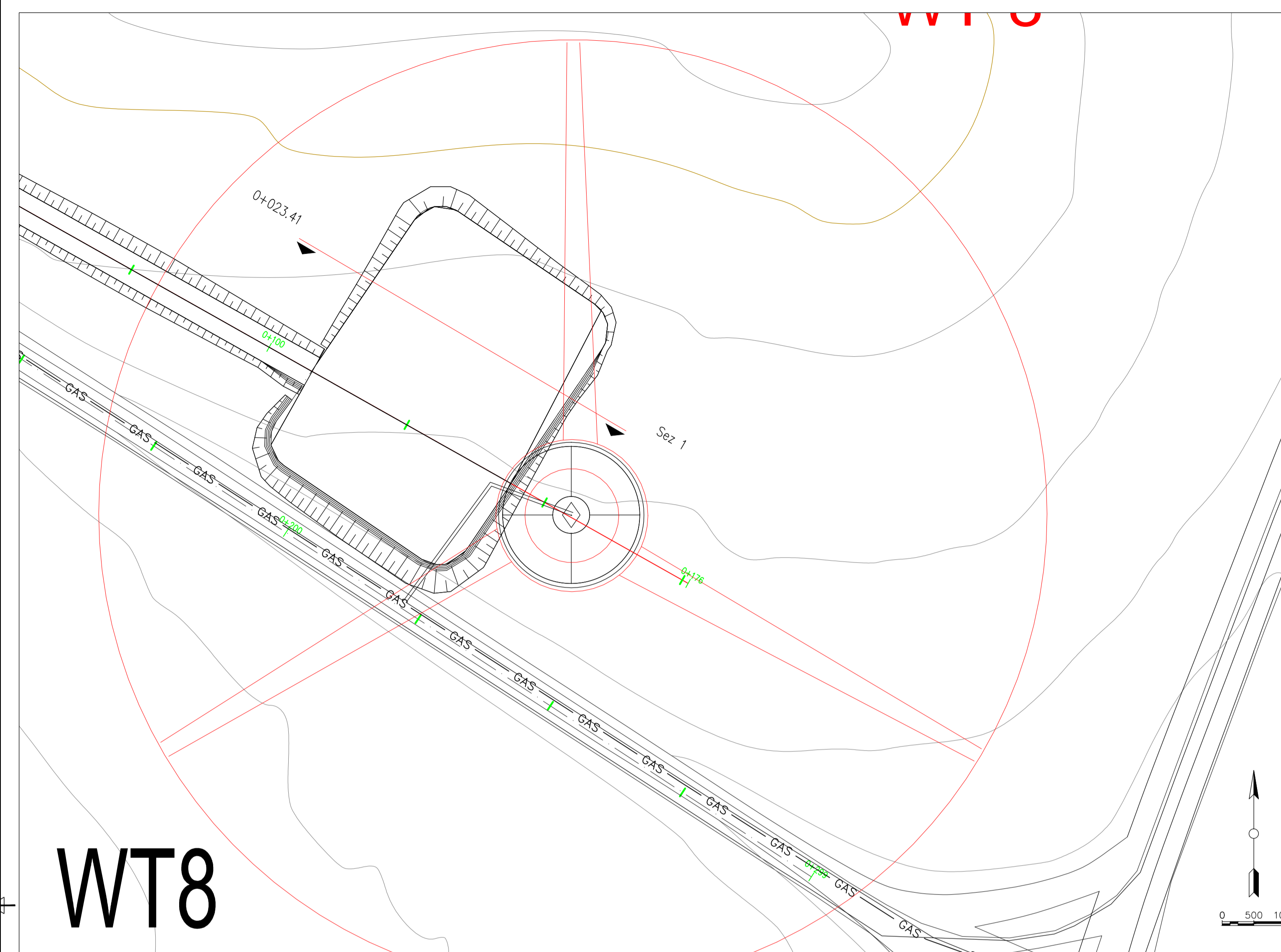
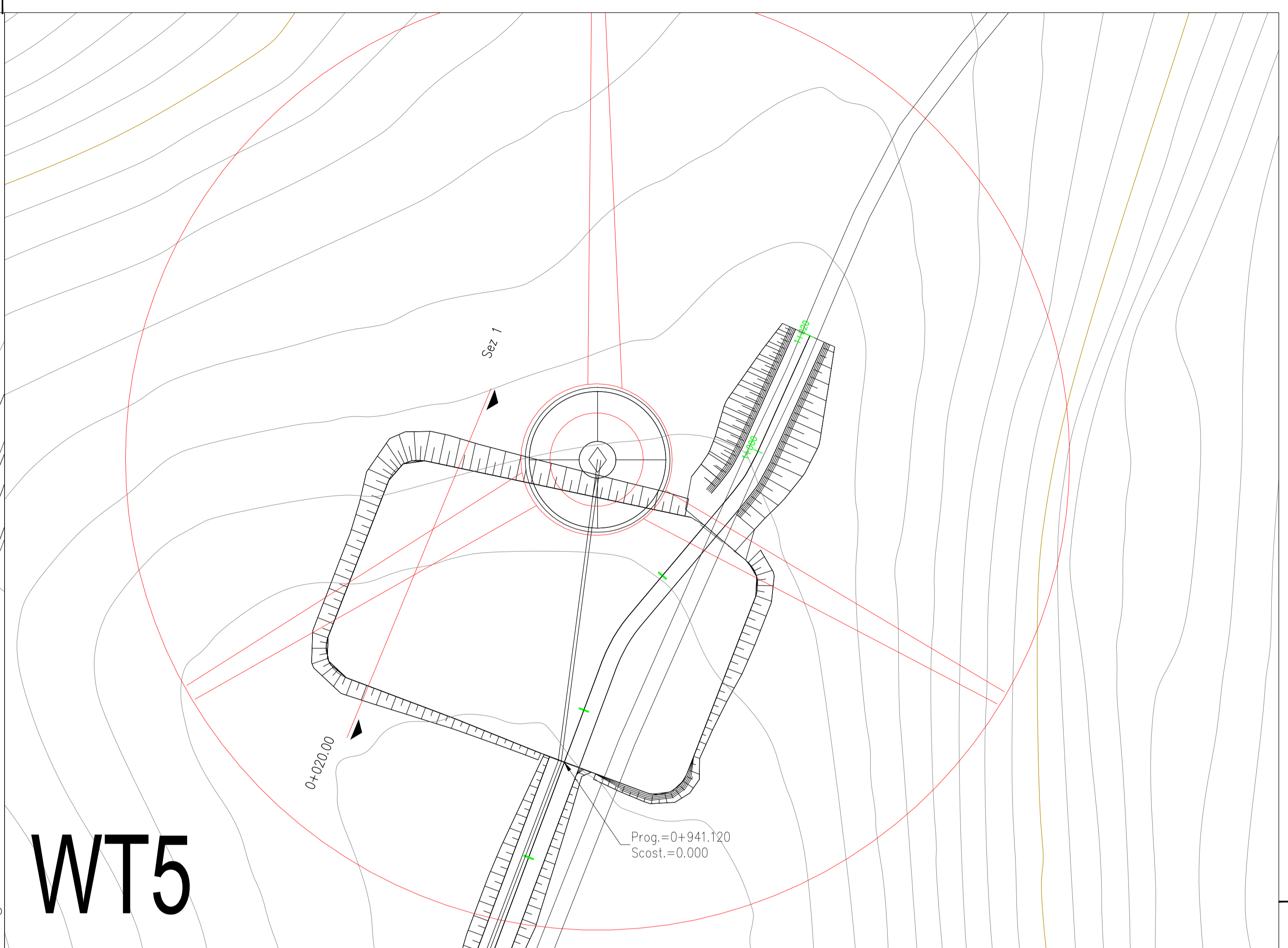


# WT8



# WT5



8-ST  
1  
Progr : 0+023.41  
Scala : 500:500  
Q.Rif. : 530.00


PROGRESSIVE TERRENO	-30.00	-28.27	-27.15	-15.57	-13.77	-2.90	-0.71	0.00	12.80	18.53	26.07	36.00
QUOTE TERRENO	533.06	533.05	533.06	532.83	532.83	532.49	532.42	532.40	531.98	531.82	531.52	531.42
PROGRESSIVE PROGETTO	-20.95	-20.57	-19.57						16.55	18.55		
QUOTE PROGETTO	532.93	532.75	533.00						533.00	531.80		

5-ST  
1  
Progr : 0+020.00  
Scala : 500:500  
Q.Rif. : 530.00

PROGRESSIVE TERRENO	-30.00	-21.52	-18.50	-8.29	8.39	17.64	27.35	36.00
QUOTE TERRENO	538.35	538.90	539.02	539.99	540.00	540.01	540.03	540.10
PROGRESSIVE PROGETTO		-16.37	-15.83	-13.73	-11.29	-8.54	-5.45	
QUOTE PROGETTO		541.10	541.10	541.10	541.10	541.10	541.10	541.10



D					DATE	SCALE	1/500
C					10/18	DRAWN	F4
B					10/18	CHECKED	XXX
A	22/10/2018	XXX	XXX	XXX	10/18	REVISED-EDPR	XXX
EDIC.	DATE	DRAWN	CHECKED	REVISED-EDPR	MODIFICATION		
					Format A1		


**Parco eolico "La Regina"**  
 A.16.a.22.3 Sezioni significative piazzole definitive  
 Banzì (Pz)

**F4 Ingegneria srl**  
 CAD Vers.: I Page Vers.: X  
 Name collection: Page: XX  
 Collection Cont: xx  
 CAD N°: A.16.a.22.0\_sezioni