Comune di Terracina

Proponente:

NAUTILAND S.R.L.
amm.re SABATINI SILVIA

INSTALLAZIONE PONTILI GALLEGGIATI DI ORMEGGIO NATANTI PRESSO LO SPECCHIO ACQUEO OGGETTO DELLA RICHIESTA DI CONCESSIONE FASC. ECOI-2700/2016 PER UNIFICAZIONE PRECEDENTI FASC. ECOI-1361/2008 + ECOI-1580/2009 DELLA PROVINCIA DI LATINA, FIUME UFENTE SPONDA DX "DIVERSIVO LINEA" NEL COMUNE DI TERRACINA IN LOC. BADINO

Proponente:	Il Tecnico:

Tavola	Scala	Data
NAUTI_PRO1	varie	23/03/2019

STUDIO TECNICO
Geom. Fabrizio Sanguigni
Via Olmata n.° 82 - 04019 Terracina (LT)
TEL/FAX 0773 - 709030

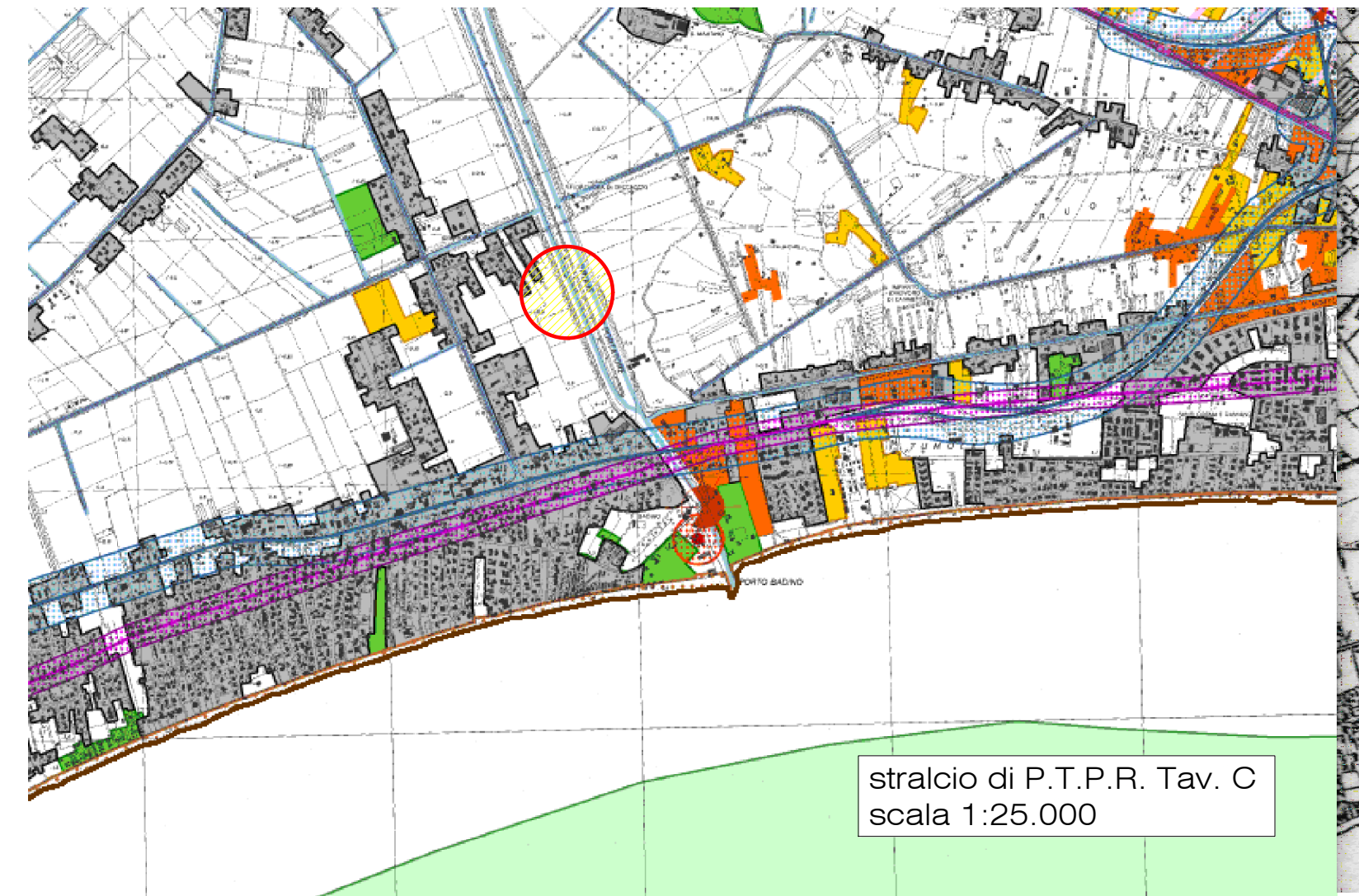
stralcio di P.T.P.R. Tav. C
scala 1:25.000

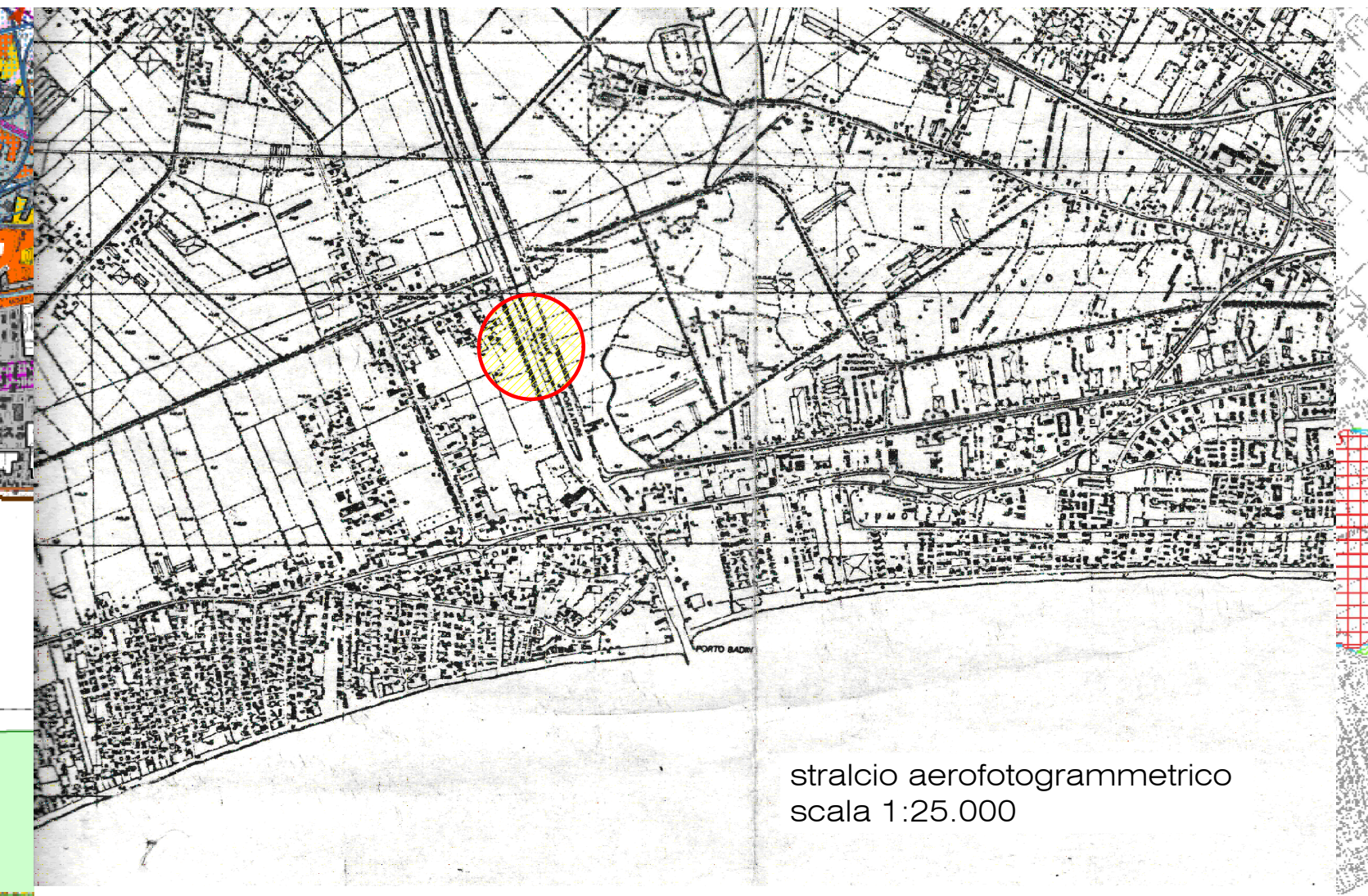
stralcio aerofotogrammetrico
scala 1:25.000

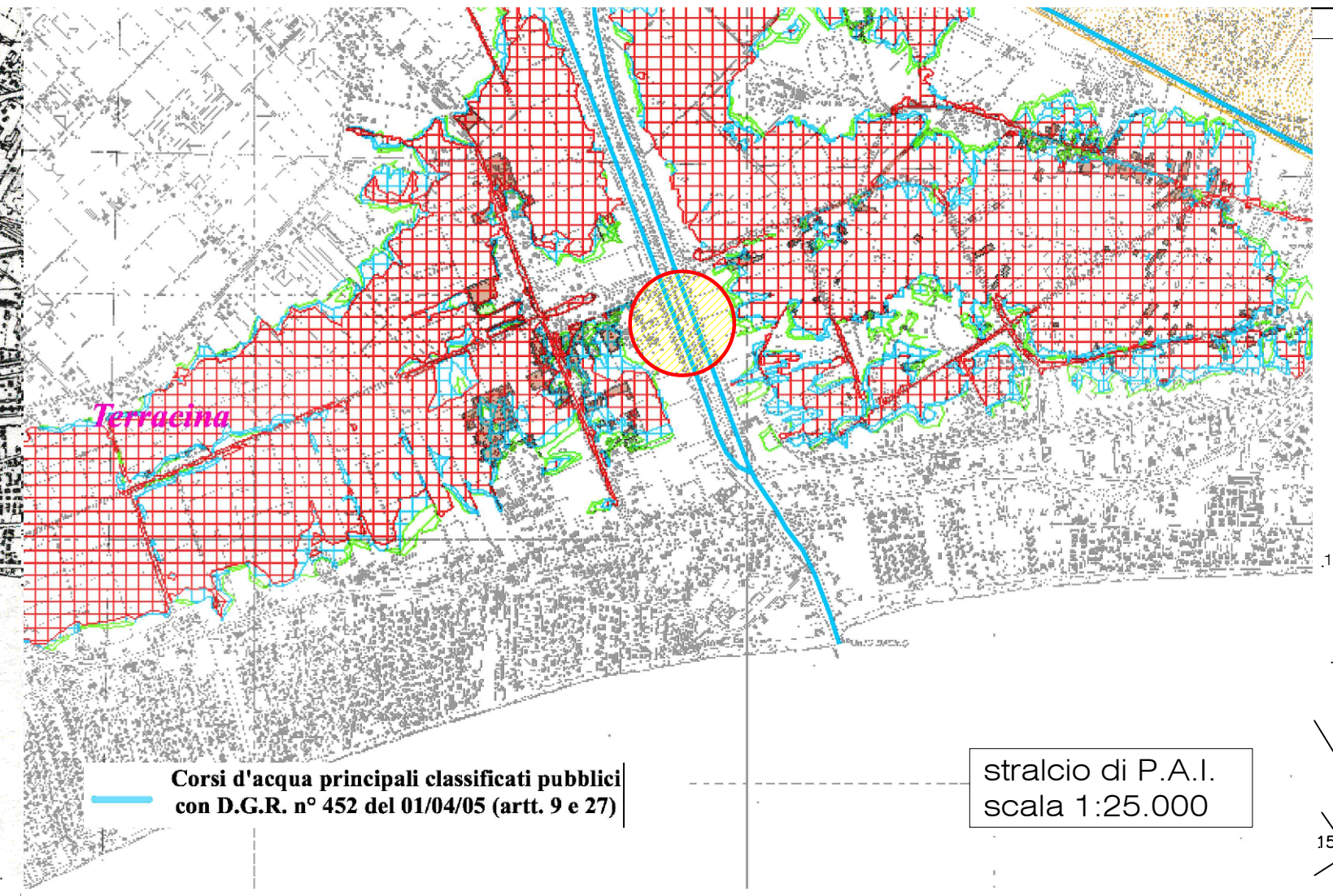
stralcio di P.A.I.
scala 1:25.000

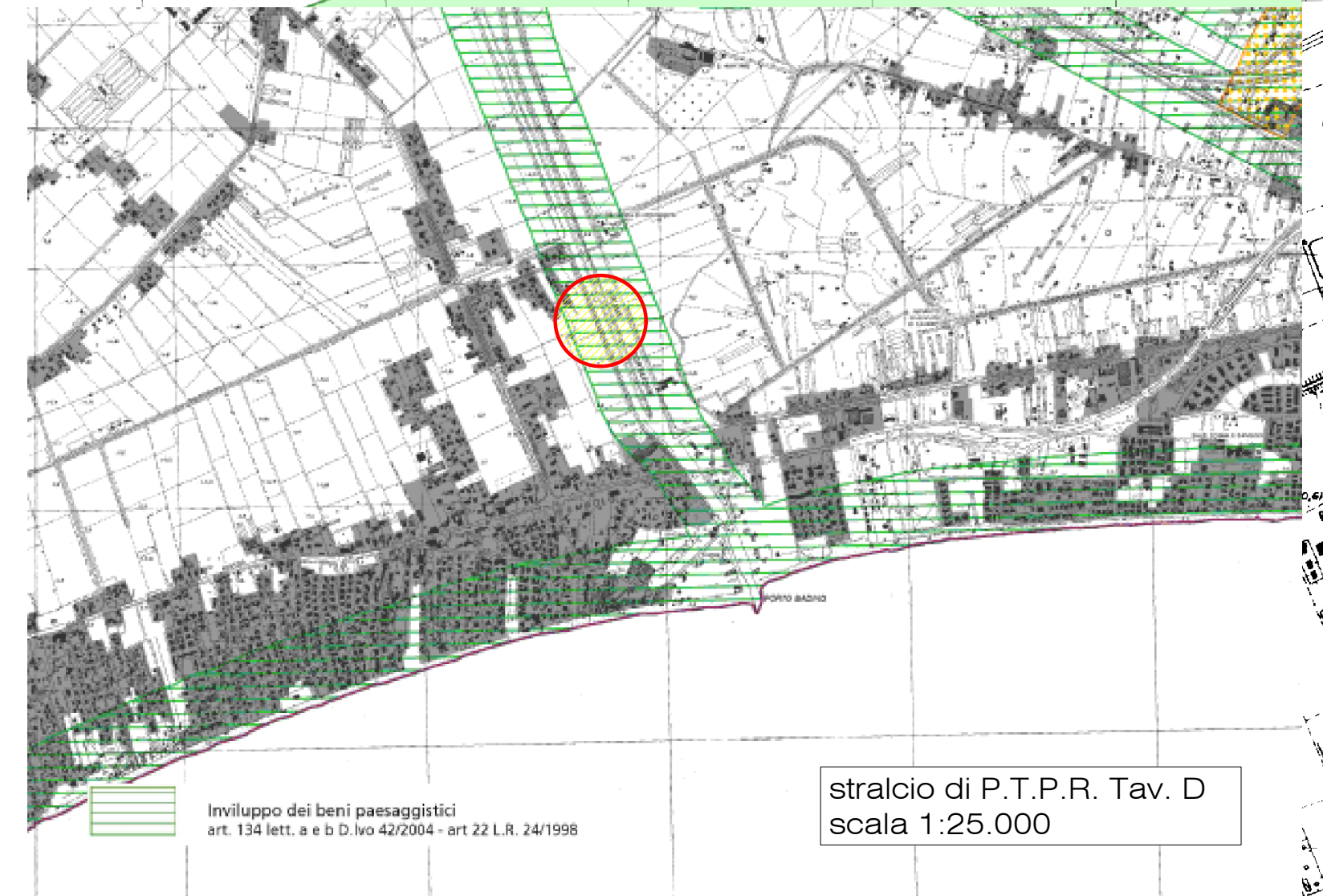
stralcio di P.T.P.R. Tav. D
scala 1:25.000

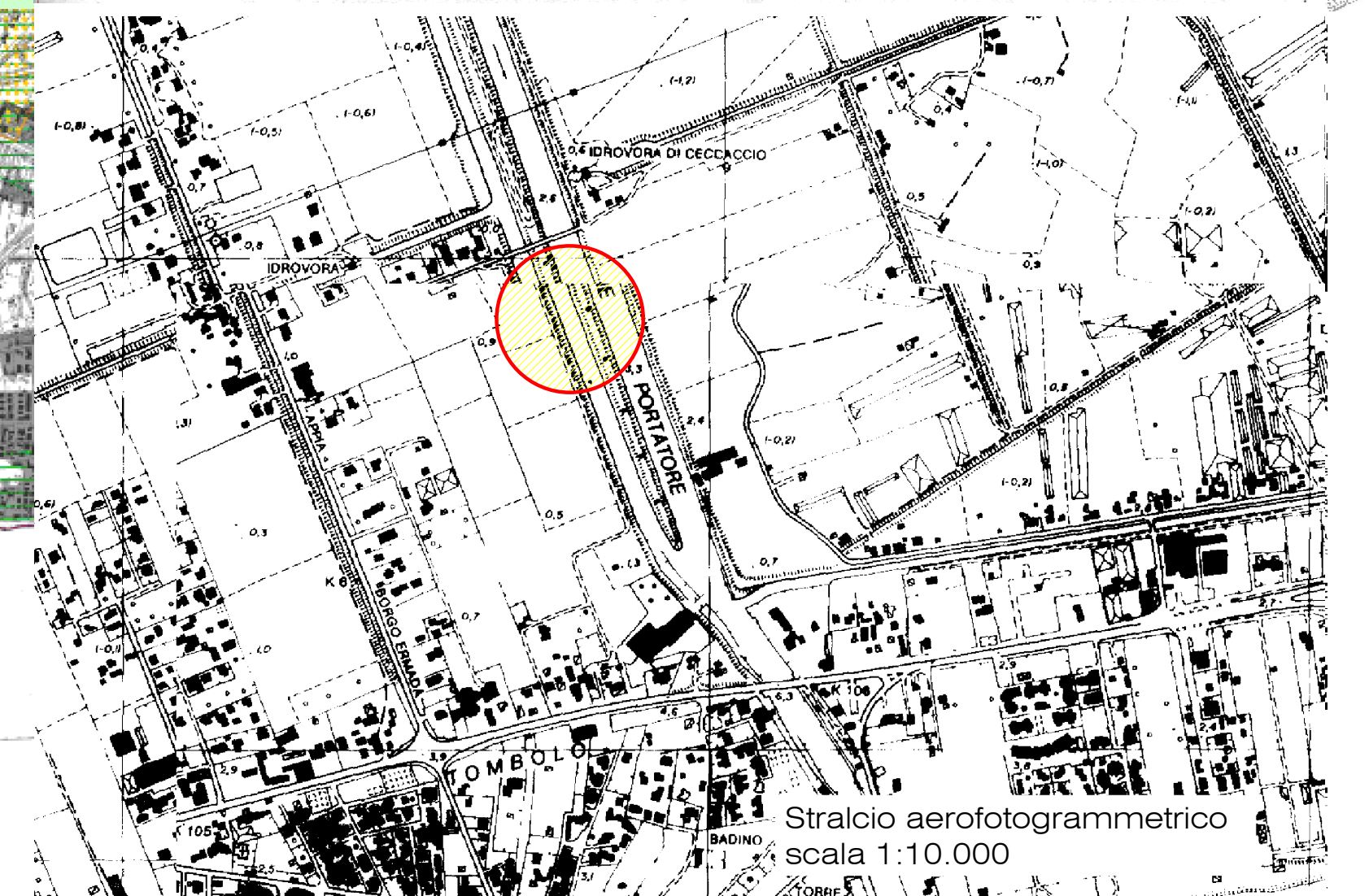
Stralcio aerofotogrammetrico
scala 1:10.000

PROGETTO DI PIANO STRALCIO PER L'ASSETTO IDROGEOLOGICO (PAI)
CONFERENZA 24 MARZO 2009 – NORME DI ATTUAZIONE

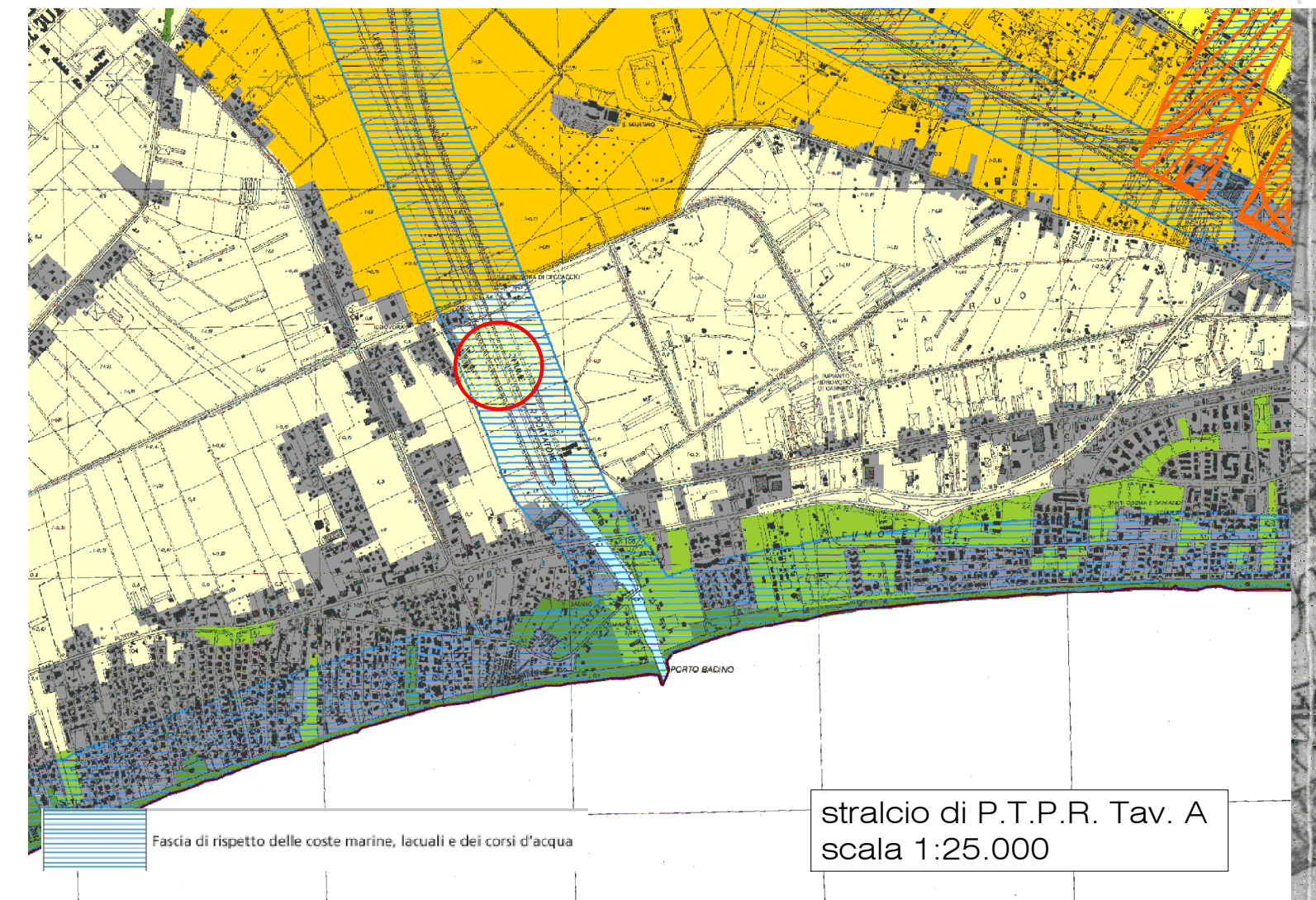
stralcio di P.T.P.R. Tav. A
scala 1:25.000

Stralcio di P.T.P. - Tav. E/1.2
scala 1:25.000

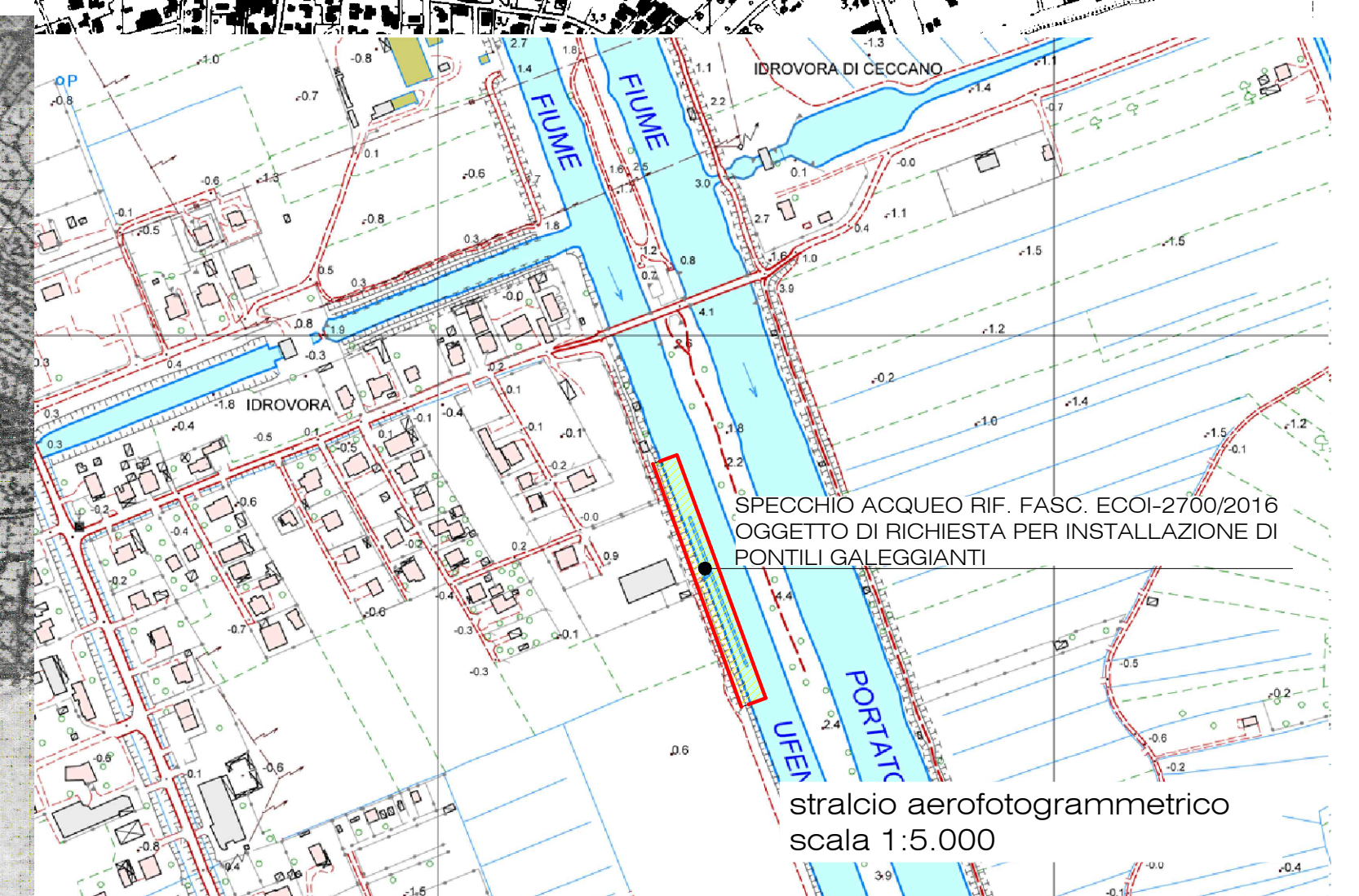
stralcio aerofotogrammetrico
scala 1:5.000

PIANO STRALCIO PER L'ASSETTO IDROGEOLOGICO (PAI)

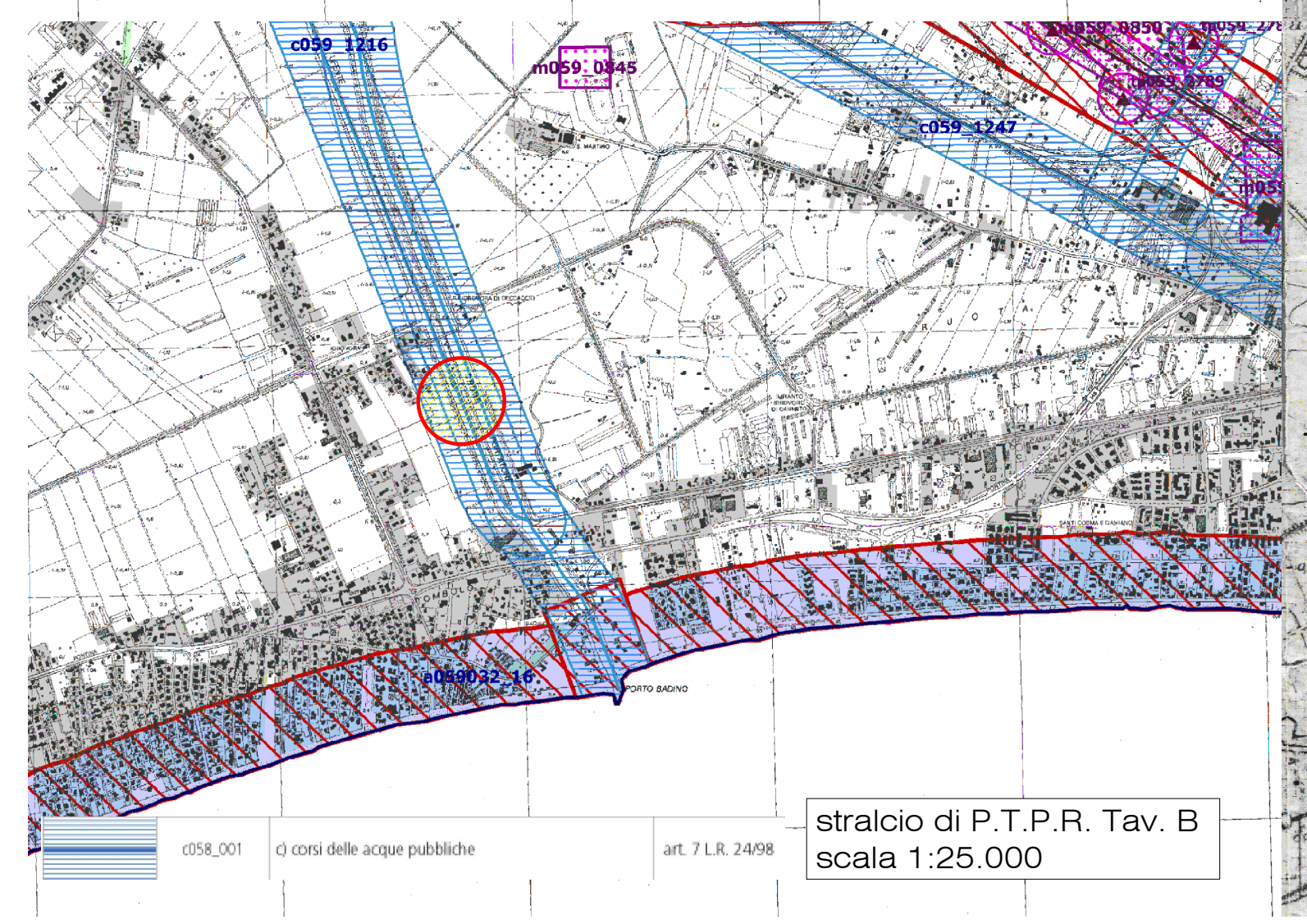
stralcio di P.T.P.R. Tav. B
scala 1:25.000

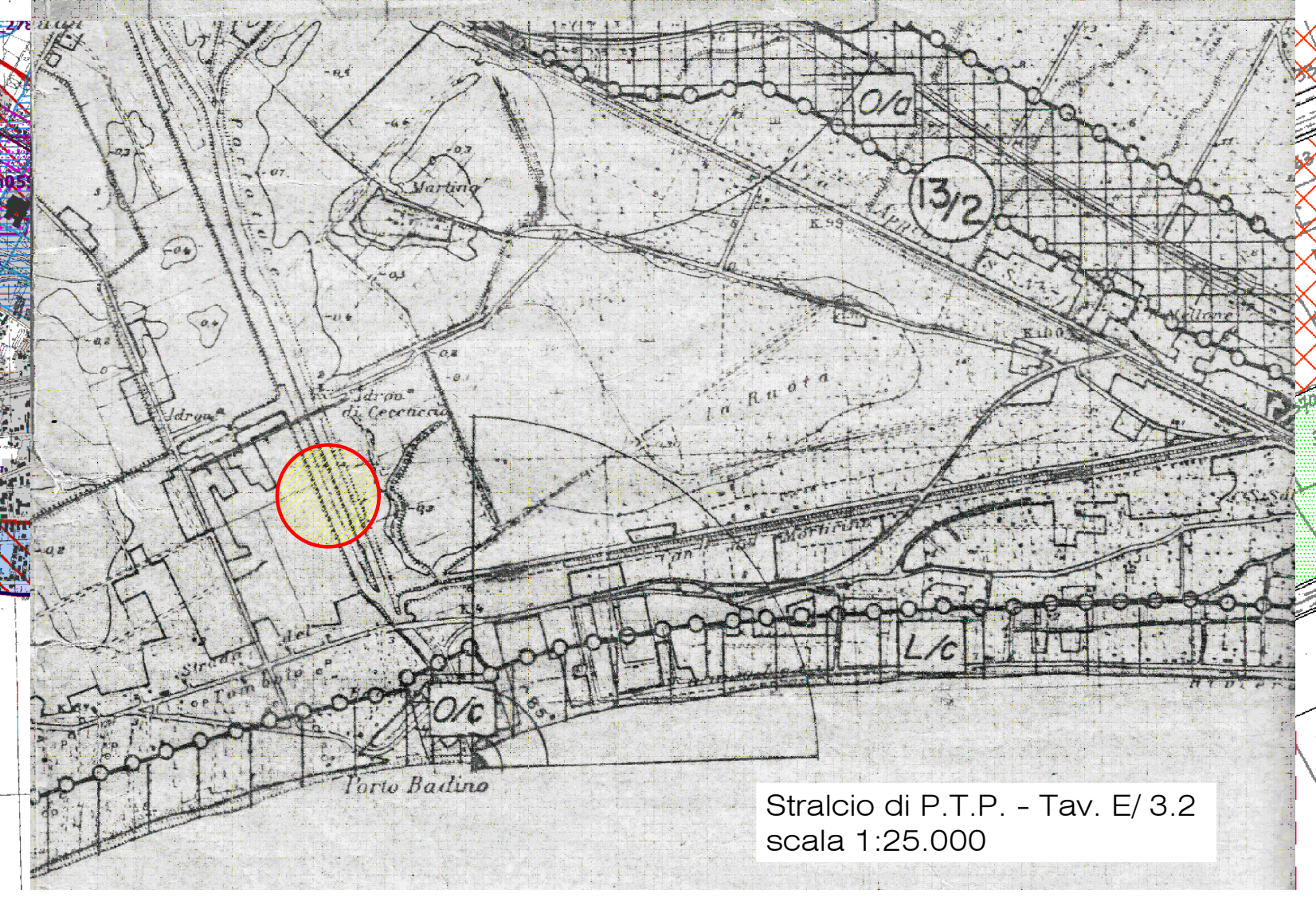
Stralcio di P.T.P. - Tav. E/3.2
scala 1:25.000

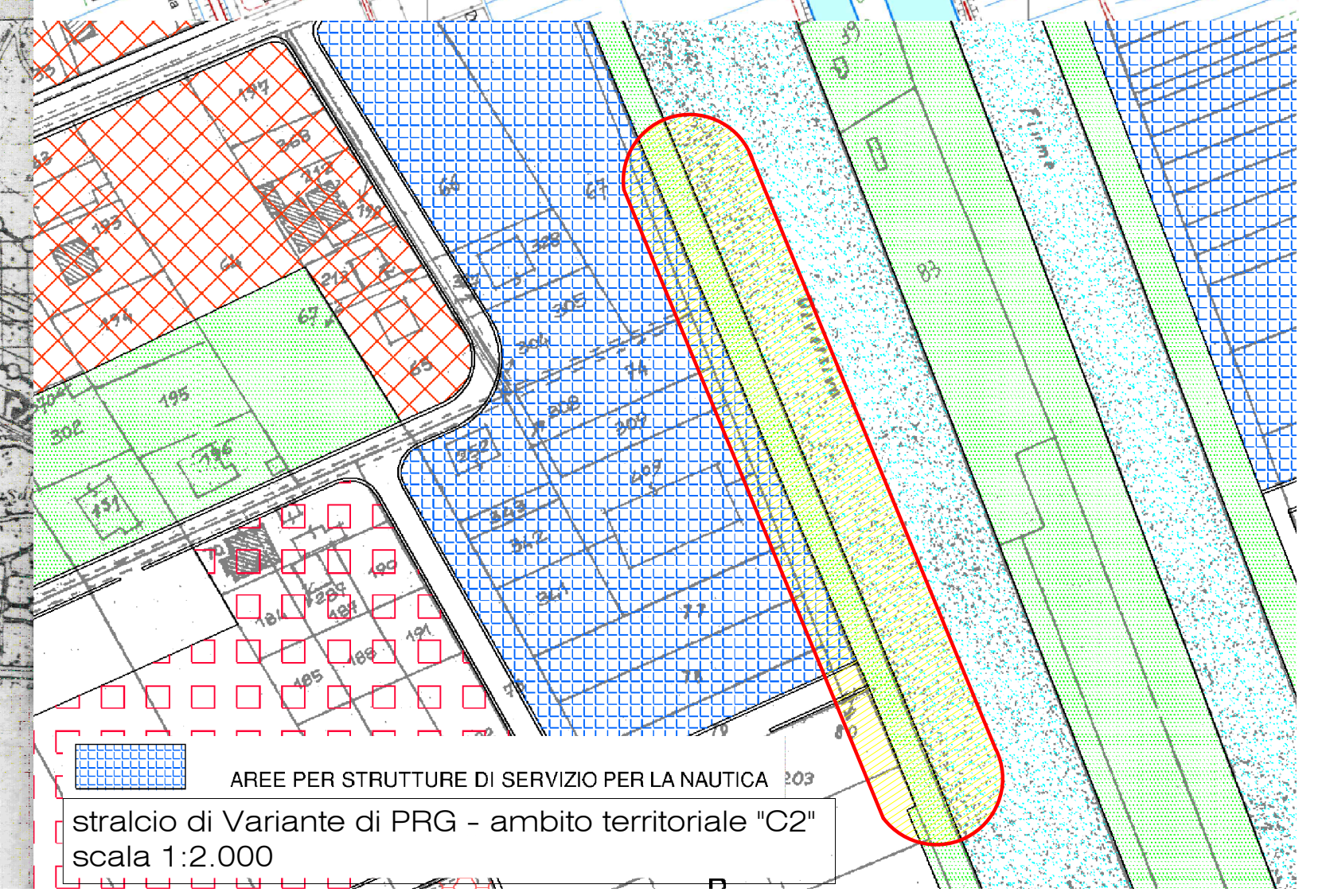
stralcio di Variante di PRG - ambito territoriale "C2"
scala 1:2.000

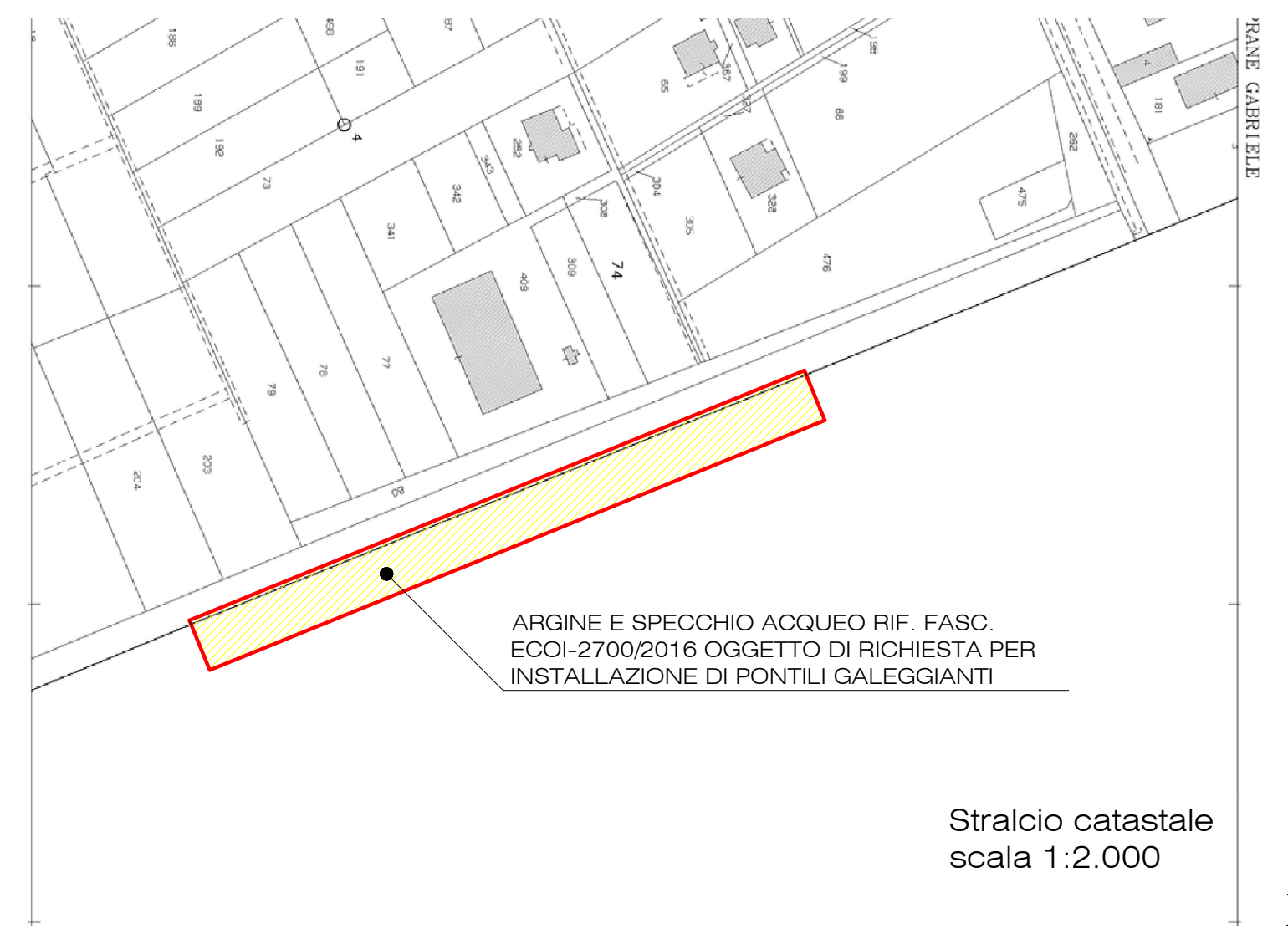

Stralcio catastale
scala 1:2.000

PLANIMETRIA UBICATIVA
SCALA 1:2.000

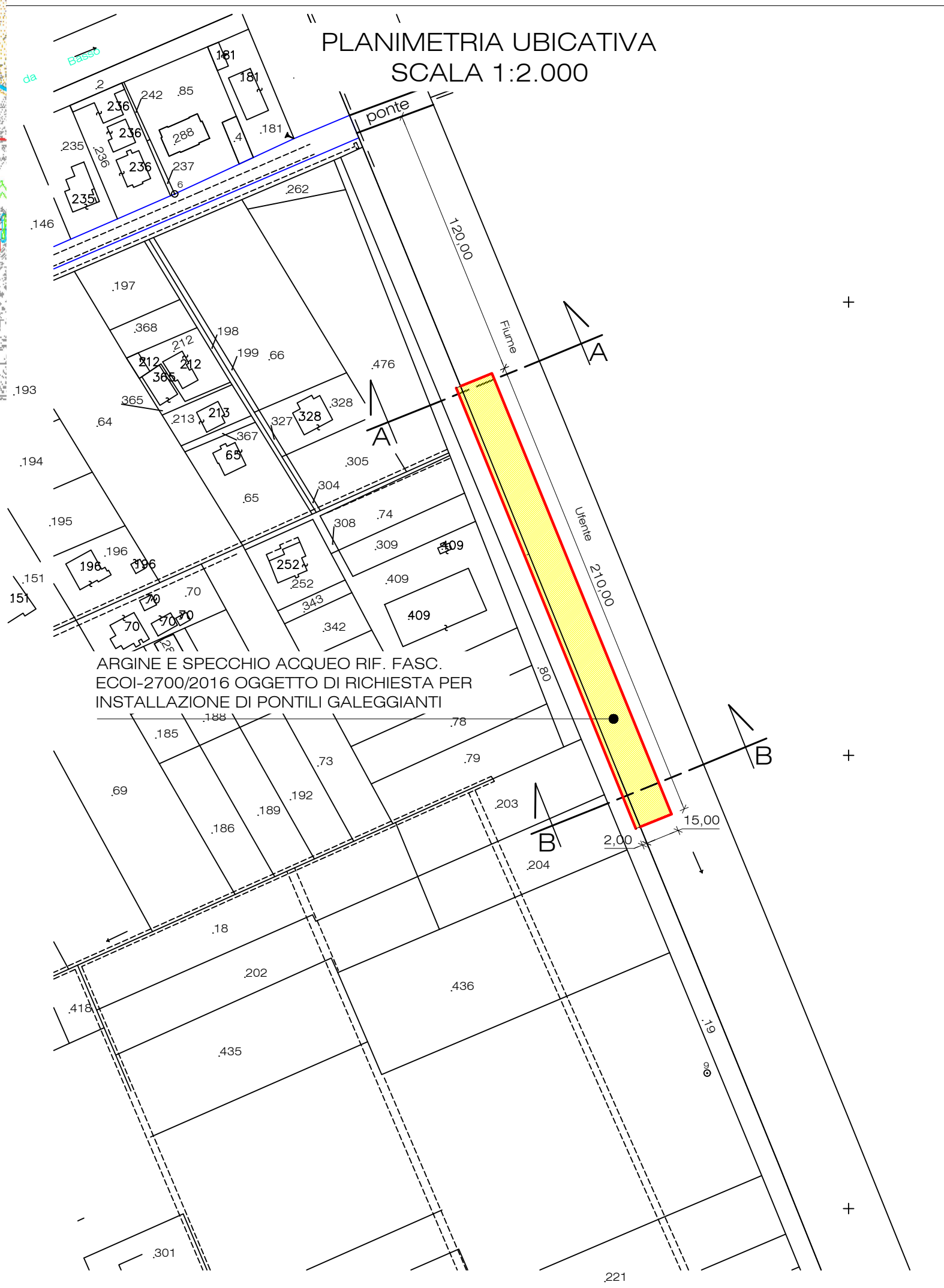

schema pontili gallegianti - scala 1:100

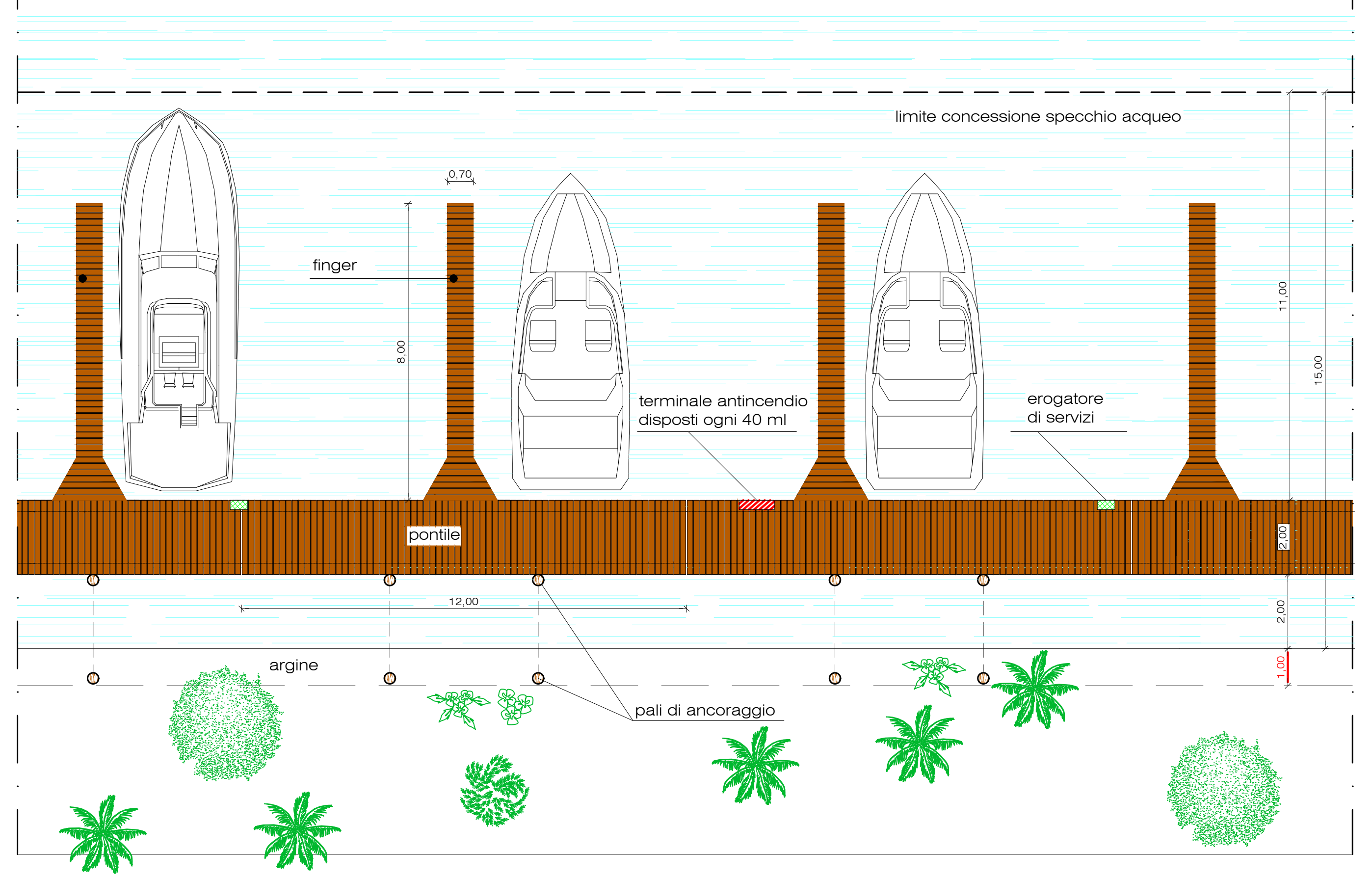

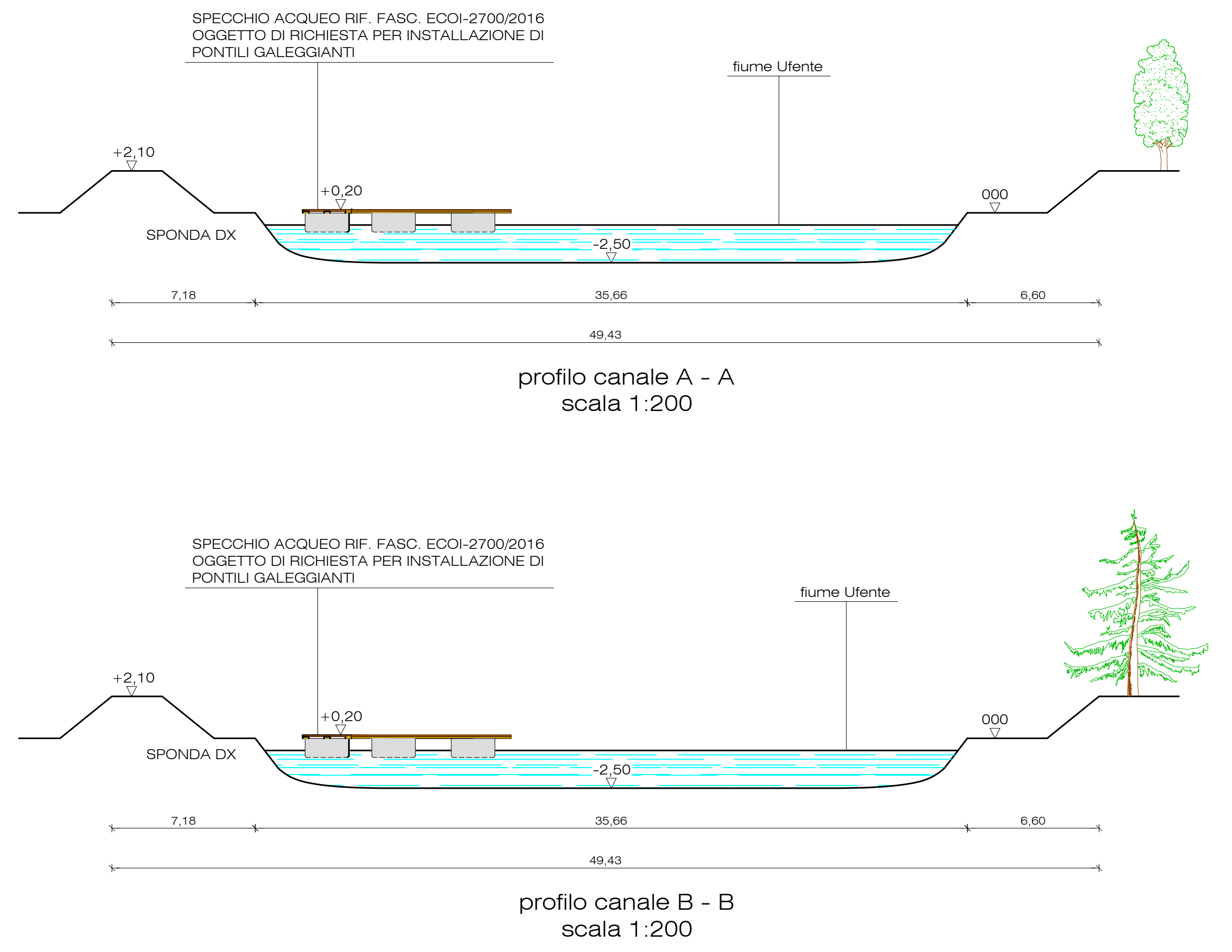

profilo canale A - A
scala 1:200

profilo canale B - B
scala 1:200

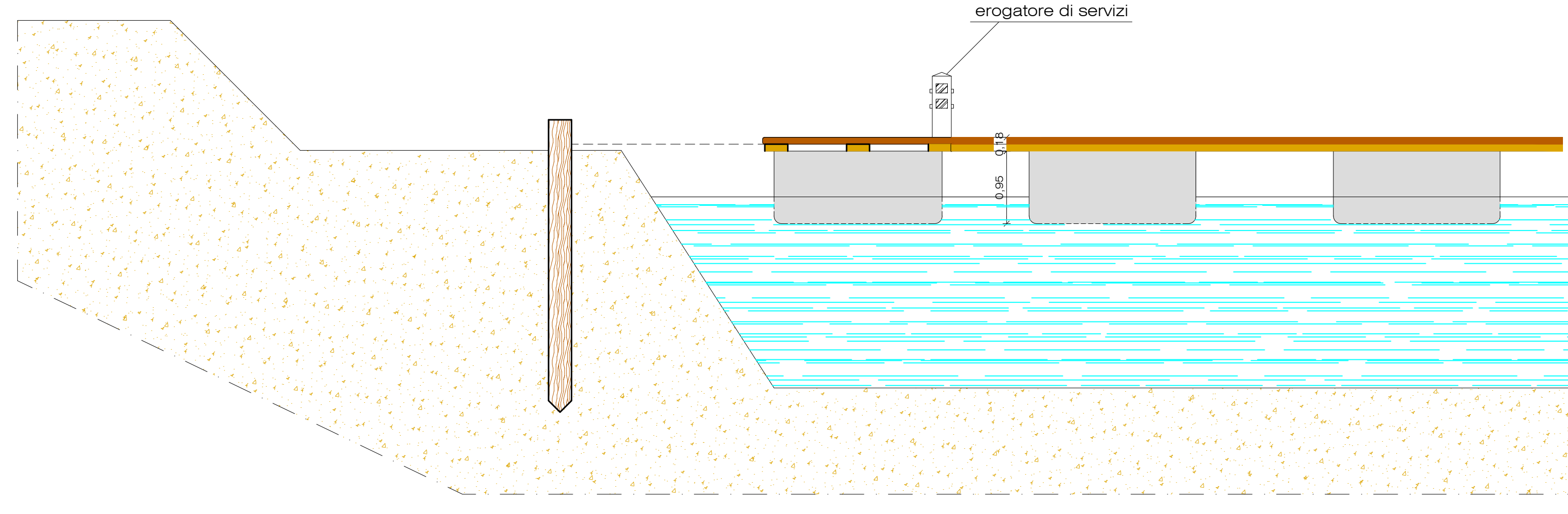

prospetto/sezione trasversale - scala 1:50

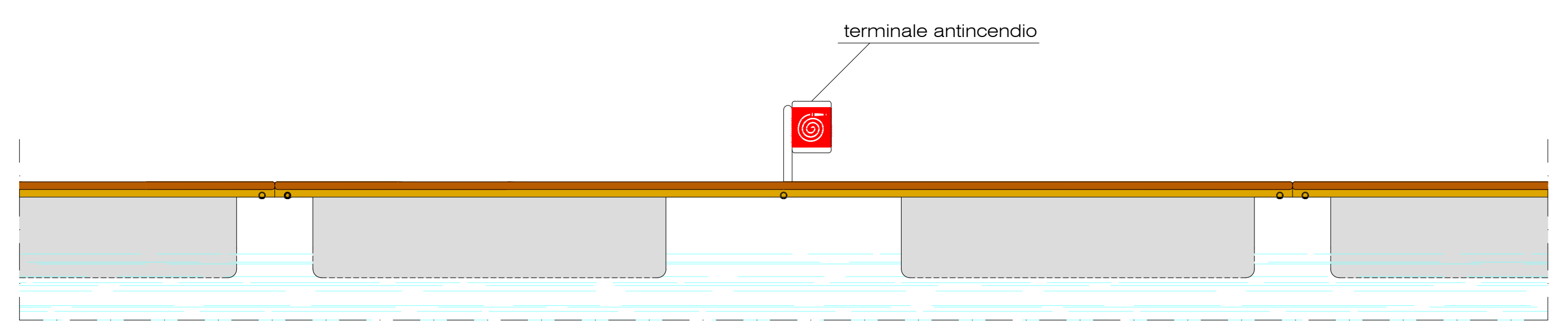

prospetto/sezione longitudinale - scala 1:50

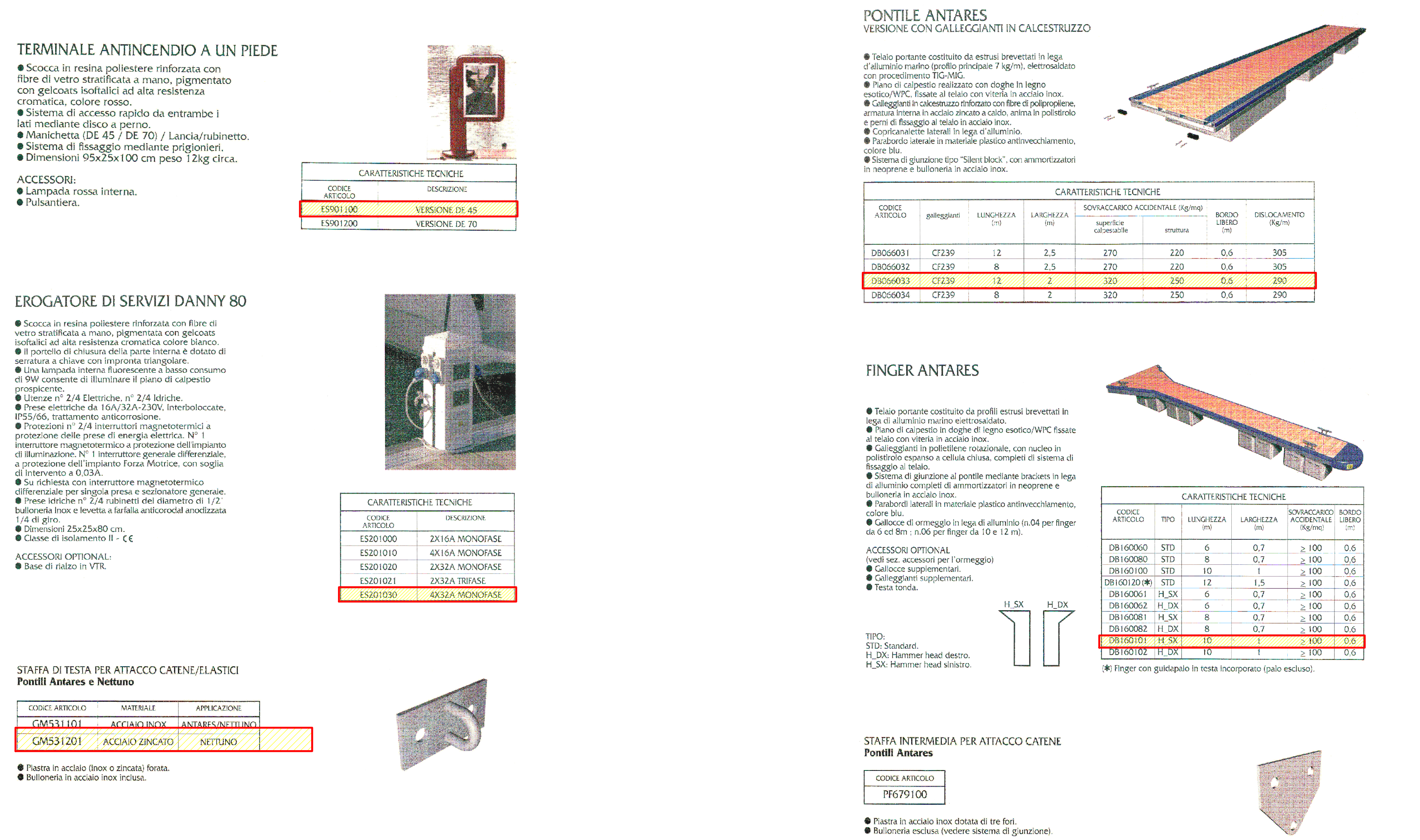

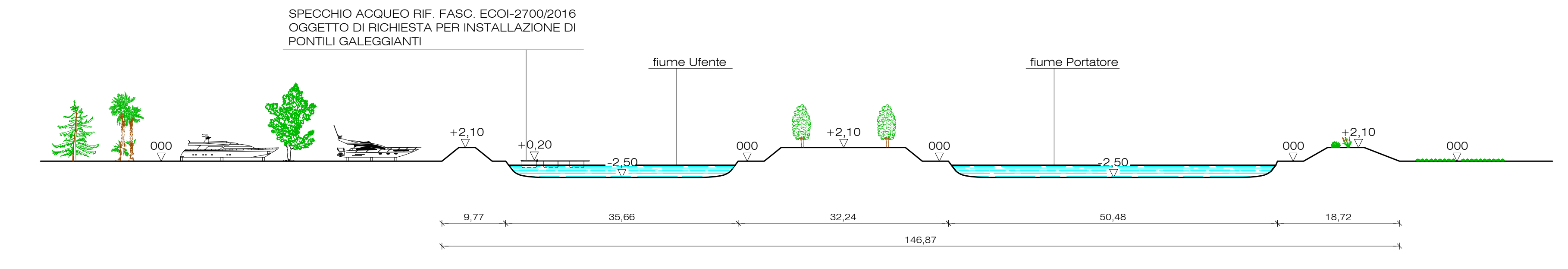

profilo trasversale - scala 1:500

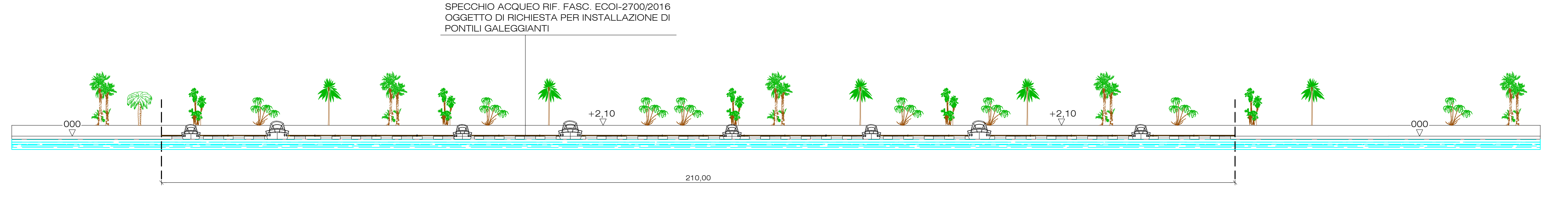

profilo longitudinale - scala 1:500