PROG 00+450.00
SEZ. 10

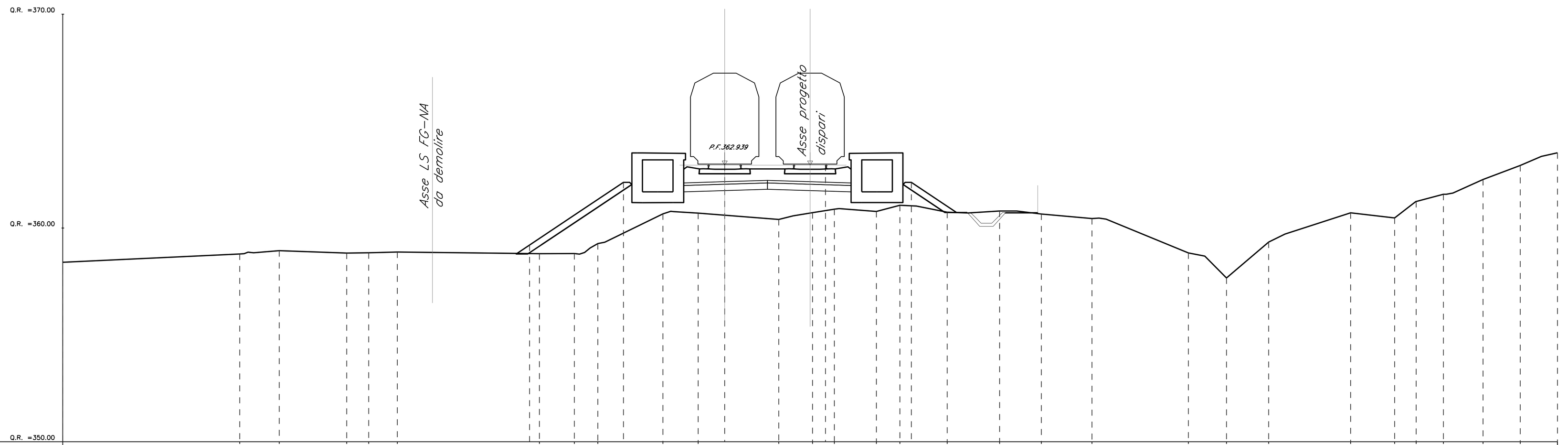

DISTANZE TERRENO	-26.71 -24.87 -21.70 -20.68 -19.33 -12.68 -11.04 -9.94 -6.89 -5.24 -1.47 0.11 1.13 3.11 4.21 6.42 8.88 10.83 13.20 17.72 19.50 21.48 25.32 27.38 28.38 29.66 31.52 33.26 35.00
QUOTE TERRENO	358.78 358.94 358.83 358.84 358.86 358.80 358.80 359.27 360.66 360.70 360.40 360.72 360.88 360.77 361.06 360.74 360.79 360.65 360.44 358.83 357.66 359.34 360.71 360.47 361.24 361.58 362.27 362.93 363.52
DISTANZE PROGETTO STRATO SUP.	-13.14 -8.74 -4.00 0.72 4.74 8.49
QUOTE PROGETTO STRATO SUP.	359.21 362.14 362.94 362.94 362.14 359.64

PROG 00+500.00
SEZ. 11

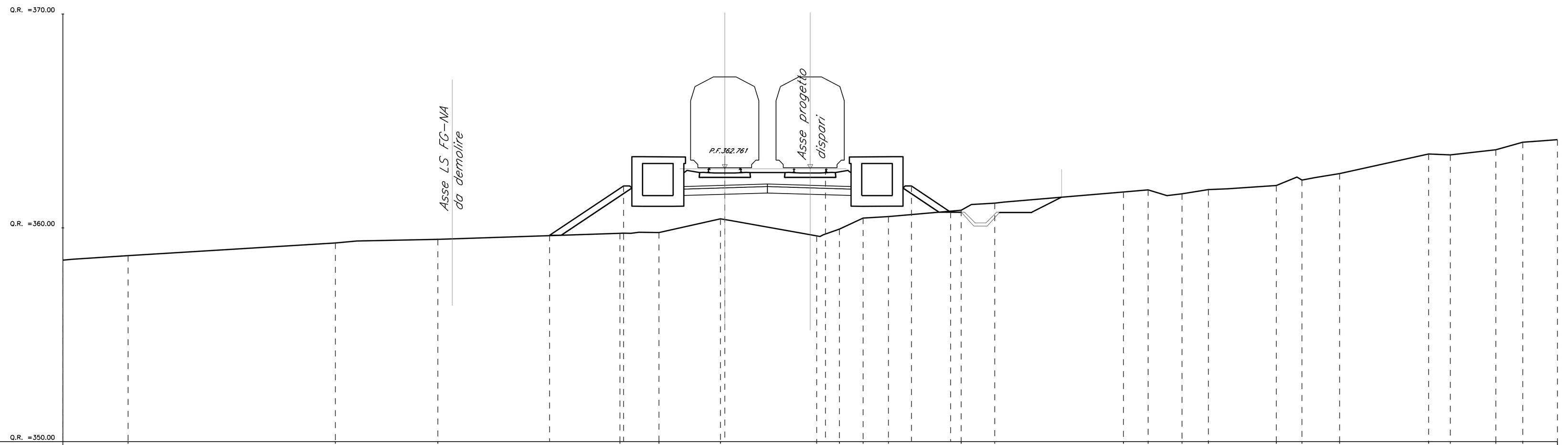

DISTANZE TERRENO	-31.94 -22.23 -17.44 -8.91 -7.08 -4.20 0.30 1.37 2.48 3.66 7.07 8.65 14.67 15.83 17.42 18.65 21.83 23.03 24.80 28.96 29.98 32.11 33.37 35.00
QUOTE TERRENO	358.70 359.29 359.46 359.74 359.78 360.42 359.63 359.94 360.46 360.53 360.83 361.16 361.68 361.78 361.59 361.79 361.98 362.23 362.54 363.45 363.41 363.65 364.01 364.13
DISTANZE PROGETTO STRATO SUP.	-12.20 -8.74 -4.00 0.72 4.74 6.58
QUOTE PROGETTO STRATO SUP.	359.65 361.96 362.76 362.76 361.96 360.73

PROG 00+550.00
SEZ. 12

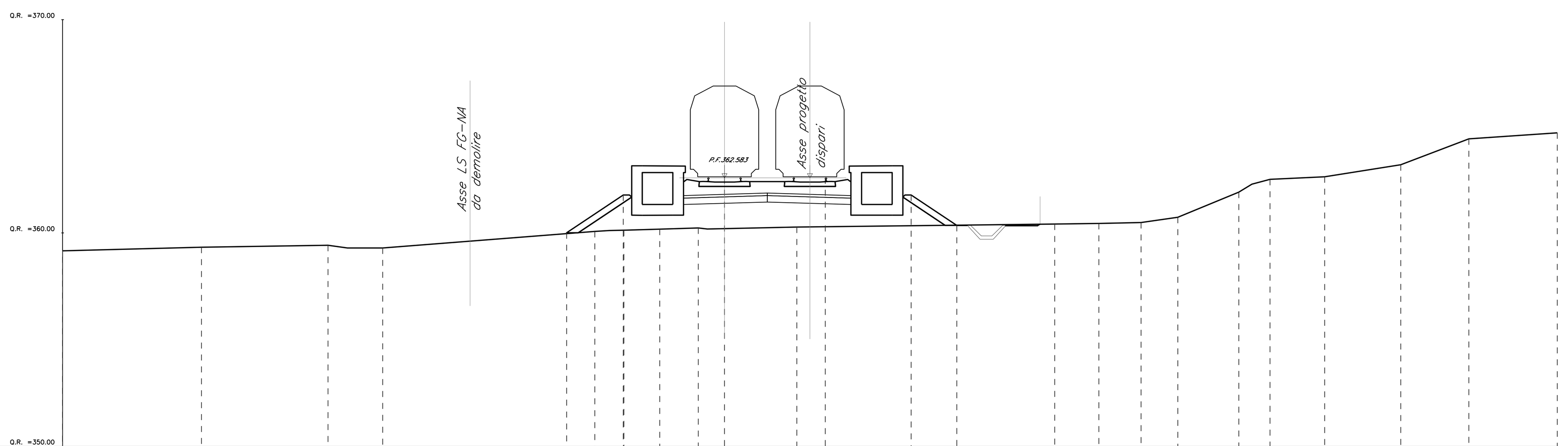

DISTANZE TERRENO	-28.50 -22.57 -20.01 -10.08 -8.71 -7.03 -5.23 -0.62 11.46 13.53 15.51 17.23 20.09 21.55 24.11 27.67 30.86 35.00
QUOTE TERRENO	359.33 359.43 359.30 360.07 360.13 360.18 360.23 360.28 360.42 360.45 360.49 360.74 361.91 362.51 362.63 363.20 364.41 364.70
DISTANZE PROGETTO STRATO SUP.	-11.39 -8.74 -4.00 0.72 4.74 6.88
QUOTE PROGETTO STRATO SUP.	360.01 361.78 362.58 362.58 361.78 360.36

PROG 00+600.00
SEZ. 13

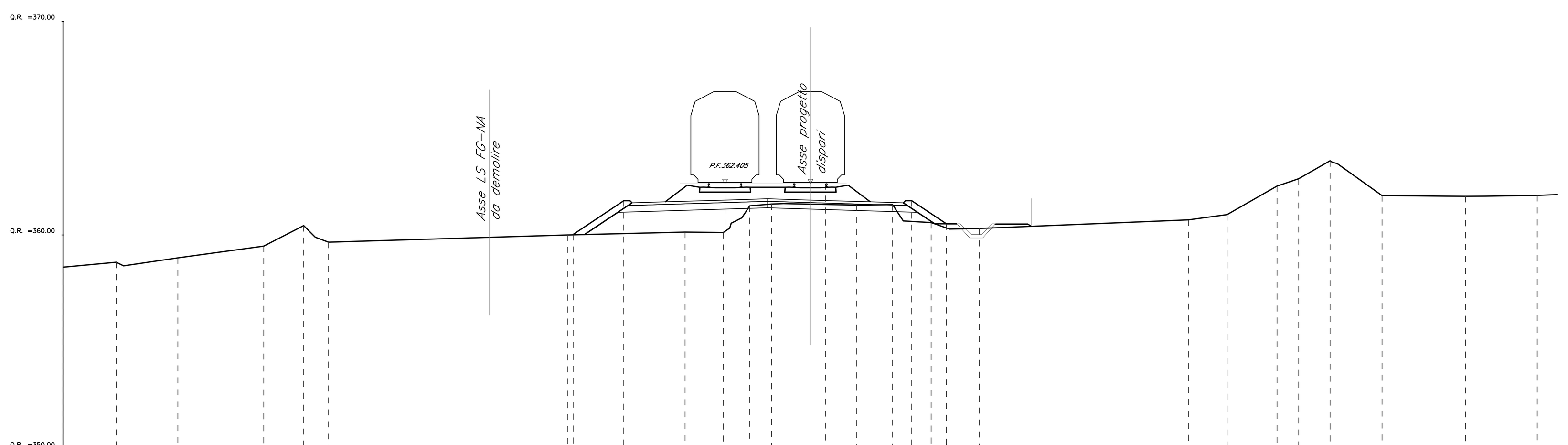

DISTANZE TERRENO	-32.50 -29.62 -25.59 -23.72 -22.56 -11.36 -5.87 -4.08 -2.84 -1.82 2.16 3.85 5.65 7.90 17.70 19.51 21.85 22.86 24.33 26.76 30.68 34.03
QUOTE TERRENO	358.72 358.93 359.48 360.44 359.66 360.00 360.14 360.12 361.37 361.45 361.40 361.42 360.58 360.30 360.71 360.96 362.29 362.63 363.48 361.84 361.81 361.85
DISTANZE PROGETTO STRATO SUP.	-11.11 -8.74 -4.00 0.72 4.74 6.36
QUOTE PROGETTO STRATO SUP.	360.02 361.60 362.41 362.41 361.60 360.52

PROG 00+650.00
SEZ. 14

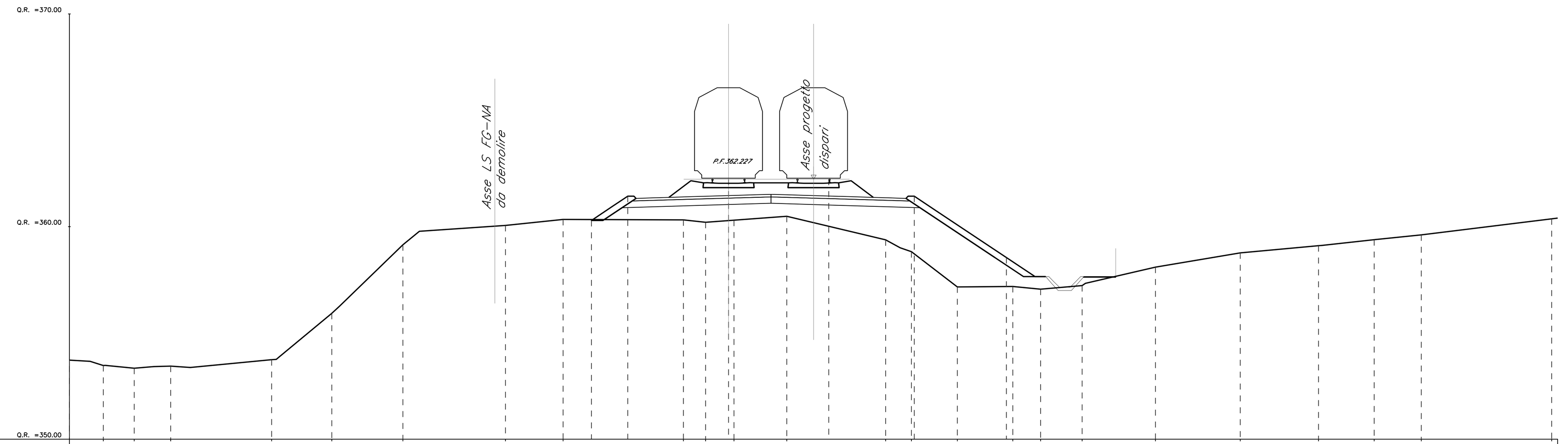

DISTANZE TERRENO	-33.41 -31.95 -30.23 -25.49 -22.66 -19.31 -14.49 -11.78 -6.12 -5.08 -3.74 -1.26 3.39 4.60 6.76 9.37 10.68 12.64 16.08 20.07 23.75 26.37 28.58 34.72
QUOTE TERRENO	353.46 353.34 353.43 353.74 355.92 359.15 360.06 360.33 360.32 360.20 360.30 360.49 359.38 358.82 357.16 357.18 357.06 357.23 358.09 358.76 359.10 359.38 359.61 360.36
DISTANZE PROGETTO STRATO SUP.	-10.45 -8.74 -4.00 0.72 4.74 9.07
QUOTE PROGETTO STRATO SUP.	360.29 361.43 362.23 362.23 361.43 358.54

PROG 00+700.00
SEZ. 15

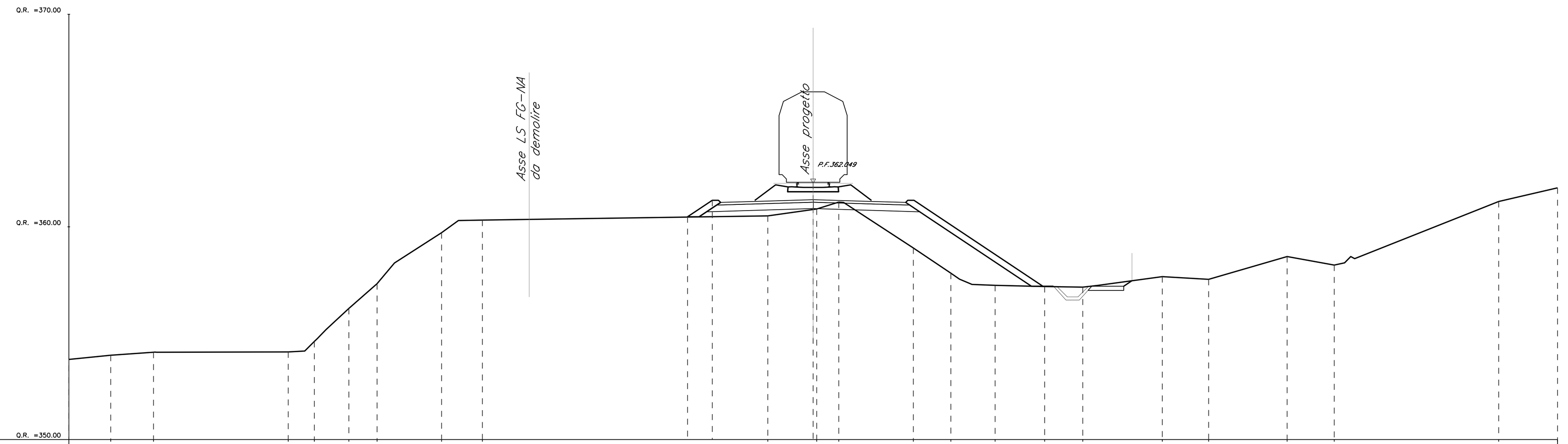

DISTANZE TERRENO	-33.03 -31.02 -24.68 -23.45 -21.83 -20.50 -17.47 -15.55 -2.13 0.17 1.20 4.71 6.48 8.56 10.89 12.67 16.42 18.60 22.28 24.50 32.24 35.00
QUOTE TERRENO	353.97 354.11 354.12 354.61 356.16 357.32 359.72 360.32 360.52 360.84 361.17 359.00 357.82 357.25 357.19 357.16 357.66 357.53 358.61 358.20 361.19 361.83
DISTANZE PROGETTO STRATO SUP.	-5.91 -4.74 -0.00
QUOTE PROGETTO STRATO SUP.	360.47 361.25 362.05

PROG 00+750.00
SEZ. 16

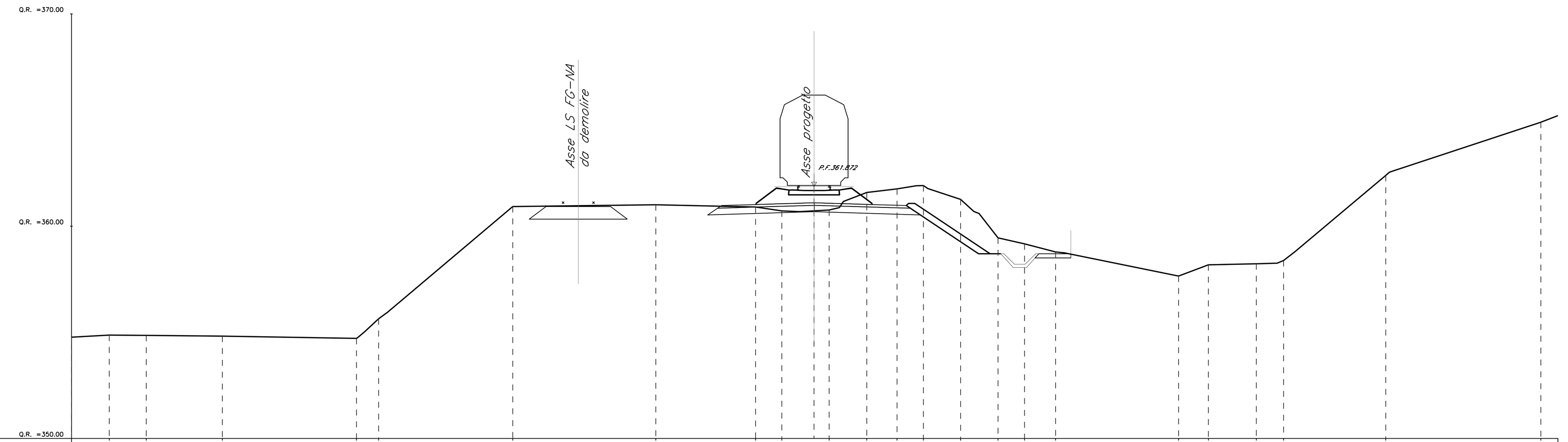

DISTANZE TERRENO	-33.22 -31.48 -27.90 -21.58 -20.53 -14.22 -7.48 -2.79 -1.55 0.68 2.45 3.88 5.12 6.87 8.63 9.88 11.34 17.13 18.54 20.80 22.08 26.89 34.19
QUOTE TERRENO	354.87 354.86 354.82 354.72 355.64 360.92 361.01 360.90 360.72 360.76 361.59 361.75 361.91 361.26 359.45 359.17 358.78 357.65 358.18 358.23 358.38 362.39 364.90
DISTANZE PROGETTO STRATO SUP.	-0.03 6.35
QUOTE PROGETTO STRATO SUP.	361.87 361.34

PROG 00+800.00
SEZ. 17

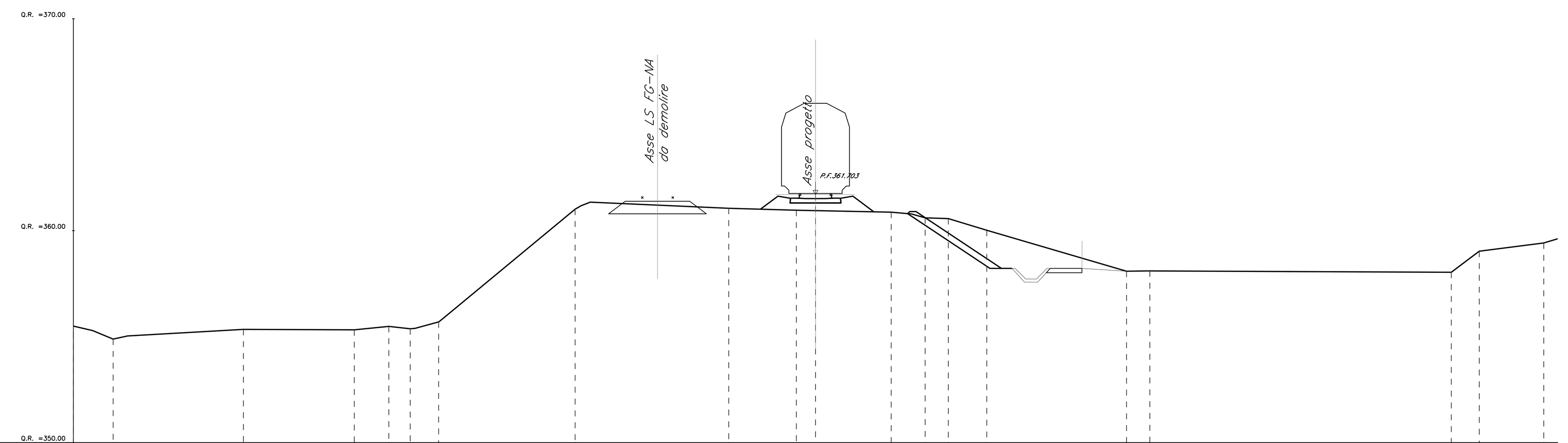

DISTANZE TERRENO	-33.12 -26.98 -21.75 -20.12 -19.11 -17.77 -11.33 -4.09 -0.90 3.57 5.17 6.26 8.08 14.67 15.77 29.99 31.30 34.35
QUOTE TERRENO	354.88 355.34 355.32 355.48 355.37 355.69 361.02 361.06 360.96 360.87 360.60 360.57 360.02 358.08 358.10 358.03 359.03 359.42
DISTANZE PROGETTO STRATO SUP.	-0.00 4.87
QUOTE PROGETTO STRATO SUP.	361.70 360.80

PROG 00+850.00
SEZ. 18

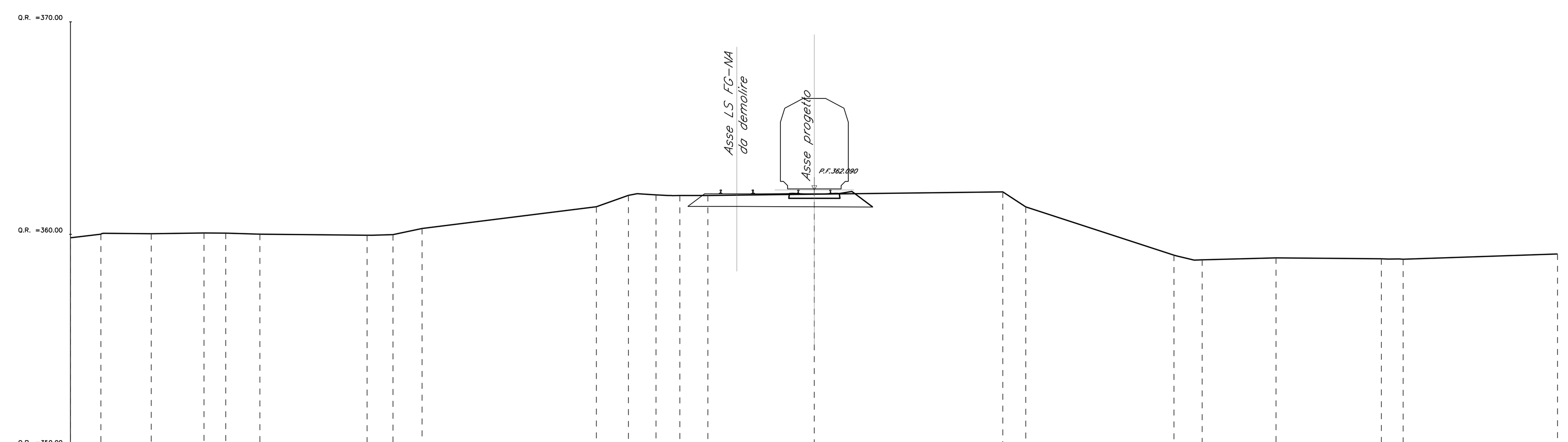

DISTANZE TERRENO	-33.57 -31.20 -28.72 -27.69 -26.09 -21.04 -19.82 -18.45 -10.24 -8.73 -7.43 -6.32 -5.00 8.89 9.97 16.95 18.28 21.76 26.71 27.74 35.00
QUOTE TERRENO	360.01 360.03 360.06 360.06 360.01 359.96 359.99 360.28 361.30 361.83 361.85 361.83 361.82 362.00 361.29 359.02 358.80 358.89 358.85 358.83 359.07
DISTANZE PROGETTO STRATO SUP.	0.02
QUOTE PROGETTO STRATO SUP.	362.09

COMMITTENTE:

RFI RETE FERROVIARIA ITALIANA
GRUPPO FERROVIE DELLO STATO ITALIANE

PROGETTAZIONE:

ITALFERR
GRUPPO FERROVIE DELLO STATO ITALIANE

DIREZIONE TECNICA
U.O. INFRASTRUTTURE CENTRO

PROGETTO DEFINITIVO

ITINERARIO NAPOLI-BARI
RADDOPPIO TRATTA ORSARA-BOVINO

Elaborati di Linea
Sezioni 1:200 - Collegamento di 1^ fase - Tavola 2 di 2

SCALA: 1:2000

COMMESSA	LOTTO	FASE	ENTE	TIPO DOC.	OPERA/DISCIPLINA	PROGR.	REV.
IF1W	00	D	29	W9	IF 00 0 1	008	B

Revis.	Descrizione	Redatto	Data	Verificato	Data	Approvato	Data	Autorizzato Data
A	Emissione Esecutiva	R. Sciannameo	06/2018	S. Casula	06/2018	D. Aprea	06/2018	F. Arduini 12/2018
B	Emissione Esecutiva	R. Sciannameo	12/2018	S. Casula	12/2018	D. Aprea	12/2018	

ITALFERR S.p.A. Direzione Tecnica Infrastrutture Centro Dott. Ing. Fabrizio Arduini Ordine degli Ingegneri della Provincia di Roma n° 16392 Sez. A

File: IF1W02D29W9IF0001008B.dgn | n. Elab.: 84