| AREA |
|---|
| Scavo 1.56 mq |
| Rilevato 18.40 mq |
| Nv01:Fosso_di_Guardia:0.58 mq |
| Nv01:Base:2.23 mq |
| Nv01:SuperCompattato:4.85 mq |
| Nv01:Inerbimento:1.98 mq |
| Nv01:Usura:0.62 mq |
| Nv01:Cunetta:0.10 mq |
| Nv01:Binder:0.74 mq |
| Nv01:Fondazione:3.08 mq |
| Scotico:10.07 mq |
| Sostituito:10.07 mq |
| Non sostituito:0.00 mq |

## PROG 00+425.00
## SEZ. 19

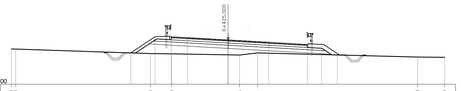


PROGRESSIVA 0+425.000 Q.R. =240.00

| | | | | | | | | | | | | | | | | | | | | |
|---|---|---|---|---|---|---|---|---|---|---|---|---|---|---|---|---|---|---|---|---|
| DISTANZE TERRENO | -20.00 | -19.00 | -7.18 | -5.20 | 1.06 | 2.74 | 17.51 | 20.00 | | | | | | | | | | | | |
| QUOTE TERRENO | 242.75 | 242.74 | 242.83 | 242.80 | 242.89 | 242.89 | 242.50 | 242.48 | | | | | | | | | | | | |
| DISTANZE PROGETTO STRATO SUP. | | | | -6.97 | -6.75 | -5.25 | -3.75 | 0.00 | 3.75 | 7.35 | 8.63 | 10.06 | | | | | | | | |
| QUOTE PROGETTO STRATO SUP. | | | | 242.90 | 242.38 | 242.39 | 242.37 | 242.09 | 243.58 | 243.69 | 243.68 | 242.71 | | | | | | | | |

| AREA |
|---|
| Scavo 0.11 mq |
| Rilevato 11.76 mq |
| Nv01:Fosso_di_Guardia:0.00 mq |
| Nv01:Base:2.23 mq |
| Nv01:SuperCompattato:4.28 mq |
| Nv01:Inerbimento:1.06 mq |
| Nv01:Cunetta:0.05 mq |
| Nv01:Usura:0.62 mq |
| Nv01:Binder:0.74 mq |
| Nv01:Fondazione:3.09 mq |
| Scotico:7.19 mq |
| Sostituito:7.19 mq |
| Non sostituito:0.00 mq |

## PROG 00+450.00
## SEZ. 20

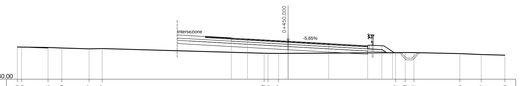


PROGRESSIVA 0+450.000 Q.R. =240.00

| | | | | | | | | | | | | | | | | | | | | |
|---|---|---|---|---|---|---|---|---|---|---|---|---|---|---|---|---|---|---|---|---|
| DISTANZE TERRENO | -20.00 | -19.00 | -22.16 | -20.89 | -18.37 | -17.17 | -7.84 | -7.62 | -0.87 | 9.93 | 10.81 | 11.62 | 15.85 | 17.62 | 20.00 | | | | | |
| QUOTE TERRENO | 243.08 | 242.97 | 242.53 | 242.68 | 242.60 | 242.63 | 242.65 | 242.64 | 242.38 | 242.45 | 242.46 | 242.46 | 242.37 | 242.28 | 242.22 | | | | | |
| DISTANZE PROGETTO STRATO SUP. | | | | | | | -5.25 | -3.75 | 0.00 | 3.75 | 7.35 | 8.63 | 9.93 | | | | | | | |
| QUOTE PROGETTO STRATO SUP. | | | | | | | 243.80 | 243.72 | 243.51 | 243.29 | 243.10 | 243.09 | 243.14 | | | | | | | |

| AREA |
|---|
| Scavo 2.97 mq |
| Rilevato 4.13 mq |
| Nv01:Fosso_di_Guardia:0.29 mq |
| Nv01:Base:2.22 mq |
| Nv01:SuperCompattato:4.25 mq |
| Nv01:Inerbimento:0.59 mq |
| Nv01:Usura:0.62 mq |
| Nv01:Cunetta:0.05 mq |
| Nv01:Binder:0.74 mq |
| Nv01:Fondazione:2.76 mq |
| Scotico:3.28 mq |
| Sostituito:3.28 mq |
| Non sostituito:0.00 mq |

## PROG 00+468.23
## SEZ. 21

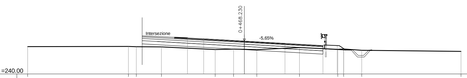


PROGRESSIVA 0+468.228 Q.R. =240.00

| | | | | | | | | | | | | | | | | | | | | |
|---|---|---|---|---|---|---|---|---|---|---|---|---|---|---|---|---|---|---|---|---|
| DISTANZE TERRENO | -20.00 | -10.70 | -9.97 | -7.65 | -2.69 | -0.99 | 1.15 | 5.09 | 8.63 | 9.17 | 10.84 | 20.00 | | | | | | | | |
| QUOTE TERRENO | 242.52 | 242.54 | 242.51 | 242.49 | 242.25 | 242.29 | 242.24 | 242.44 | 242.27 | 242.30 | 242.18 | 242.08 | | | | | | | | |
| DISTANZE PROGETTO STRATO SUP. | | | | -5.25 | -3.75 | 0.00 | 3.75 | 7.26 | 8.57 | 9.17 | | | | | | | | | | |
| QUOTE PROGETTO STRATO SUP. | | | | 243.13 | 243.14 | 243.03 | 242.82 | 242.43 | 242.42 | 242.22 | | | | | | | | | | |

| AREA |
|---|
| Scavo 2.26 mq |
| Rilevato 4.06 mq |
| Nv01:Fosso_di_Guardia:0.00 mq |
| Nv01:Base:2.19 mq |
| Nv01:SuperCompattato:4.20 mq |
| Nv01:Inerbimento:0.68 mq |
| Nv01:Usura:0.59 mq |
| Nv01:Cunetta:0.05 mq |
| Nv01:Binder:0.73 mq |
| Nv01:Fondazione:2.74 mq |
| Scotico:3.48 mq |
| Sostituito:3.48 mq |
| Non sostituito:0.00 mq |

## PROG 00+475.00
## SEZ. 22




PROGRESSIVA 0+475.000 Q.R. =240.00

| | | | | | | | | | | | | | | | | | | | | |
|---|---|---|---|---|---|---|---|---|---|---|---|---|---|---|---|---|---|---|---|---|
| DISTANZE TERRENO | -20.00 | -11.18 | -9.50 | -9.21 | -7.51 | -6.86 | 1.23 | 1.26 | 5.42 | 7.89 | 7.99 | 10.69 | 20.00 | | | | | | | |
| QUOTE TERRENO | 242.38 | 242.32 | 242.17 | 242.32 | 242.29 | 242.23 | 242.72 | 242.72 | 242.31 | 242.01 | 242.03 | 242.00 | 241.94 | | | | | | | |
| DISTANZE PROGETTO STRATO SUP. | | | | | | -5.25 | -3.75 | 0.00 | 3.75 | 6.90 | 9.11 | | | | | | | | | |
| QUOTE PROGETTO STRATO SUP. | | | | | | 243.10 | 243.02 | 242.84 | 242.66 | 242.51 | 242.50 | 242.53 | | | | | | | | |

| AREA |
|---|
| Scavo 6.82 mq |
| Rilevato 0.69 mq |
| Nv01:Fosso_di_Guardia:0.58 mq |
| Nv01:Base:2.07 mq |
| Nv01:SuperCompattato:3.44 mq |
| Nv01:Inerbimento:1.08 mq |
| Nv01:Usura:0.58 mq |
| Nv01:Cunetta:0.10 mq |
| Nv01:Binder:0.69 mq |
| Nv01:Fondazione:2.61 mq |
| Scotico:0.67 mq |
| Sostituito:0.67 mq |
| Non sostituito:0.00 mq |

## PROG 00+500.00
## SEZ. 23

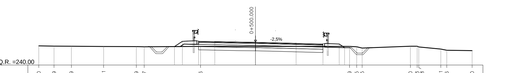


PROGRESSIVA 0+500.000 Q.R. =240.00

| | | | | | | | | | | | | | | | | | | | | |
|---|---|---|---|---|---|---|---|---|---|---|---|---|---|---|---|---|---|---|---|---|
| DISTANZE TERRENO | -20.00 | -18.59 | -16.99 | -14.01 | -10.99 | -10.27 | -5.08 | 8.69 | 9.35 | 9.85 | 14.50 | 14.92 | 17.61 | 20.00 | | | | | | |
| QUOTE TERRENO | 241.77 | 241.74 | 241.74 | 241.71 | 241.70 | 241.69 | 241.72 | 241.71 | 241.65 | 241.63 | 241.73 | 241.73 | 241.42 | 241.33 | | | | | | |
| DISTANZE PROGETTO STRATO SUP. | | | | | | | -7.48 | -5.25 | -3.75 | 6.23 | | | | | | | | | | |
| QUOTE PROGETTO STRATO SUP. | | | | | | | 241.70 | 241.69 | 241.67 | 241.63 | | | | | | | | | | |

| AREA |
|---|
| Scavo 0.00 mq |
| Rilevato 37.11 mq |
| Nv01:Fosso_di_Guardia:0.58 mq |
| Nv01:Base:1.89 mq |
| Nv01:SuperCompattato:3.15 mq |
| Nv01:Inerbimento:1.04 mq |
| Nv01:Usura:0.52 mq |
| Nv01:Cunetta:0.10 mq |
| Nv01:Binder:0.63 mq |
| Nv01:Fondazione:2.10 mq |
| Scotico:0.00 mq |
| Sostituito:0.00 mq |
| Non sostituito:0.00 mq |

## PROG 00+525.00
## SEZ. 24




PROGRESSIVA 0+525.001 Q.R. =240.00

| | | | | | | | | | | | | | | | | | | | | |
|---|---|---|---|---|---|---|---|---|---|---|---|---|---|---|---|---|---|---|---|---|
| DISTANZE TERRENO | -20.00 | -10.23 | -6.43 | -4.98 | 2.14 | 4.42 | 7.60 | 9.41 | 10.30 | 14.66 | 20.00 | | | | | | | | | |
| QUOTE TERRENO | 241.40 | 241.36 | 241.34 | 241.31 | 241.26 | 241.18 | 241.27 | 241.15 | 241.10 | 241.07 | 241.07 | | | | | | | | | |
| DISTANZE PROGETTO STRATO SUP. | | | | | | -7.72 | -5.25 | -3.75 | 0.00 | 3.75 | 5.56 | 7.06 | | | | | | | | |
| QUOTE PROGETTO STRATO SUP. | | | | | | 240.91 | 241.21 | 241.22 | 241.23 | 241.28 | 241.18 | 241.14 | | | | | | | | |

| AREA |
|---|
| Scavo 20.20 mq |
| Rilevato 0.00 mq |
| Nv01:Fosso_di_Guardia:0.58 mq |
| Nv01:Base:1.89 mq |
| Nv01:SuperCompattato:3.15 mq |
| Nv01:Inerbimento:1.04 mq |
| Nv01:Usura:0.52 mq |
| Nv01:Cunetta:0.10 mq |
| Nv01:Binder:0.63 mq |
| Nv01:Fondazione:2.10 mq |
| Scotico:0.00 mq |
| Sostituito:0.00 mq |
| Non sostituito:0.00 mq |

## PROG 00+536.45
## SEZ. 25

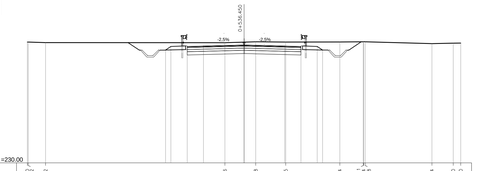


PROGRESSIVA 0+536.451 Q.R. =230.00

| | | | | | | | | | | | | | | | | | | | | |
|---|---|---|---|---|---|---|---|---|---|---|---|---|---|---|---|---|---|---|---|---|
| DISTANZE TERRENO | -20.00 | -19.92 | -16.32 | -1.76 | 1.08 | 3.85 | 8.84 | 11.01 | 11.54 | 17.34 | 19.30 | 20.00 | | | | | | | | |
| QUOTE TERRENO | 241.14 | 241.14 | 241.10 | 241.08 | 241.17 | 241.15 | 241.16 | 241.17 | 241.17 | 241.00 | 241.05 | 241.05 | | | | | | | | |
| DISTANZE PROGETTO STRATO SUP. | | | | | -7.25 | -5.25 | -3.75 | 0.00 | 3.75 | 5.25 | 6.75 | 7.25 | | | | | | | | |
| QUOTE PROGETTO STRATO SUP. | | | | | 240.40 | 240.74 | 240.78 | 240.88 | 240.78 | 240.74 | 240.74 | 240.82 | | | | | | | | |

| AREA |
|---|
| Scavo 23.63 mq |
| Rilevato 0.00 mq |
| Nv01:Fosso_di_Guardia:0.58 mq |
| Nv01:Base:1.89 mq |
| Nv01:SuperCompattato:3.15 mq |
| Nv01:Inerbimento:1.04 mq |
| Nv01:Usura:0.52 mq |
| Nv01:Cunetta:0.10 mq |
| Nv01:Binder:0.63 mq |
| Nv01:Fondazione:2.10 mq |
| Scotico:0.00 mq |
| Sostituito:0.00 mq |
| Non sostituito:0.00 mq |

## PROG 00+550.00
## SEZ. 26

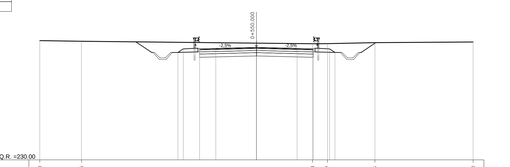


PROGRESSIVA 0+550.000 Q.R. =230.00

| | | | | | | | | | | | | | | | | | | | | |
|---|---|---|---|---|---|---|---|---|---|---|---|---|---|---|---|---|---|---|---|---|
| DISTANZE TERRENO | -20.00 | -16.15 | 1.18 | 6.57 | 10.34 | 20.00 | | | | | | | | | | | | | | |
| QUOTE TERRENO | 241.00 | 240.95 | 240.71 | 240.72 | 240.82 | 240.87 | | | | | | | | | | | | | | |
| DISTANZE PROGETTO STRATO SUP. | | | -7.25 | -5.25 | -3.75 | 0.00 | 3.75 | 5.25 | 6.75 | 7.25 | | | | | | | | | | |
| QUOTE PROGETTO STRATO SUP. | | | 239.94 | 239.95 | 239.97 | 240.38 | 240.28 | 240.25 | 239.94 | 240.04 | | | | | | | | | | |

| AREA |
|---|
| Scavo 37.11 mq |
| Rilevato 0.00 mq |
| Nv01:Fosso_di_Guardia:0.58 mq |
| Nv01:Base:1.89 mq |
| Nv01:SuperCompattato:3.15 mq |
| Nv01:Inerbimento:1.04 mq |
| Nv01:Usura:0.52 mq |
| Nv01:Cunetta:0.10 mq |
| Nv01:Binder:0.63 mq |
| Nv01:Fondazione:2.10 mq |
| Scotico:0.00 mq |
| Sostituito:0.00 mq |
| Non sostituito:0.00 mq |

## PROG 00+575.00
## SEZ. 27

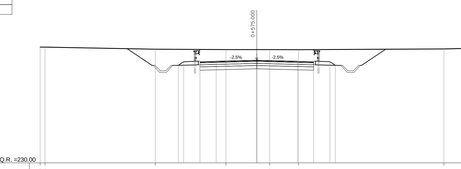


PROGRESSIVA 0+575.000 Q.R. =230.00

| | | | | | | | | | | | | | | | | | | | | |
|---|---|---|---|---|---|---|---|---|---|---|---|---|---|---|---|---|---|---|---|---|
| DISTANZE TERRENO | -20.00 | -19.55 | -9.37 | -2.84 | 1.19 | 3.86 | 17.27 | 20.00 | | | | | | | | | | | | |
| QUOTE TERRENO | 240.58 | 240.68 | 240.48 | 240.45 | 240.45 | 240.44 | 240.53 | 240.58 | | | | | | | | | | | | |
| DISTANZE PROGETTO STRATO SUP. | | | | -7.25 | -5.25 | -3.75 | 0.00 | 3.75 | 5.25 | 6.75 | 7.25 | | | | | | | | | |
| QUOTE PROGETTO STRATO SUP. | | | | 239.95 | 239.93 | 239.38 | 239.47 | 239.38 | 239.34 | 239.33 | 239.00 | | | | | | | | | |

COMMITTENTE:

RFI RETE FERROVIARIA ITALIANA
GRUPPO FERROVIE DELLO STATO ITALIANE

PROGETTAZIONE:

ITALFERR
GRUPPO FERROVIE DELLO STATO ITALIANE

DIREZIONE TECNICA
U.O. INFRASTRUTTURE CENTRO

PROGETTO DEFINITIVO

ITINERARIO NAPOLI - BARI
RADDOPPIO TRATTA ORSARA - BOVINO

**Viabilità e piazzali**
NV01-Asse 1 - Sezioni trasversali tav 3/13

SCALA: 1:200

| COMMESSA | LOTTO | FASE | ENTE | TIPO DOC. | OPERA/DISCIPLINA | PROGR. | REV. |
|---|---|---|---|---|---|---|---|
| IF1W | 00 | D | 29 | W9 | NV01 00 | 003 | B |

| Revis. | Descrizione | Redatto | Data | Verificato | Data | Approvato | Data | Autorizzato | Data |
|---|---|---|---|---|---|---|---|---|---|
| A | Emissione Esecutiva | F.D'Angeli | Set. 2018 | F.Ciccarello | Set. 2018 | D.Apreda | Set. 2018 | F.Ardagni | Dic. 2018 |
| B | Emissione Esecutiva | F.D'Angeli | Dic. 2018 | F.Ciccarello | Dic. 2018 | D.Apreda | Dic. 2018 | | |

File: IF1W00D29W9NV0100003B.dwg

n. Elab.: 202