| AREA |
|---|
| Scavo 53.81 mq |
| Rilevato 0.00 mq |
| Nv01:Fosso_di_Guardia:0.58 mq |
| Nv01:Base:1.89 mq |
| Nv01:SuperCompattato:3.15 mq |
| Nv01:Inerbimento:1.04 mq |
| Nv01:Usura:0.53 mq |
| Nv01:Cunetta:0.10 mq |
| Nv01:Binder:0.63 mq |
| Nv01:Fondazione:2.10 mq |
| Scotico:0.00 mq |
| Sostituito:0.00 mq |
| Non sostituito:0.00 mq |

## PROG 00+600.00
## SEZ. 28

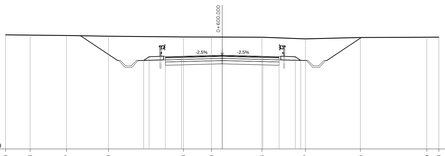


PROGRESSIVA 0+600.000 Q.R. =230.00

| | | | | | | | | | | | | | | | | | | | | |
|---|---|---|---|---|---|---|---|---|---|---|---|---|---|---|---|---|---|---|---|---|
| DISTANZE TERRENO | -20.00 | -17.73 | -14.37 | -10.50 | -5.68 | -1.00 | 3.66 | 7.87 | 12.75 | 18.89 | 20.00 |
| QUOTE TERRENO | 240.53 | 240.51 | 240.48 | 240.41 | 240.24 | 240.23 | 240.32 | 240.16 | 240.29 | 240.31 | 240.32 |
| DISTANZE PROGETTO STRATO SUP. | -5.25 -4.25 | -3.75 | -0.00 | 3.75 | 5.25 | 6.75 7.25 |
| QUOTE PROGETTO STRATO SUP. | 238.34 238.33 | 238.32 | 238.30 | 238.30 | 238.30 | 238.32 | 238.34 238.35 |

| AREA |
|---|
| Scavo 27.38 mq |
| Rilevato 0.00 mq |
| Nv01:Fosso_di_Guardia:0.00 mq |
| Nv01:Base:1.89 mq |
| Nv01:SuperCompattato:0.00 mq |
| Nv01:Inerbimento:0.00 mq |
| Nv01:Usura:0.52 mq |
| Nv01:Cunetta:0.00 mq |
| Nv01:Binder:0.63 mq |
| Nv01:Fondazione:2.10 mq |
| Scotico:0.00 mq |
| Sostituito:0.00 mq |
| Non sostituito:0.00 mq |

## PROG 00+625.00
## SEZ. 29

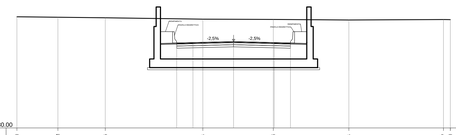


PROGRESSIVA 0+625.000 Q.R. =230.00

| | | | | | | | | | |
|---|---|---|---|---|---|---|---|---|---|
| DISTANZE TERRENO | -20.00 | -16.21 | -11.85 | -2.84 | 3.66 | 10.64 | 19.37 20.00 |
| QUOTE TERRENO | 240.26 | 240.22 | 240.17 | 240.04 | 240.02 | 239.97 | 240.01 240.01 |
| DISTANZE PROGETTO STRATO SUP. | -5.25 | -3.75 | -0.00 | 3.75 | 5.25 |
| QUOTE PROGETTO STRATO SUP. | 237.80 | 237.89 | 237.98 | 237.89 | 237.80 |

| AREA |
|---|
| Scavo 31.68 mq |
| Rilevato 0.00 mq |
| Nv01:Fosso_di_Guardia:0.00 mq |
| Nv01:Base:1.89 mq |
| Nv01:SuperCompattato:0.00 mq |
| Nv01:Inerbimento:0.00 mq |
| Nv01:Usura:0.53 mq |
| Nv01:Cunetta:0.00 mq |
| Nv01:Binder:0.63 mq |
| Nv01:Fondazione:2.10 mq |
| Scotico:0.00 mq |
| Sostituito:0.00 mq |
| Non sostituito:0.00 mq |

## PROG 00+650.00
## SEZ. 30

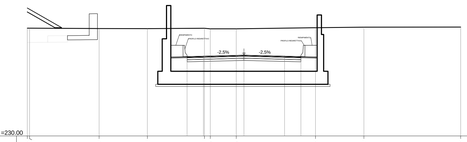


PROGRESSIVA 0+650.001 Q.R. =230.00

| | | | | | | | | | |
|---|---|---|---|---|---|---|---|---|---|
| DISTANZE TERRENO | -20.00 -19.79 | -13.37 | -4.42 | -1.66 -1.11 | -0.71 | 4.40 | 11.07 | 20.00 |
| QUOTE TERRENO | 239.95 239.95 | 239.92 | 239.90 | 239.90 239.89 | 239.89 | 239.89 | 240.04 | 240.06 |
| DISTANZE PROGETTO STRATO SUP. | -5.25 | -3.75 | -0.00 | 3.75 | 5.25 |
| QUOTE PROGETTO STRATO SUP. | 237.33 | 237.37 | 237.46 | 237.37 | 237.33 |

| AREA |
|---|
| Scavo 35.46 mq |
| Rilevato 0.00 mq |
| Nv01:Fosso_di_Guardia:0.00 mq |
| Nv01:Base:1.89 mq |
| Nv01:SuperCompattato:0.00 mq |
| Nv01:Inerbimento:0.00 mq |
| Nv01:Usura:0.53 mq |
| Nv01:Cunetta:0.00 mq |
| Nv01:Binder:0.63 mq |
| Nv01:Fondazione:2.10 mq |
| Scotico:0.00 mq |
| Sostituito:0.00 mq |
| Non sostituito:0.00 mq |

## PROG 00+675.00
## SEZ. 31

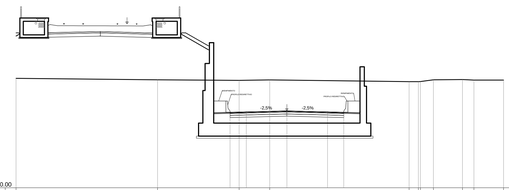


PROGRESSIVA 0+675.000 Q.R. =230.00

| | | | | | | | | | | | | | | | | | | | | |
|---|---|---|---|---|---|---|---|---|---|---|---|---|---|---|---|---|---|---|---|---|
| DISTANZE TERRENO | -20.00 | -11.93 | -4.42 | -1.58 | 1.28 1.27 | 1.53 1.53 | 14.21 | 17.27 | 20.00 |
| QUOTE TERRENO | 240.10 | 239.97 | 239.92 | 239.90 | 239.90 239.90 | 239.87 239.87 | 239.89 | 239.94 | 240.24 |
| DISTANZE PROGETTO STRATO SUP. | -5.25 | -3.75 | -0.00 | 3.75 | 5.25 |
| QUOTE PROGETTO STRATO SUP. | 236.97 | 237.01 | 237.10 | 237.01 | 236.97 |

| AREA |
|---|
| Scavo 38.26 mq |
| Rilevato 0.00 mq |
| Nv01:Fosso_di_Guardia:0.00 mq |
| Nv01:Base:1.89 mq |
| Nv01:SuperCompattato:0.00 mq |
| Nv01:Inerbimento:0.00 mq |
| Nv01:Usura:0.52 mq |
| Nv01:Cunetta:0.00 mq |
| Nv01:Binder:0.63 mq |
| Nv01:Fondazione:2.10 mq |
| Scotico:0.00 mq |
| Sostituito:0.00 mq |
| Non sostituito:0.00 mq |

## PROG 00+700.00
## SEZ. 32

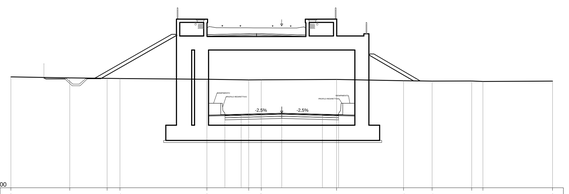


PROGRESSIVA 0+700.000 Q.R. =230.00

| | | | | | | | | | | | | | | | | | | | | |
|---|---|---|---|---|---|---|---|---|---|---|---|---|---|---|---|---|---|---|---|---|
| DISTANZE TERRENO | -20.00 | -19.57 | -14.12 | -6.50 | -1.04 | -1.88 | 5.07 | 11.25 | 13.88 | 15.24 | 16.07 | 20.00 |
| QUOTE TERRENO | 240.23 | 240.15 | 240.10 | 240.01 | 239.95 | 239.88 | 240.00 | 239.88 | 239.84 | 239.86 | 239.82 | 239.85 |
| DISTANZE PROGETTO STRATO SUP. | -5.25 | -3.75 | 0.00 | 3.75 | 5.25 |
| QUOTE PROGETTO STRATO SUP. | 236.75 | 236.79 | 236.89 | 236.79 | 236.75 |

| AREA |
|---|
| Scavo 33.46 mq |
| Rilevato 0.00 mq |
| Nv01:Fosso_di_Guardia:0.00 mq |
| Nv01:Base:1.89 mq |
| Nv01:SuperCompattato:0.00 mq |
| Nv01:Inerbimento:0.00 mq |
| Nv01:Usura:0.53 mq |
| Nv01:Cunetta:0.00 mq |
| Nv01:Binder:0.63 mq |
| Nv01:Fondazione:2.10 mq |
| Scotico:0.00 mq |
| Sostituito:0.00 mq |
| Non sostituito:0.00 mq |

## PROG 00+725.00
## SEZ. 33

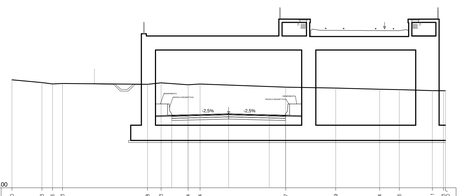


PROGRESSIVA 0+725.000 Q.R. =230.00

| | | | | | | | | | | | | | | | | | | | | |
|---|---|---|---|---|---|---|---|---|---|---|---|---|---|---|---|---|---|---|---|---|
| DISTANZE TERRENO | -20.00 | -17.23 | -16.24 | -13.33 | -7.48 | -4.23 | -3.74 | -2.64 | 5.17 | 9.89 | 13.84 | 15.76 | 18.81 | 20.00 |
| QUOTE TERRENO | 241.56 | 239.71 | 239.58 | 239.62 | 239.55 | 239.68 | 239.50 | 239.58 | 239.73 | 239.20 | 239.09 | 239.16 | 238.96 | 238.94 238.94 |
| DISTANZE PROGETTO STRATO SUP. | -5.25 | -3.75 | -0.00 | 3.75 | 5.25 |
| QUOTE PROGETTO STRATO SUP. | 236.70 | 236.74 | 236.83 | 236.74 | 236.70 |

| AREA |
|---|
| Scavo 24.79 mq |
| Rilevato 0.00 mq |
| Nv01:Fosso_di_Guardia:0.00 mq |
| Nv01:Base:1.89 mq |
| Nv01:SuperCompattato:0.00 mq |
| Nv01:Inerbimento:0.00 mq |
| Nv01:Usura:0.53 mq |
| Nv01:Cunetta:0.00 mq |
| Nv01:Binder:0.63 mq |
| Nv01:Fondazione:2.10 mq |
| Scotico:0.00 mq |
| Sostituito:0.00 mq |
| Non sostituito:0.00 mq |

## PROG 00+750.00
## SEZ. 34

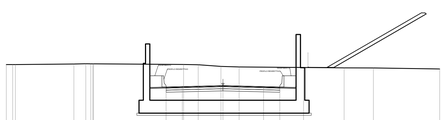

PROGRESSIVA 0+750.000 Q.R. =230.00

| | | | | | | | | | | | | | | | | | | | | |
|---|---|---|---|---|---|---|---|---|---|---|---|---|---|---|---|---|---|---|---|---|
| DISTANZE TERRENO | -20.00 | -19.79 | -17.76 | -13.42 | -3.43 | -2.29 | -0.19 | 1.49 | 7.44 | 11.18 | 13.89 | 20.00 |
| QUOTE TERRENO | 237.36 238.86 | 238.86 | 238.91 | 238.98 239.00 239.00 239.00 | 238.97 | 238.95 | 238.89 | 238.64 | 238.59 | 238.56 | 238.55 | 238.48 |
| DISTANZE PROGETTO STRATO SUP. | -5.25 | -3.75 | 0.00 | 3.75 | 5.25 |
| QUOTE PROGETTO STRATO SUP. | 236.79 | 236.83 | 236.92 | 236.83 | 236.79 |

| AREA |
|---|
| Scavo 48.07 mq |
| Rilevato 0.00 mq |
| Nv01:Fosso_di_Guardia:0.58 mq |
| Nv01:Base:1.89 mq |
| Nv01:SuperCompattato:3.15 mq |
| Nv01:Inerbimento:1.04 mq |
| Nv01:Usura:0.53 mq |
| Nv01:Cunetta:0.10 mq |
| Nv01:Binder:0.63 mq |
| Nv01:Fondazione:2.10 mq |
| Scotico:0.00 mq |
| Sostituito:0.00 mq |
| Non sostituito:0.00 mq |

## PROG 00+775.00
## SEZ. 35

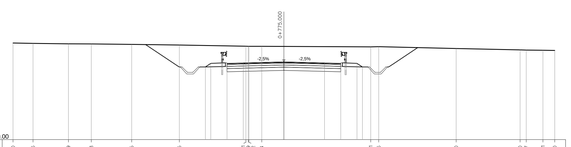


PROGRESSIVA 0+775.000 Q.R. =230.00

| | | | | | | | | | | | | | | | | | | | | |
|---|---|---|---|---|---|---|---|---|---|---|---|---|---|---|---|---|---|---|---|---|
| DISTANZE TERRENO | -20.00 | -13.14 | -9.89 | -1.78 | -0.65 | -0.60 | -2.53 -2.51 | -2.04 | 6.01 8.76 | 15.50 | 18.50 20.00 | 20.00 |
| QUOTE TERRENO | 239.37 238.88 | 238.88 | 238.83 | 238.83 | 238.79 | 238.73 | 238.71 238.71 238.69 | 238.60 | 238.56 238.56 | 238.40 | 238.26 238.26 | 238.24 | 238.22 |
| DISTANZE PROGETTO STRATO SUP. | -7.25 -6.75 | -5.25 | -3.75 | 0.00 | 3.75 | 5.25 | 6.75 7.25 |
| QUOTE PROGETTO STRATO SUP. | 236.70 237.03 | 237.04 | 237.08 | 237.17 | 237.08 | 237.04 | 237.02 236.70 |

| AREA |
|---|
| Scavo 35.29 mq |
| Rilevato 0.00 mq |
| Nv01:Fosso_di_Guardia:0.58 mq |
| Nv01:Base:1.89 mq |
| Nv01:SuperCompattato:3.15 mq |
| Nv01:Inerbimento:1.04 mq |
| Nv01:Usura:0.52 mq |
| Nv01:Cunetta:0.10 mq |
| Nv01:Binder:0.63 mq |
| Nv01:Fondazione:2.10 mq |
| Scotico:0.00 mq |
| Sostituito:0.00 mq |
| Non sostituito:0.00 mq |

## PROG 00+800.00
## SEZ. 36

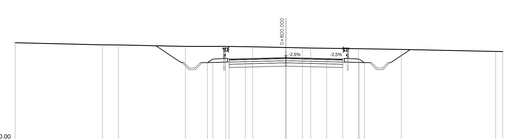


PROGRESSIVA 0+800.000 Q.R. =230.00

| | | | | | | | | | | | | | | | | | | | | |
|---|---|---|---|---|---|---|---|---|---|---|---|---|---|---|---|---|---|---|---|---|
| DISTANZE TERRENO | -20.00 | -16.95 | -15.47 | -9.29 | -5.57 | -3.07 | -1.52 2.29 | 6.69 | 10.64 | 19.36 20.00 |
| QUOTE TERRENO | 238.94 | 238.74 | 238.73 | 238.60 | 238.60 | 238.56 | 238.46 238.44 | 238.39 | 238.32 | 238.13 238.12 |
| DISTANZE PROGETTO STRATO SUP. | -7.25 -6.75 | -5.25 | -3.75 | -0.00 | 3.75 | 5.25 | 6.75 7.25 |
| QUOTE PROGETTO STRATO SUP. | 237.03 237.43 | 237.44 | 237.48 | 237.57 | 237.48 | 237.44 | 237.43 237.03 |

COMMITTENTE:

RFI RETE FERROVIARIA ITALIANA
GRUPPO FERROVIE DELLO STATO ITALIANE

PROGETTAZIONE:

ITALFERR
GRUPPO FERROVIE DELLO STATO ITALIANE

DIREZIONE TECNICA
U.O. INFRASTRUTTURE CENTRO

PROGETTO DEFINITIVO

ITINERARIO NAPOLI - BARI
RADDOPPIO TRATTA ORSARA - BOVINO

**Viabilità e piazzali**
NV01- Asse 1 - Sezioni trasversali tav 4/13

SCALA : 1:200

| COMMESSA | LOTTO | FASE | ENTE | TIPO DOC. | OPERA/DISCIPLINA | PROGR. | REV. |
|---|---|---|---|---|---|---|---|
| IF1W | 00 | D | 29 | W9 | NV01 00 | 004 | B |

| Revis. | Descrizione | Redatto | Data | Verificato | Data | Approvato | Data | Autorizzato | Data |
|---|---|---|---|---|---|---|---|---|---|
| A | Emissione Esecutiva | F.D'Angeli | Sett. 2018 | F.Ciccarello | Sett. 2018 | D.Agrosì | Sett. 2018 | F.Ardugni Dic. 2018 | |
| B | Emissione Esecutiva | F.D'Angeli | Dic. 2018 | F.Ciccarello | Dic. 2018 | D.Agrosì | Dic. 2018 | | |
| | | | | | | | | | |
| | | | | | | | | | |

File: IF1W00D29WNV0100004B.dwg

n. Elab.: 203