PROG 00+000.00
SEZ. 1

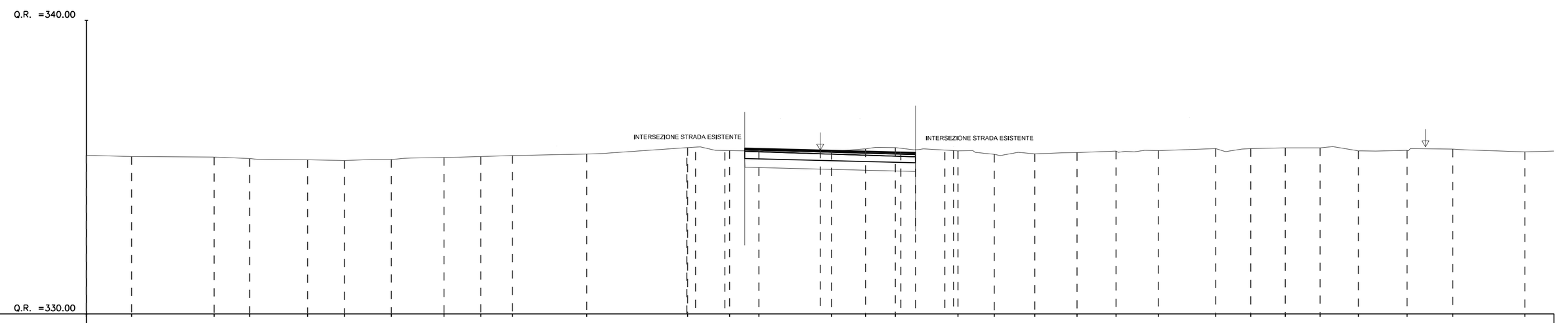

DISTANZE TERRENO	-25.00 -23.46 -20.65 -19.44 -17.46 -16.21 -14.61 -12.82 -11.56 -10.48 -7.96 -4.52 -3.09 -2.08 0.39 1.54 2.57 4.70 5.93 7.31 8.75 10.08 11.52 13.48 14.67 15.85 17.03 18.33 20.00 21.55 24.01
QUOTE TERRENO	335.40 335.36 335.34 335.29 335.25 335.22 335.25 335.32 335.35 335.39 335.45 335.66 335.56 335.54 335.54 335.62 335.66 335.55 335.44 335.45 335.49 335.55 335.56 335.63 335.63 335.65 335.66 335.55 335.57 335.61 335.52
DISTANZE PROGETTO STRATO SUP.	0.00 2.75 3.25
QUOTE PROGETTO STRATO SUP.	335.58 335.51 335.50

PROG 00+005.32
SEZ. 2

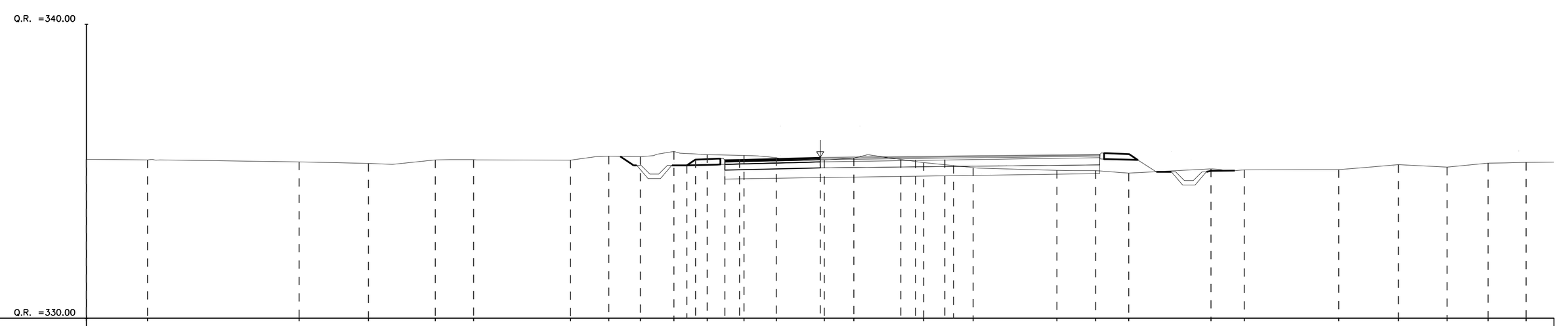

DISTANZE TERRENO	-25.00 -22.92 -17.75 -15.39 -13.11 -11.81 -8.51 -7.21 -6.13 -4.98 -3.85 -2.59 -1.50 0.14 1.15 3.53 5.21 8.07 9.38 10.52 13.32 14.45 17.67 19.70 21.36 22.76 24.06
QUOTE TERRENO	335.41 335.39 335.32 335.27 335.38 335.40 335.38 335.51 335.50 335.68 335.56 335.54 335.46 335.39 335.45 335.30 335.12 335.03 335.02 334.94 335.08 335.05 335.06 335.23 335.14 335.28 335.30
DISTANZE PROGETTO STRATO SUP.	-4.54 -4.25 -3.25 -2.75 -0.00 2.75 3.25 4.25 4.54
QUOTE PROGETTO STRATO SUP.	335.21 335.40 335.39 335.40 335.47 335.40 335.39 335.40 335.21

PROG 00+025.00
SEZ. 3

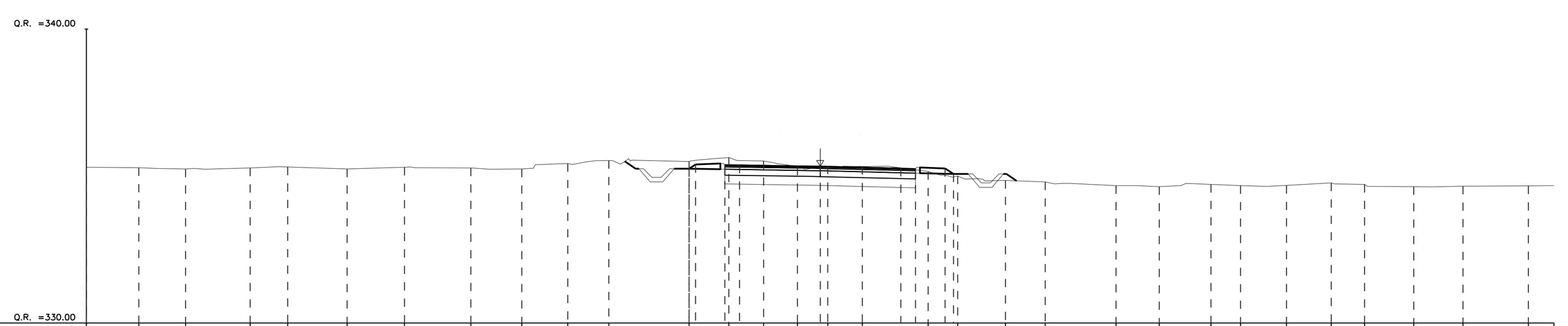

DISTANZE TERRENO	-25.00 -23.21 -21.62 -19.42 -18.14 -16.11 -14.16 -11.90 -10.17 -8.60 -7.20 -4.47 -3.12 -1.93 -0.77 0.26 1.44 3.68 4.69 6.31 7.67 10.08 11.55 13.31 14.32 15.89 17.42 18.55 20.22 21.90 24.13
QUOTE TERRENO	335.30 335.28 335.24 335.28 335.31 335.24 335.30 335.28 335.24 335.43 335.53 335.50 335.63 335.51 335.31 335.35 335.32 335.16 335.00 334.85 334.80 334.67 334.64 334.72 334.68 334.68 334.77 334.72 334.64 334.66 334.67
DISTANZE PROGETTO STRATO SUP.	-4.47 -4.25 -3.25 -2.75 0.00 2.75 3.25 4.25 4.54
QUOTE PROGETTO STRATO SUP.	335.35 335.39 335.38 335.37 335.33 335.26 335.25 335.26 335.07

PROG 00+029.88
SEZ. 4

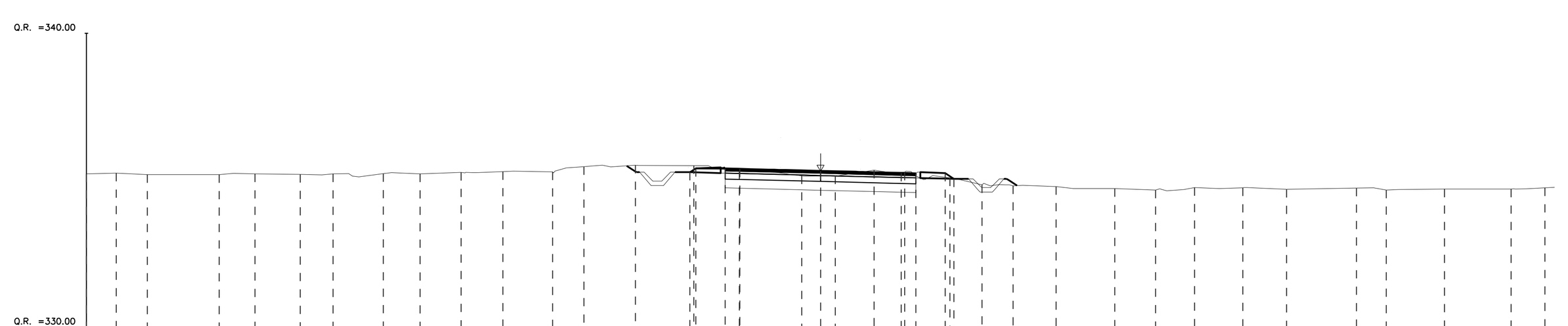

DISTANZE TERRENO	-25.00 -23.99 -22.93 -20.48 -19.26 -17.72 -16.60 -14.89 -13.63 -12.24 -10.82 -9.13 -8.06 -6.30 -4.32 -2.76 -0.64 0.50 1.83 2.86 4.41 5.50 6.56 8.03 10.02 11.41 12.74 14.39 15.88 18.25 19.27 21.25 23.52 24.67
QUOTE TERRENO	335.21 335.24 335.19 335.19 335.22 335.19 335.22 335.22 335.21 335.26 335.29 335.28 335.46 335.51 335.49 335.32 335.14 335.15 335.34 335.27 335.08 334.84 334.81 334.78 334.71 334.66 334.75 334.74 334.69 334.73 334.66 334.70 334.70 334.74
DISTANZE PROGETTO STRATO SUP.	-4.45 -4.25 -3.25 -2.75 0.00 2.75 3.25 4.25 4.54
QUOTE PROGETTO STRATO SUP.	335.12 335.40 335.39 335.38 335.31 335.24 335.23 335.24 335.04

PROG 00+050.00
SEZ. 5

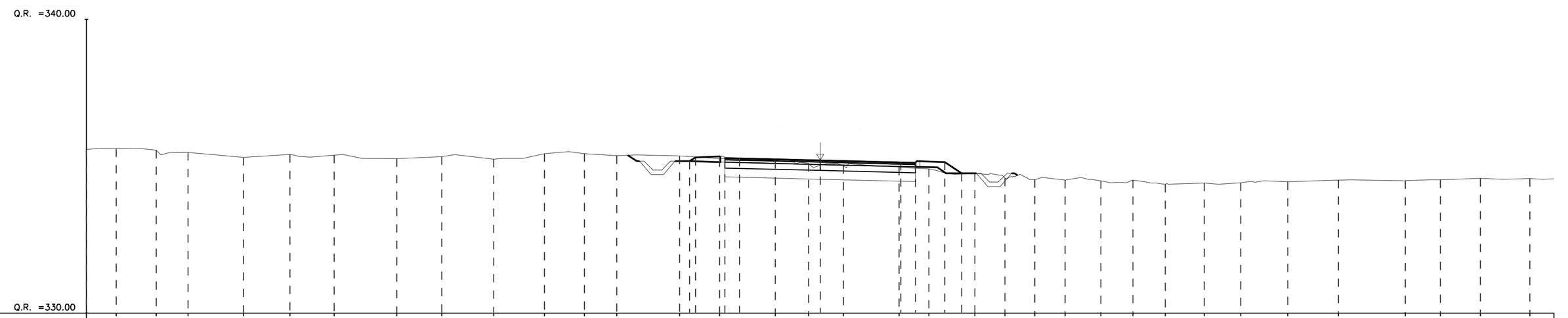

DISTANZE TERRENO	-25.00 -23.98 -22.62 -21.54 -19.65 -18.07 -16.55 -14.43 -12.90 -11.12 -9.40 -8.03 -6.93 -4.79 -3.43 -1.53 -0.40 0.79 2.69 3.71 5.28 6.30 7.31 8.35 9.56 10.66 11.76 13.09 14.33 15.93 17.66 19.93 21.13 22.49 24.18
QUOTE TERRENO	335.57 335.60 335.55 335.47 335.30 335.40 335.38 335.26 335.32 335.24 335.43 335.43 335.36 335.35 335.26 335.19 335.10 335.02 334.97 334.91 334.75 334.60 334.54 334.53 334.50 334.52 334.39 334.42 334.44 334.47 334.52 334.51 334.54 334.59 334.58
DISTANZE PROGETTO STRATO SUP.	-4.45 -4.25 -3.25 -2.75 0.00 2.75 3.25 4.25 4.82
QUOTE PROGETTO STRATO SUP.	335.12 335.30 335.29 335.28 335.21 335.14 335.13 335.14 334.76

PROG 00+058.40
SEZ. 6

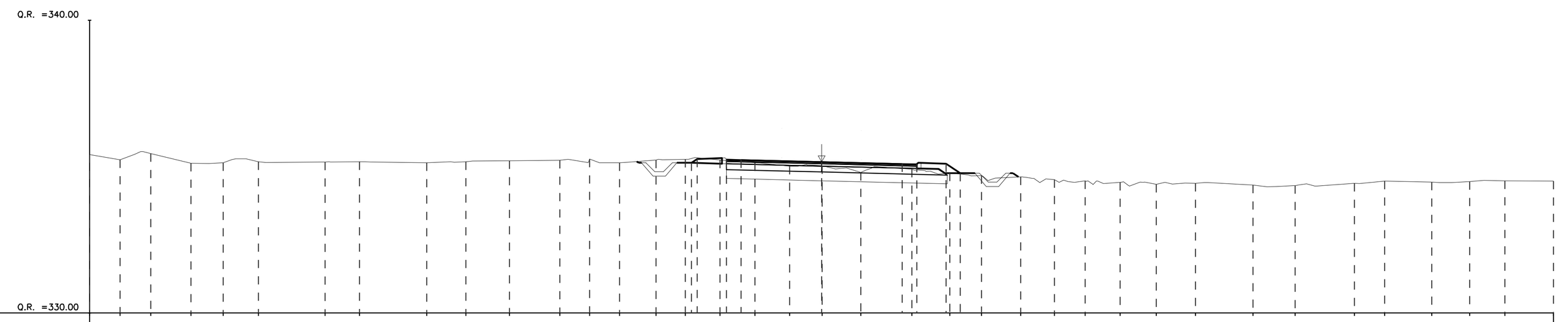

DISTANZE TERRENO	-25.00 -23.96 -22.91 -21.54 -20.44 -19.24 -16.96 -15.78 -13.49 -12.15 -10.66 -8.94 -7.92 -6.90 -5.66 -4.65 -3.47 -2.28 -1.09 0.02 1.33 3.08 4.38 5.46 6.80 7.96 9.00 10.19 11.43 12.77 14.74 16.17 18.20 19.23 20.84 22.14 23.33 25.00
QUOTE TERRENO	335.41 335.23 335.44 335.12 335.13 335.17 335.16 335.16 335.13 335.17 335.20 335.21 335.26 335.13 335.22 335.25 335.22 335.13 335.01 335.02 334.80 334.91 334.78 334.69 334.65 334.56 334.51 334.46 334.39 334.42 334.37 334.35 334.42 334.50 334.47 334.49 334.51 334.50
DISTANZE PROGETTO STRATO SUP.	-4.45 -4.25 -3.25 -2.75 0.00 2.75 3.25 4.25 4.74
QUOTE PROGETTO STRATO SUP.	335.13 335.26 335.25 335.23 335.16 335.10 335.08 335.10 334.77

PROG 00+075.10
SEZ. 7

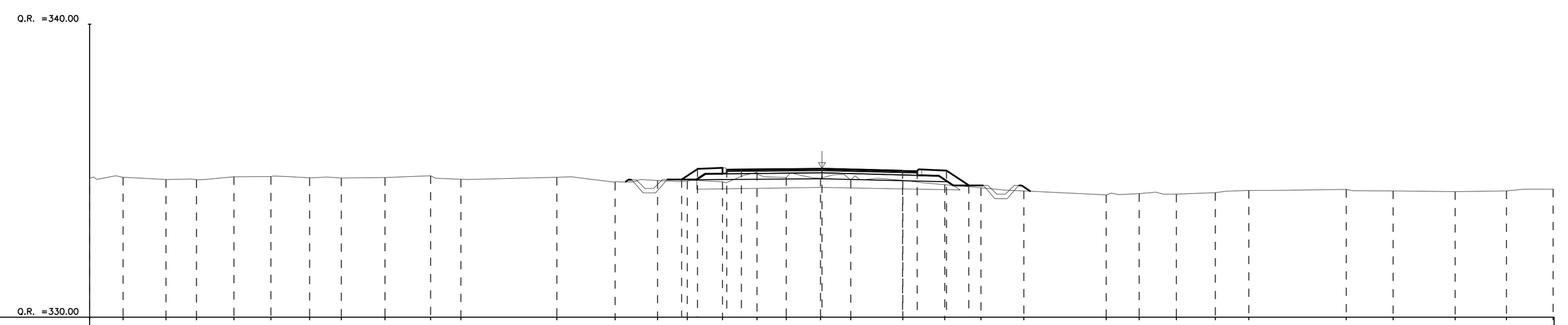

DISTANZE TERRENO	-25.00 -23.87 -22.40 -21.36 -20.08 -18.81 -17.50 -16.41 -14.92 -13.36 -12.33 -9.05 -7.06 -5.62 -4.60 -3.40 -2.22 -1.22 -0.05 0.98 2.76 4.19 5.43 6.90 9.70 10.83 12.10 13.43 14.57 17.90 19.50 21.61 23.37 24.96
QUOTE TERRENO	334.75 334.78 334.70 334.70 334.79 334.81 334.76 334.75 334.77 334.83 334.71 334.78 334.61 334.67 334.64 334.63 334.95 334.77 334.74 334.69 334.68 334.53 334.42 334.31 334.17 334.22 334.21 334.25 334.33 334.37 334.32 334.29 334.32 334.37
DISTANZE PROGETTO STRATO SUP.	-4.80 -4.25 -3.25 -2.75 0.00 2.75 3.25 4.25 5.01
QUOTE PROGETTO STRATO SUP.	334.70 335.06 335.05 335.06 335.08 335.01 335.00 335.01 334.50

PROG 00+082.96
SEZ. 8

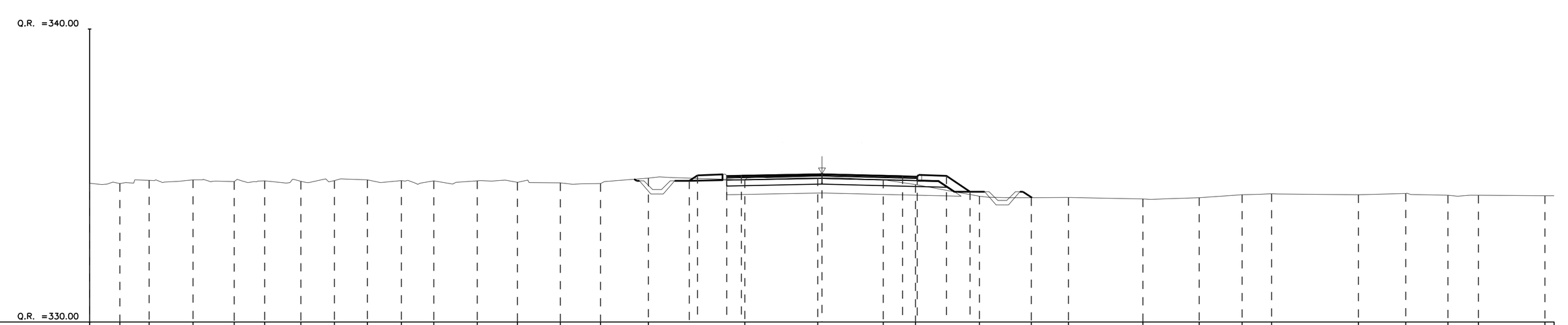

DISTANZE TERRENO	-25.00 -23.97 -22.97 -21.48 -20.07 -19.03 -17.79 -16.64 -15.52 -14.36 -13.26 -11.77 -10.39 -8.93 -7.56 -5.93 -2.63 -0.14 2.09 3.19 5.38 7.15 8.41 10.96 12.88 14.34 15.35 18.31 19.93 21.38 22.41 24.68
QUOTE TERRENO	334.73 334.73 334.84 334.85 334.80 334.82 334.80 334.83 334.85 334.82 334.82 334.82 334.76 334.75 334.73 334.91 334.85 334.92 334.84 334.69 334.30 334.24 334.25 334.20 334.24 334.34 334.38 334.35 334.39 334.33 334.33 334.31
DISTANZE PROGETTO STRATO SUP.	-4.53 -4.25 -3.25 -2.75 0.00 2.75 3.25 4.25 5.05
QUOTE PROGETTO STRATO SUP.	334.82 335.01 334.99 335.00 335.04 334.99 334.97 334.99 334.45

PROG 00+101.92
SEZ. 9

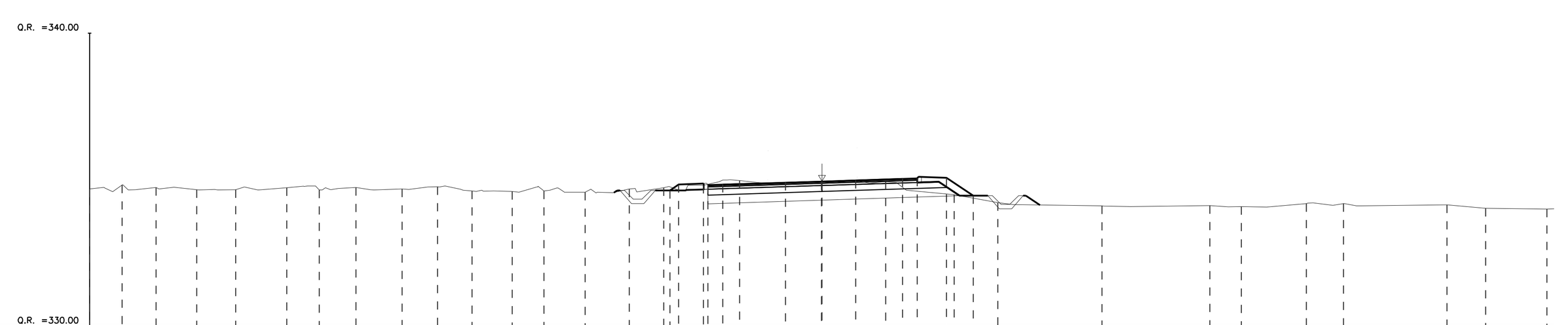

DISTANZE TERRENO	-25.00 -23.89 -22.73 -21.34 -20.02 -18.27 -17.16 -15.91 -14.34 -13.13 -11.95 -10.58 -9.49 -8.09 -6.58 -5.40 -4.05 -2.81 -1.24 -0.02 1.15 2.18 4.52 6.00 9.56 13.25 14.32 16.54 17.81 21.34 22.66 24.75
QUOTE TERRENO	334.60 334.82 334.73 334.66 334.66 334.72 334.64 334.73 334.68 334.76 334.61 334.60 334.61 334.57 334.68 334.72 334.81 334.97 334.91 334.93 334.97 334.94 334.48 334.22 334.10 334.11 334.08 334.18 334.18 334.14 334.02 333.99
DISTANZE PROGETTO STRATO SUP.	-5.19 -4.89 -3.89 -3.39 -0.00 2.75 3.25 4.25 5.16
QUOTE PROGETTO STRATO SUP.	334.63 334.83 334.82 334.84 334.95 335.03 335.05 335.06 334.45

PROG 00+125.00
SEZ. 10

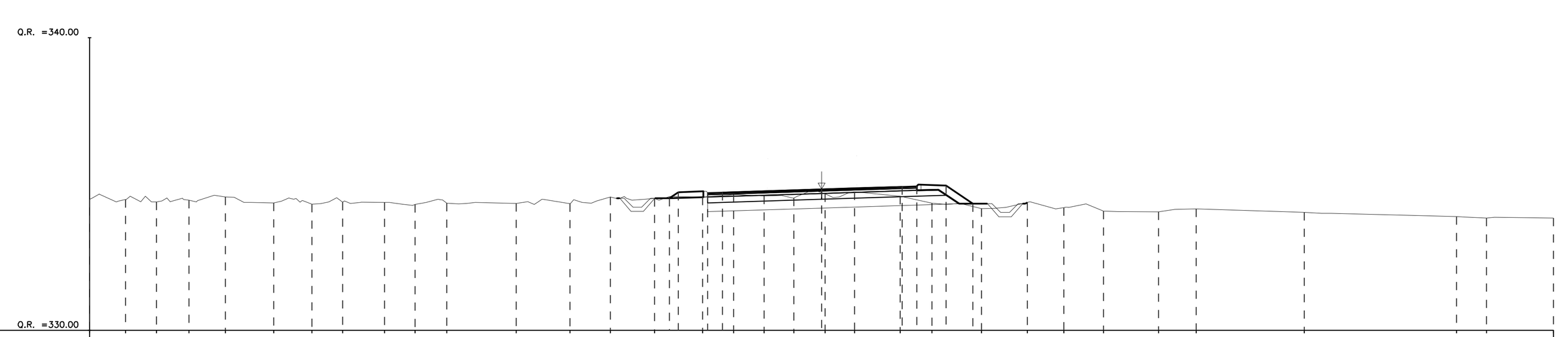

DISTANZE TERRENO	-25.00 -23.78 -22.72 -21.61 -20.36 -18.72 -17.41 -16.36 -14.93 -13.89 -12.80 -10.43 -8.59 -7.21 -5.70 -4.06 -3.01 -1.96 -0.95 0.12 1.13 2.69 3.77 5.46 7.03 8.27 9.63 11.51 12.80 16.49 21.68 22.71 25.00
QUOTE TERRENO	334.49 334.48 334.39 334.45 334.56 334.36 334.32 334.38 334.37 334.31 334.35 334.34 334.33 334.56 334.51 334.56 334.64 334.59 334.53 334.67 334.74 334.58 334.34 334.16 334.37 334.19 334.07 334.05 334.15 334.04 333.89 333.84 333.84
DISTANZE PROGETTO STRATO SUP.	-5.20 -4.89 -3.89 -3.39 -0.00 2.75 3.25 4.25 5.17
QUOTE PROGETTO STRATO SUP.	334.51 334.72 334.71 334.72 334.83 334.92 334.93 334.95 334.33

PROG 00+137.28
SEZ. 11

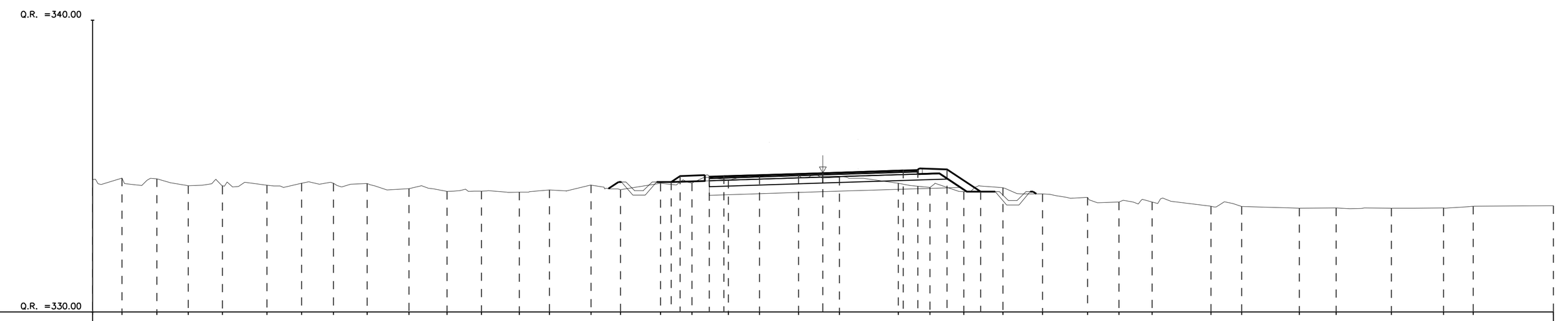

DISTANZE TERRENO	-25.00 -23.99 -22.79 -21.72 -20.55 -19.03 -17.85 -16.75 -15.60 -14.17 -12.87 -11.69 -10.39 -9.35 -7.94 -6.93 -5.55 -4.48 -3.24 -2.17 -0.83 0.56 2.58 3.66 4.82 6.17 7.51 9.06 10.13 11.27 13.29 14.33 16.31 17.57 19.46 21.24 22.26 25.00
QUOTE TERRENO	334.53 334.59 334.56 334.32 334.31 334.34 334.41 334.41 334.40 334.22 334.13 334.14 334.10 334.18 334.35 334.19 334.41 334.42 334.51 334.66 334.68 334.61 334.41 334.27 334.12 334.25 334.04 333.92 333.76 333.77 333.63 333.61 333.56 333.56 333.55 333.56 333.62 333.64
DISTANZE PROGETTO STRATO SUP.	-5.20 -4.89 -3.89 -3.39 -0.00 2.75 3.25 4.25 5.40
QUOTE PROGETTO STRATO SUP.	334.45 334.66 334.64 334.66 334.77 334.86 334.87 334.88 334.12

PROG 00+150.00
SEZ. 12

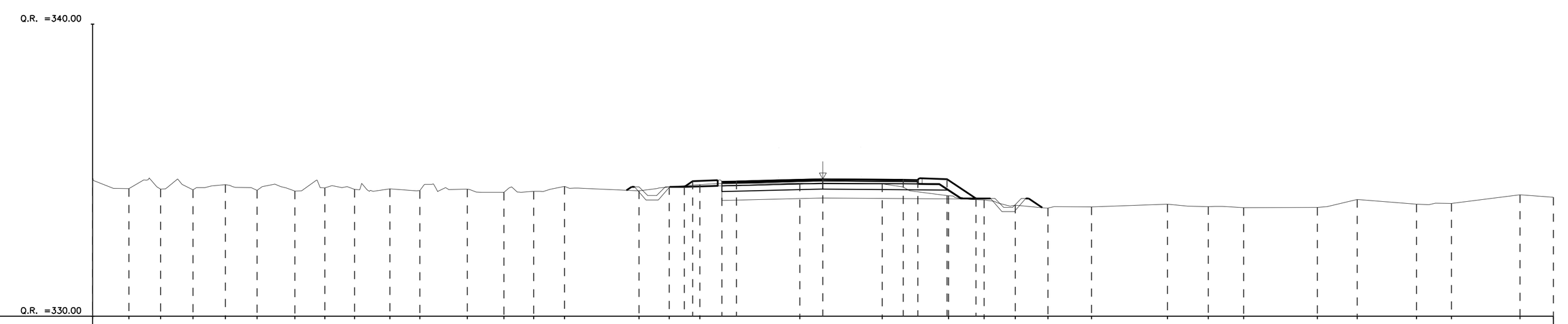

DISTANZE TERRENO	-25.00 -23.75 -22.67 -21.56 -20.45 -19.37 -18.07 -17.04 -16.02 -14.82 -13.79 -12.17 -10.91 -9.90 -8.84 -6.29 -5.26 -4.21 -0.79 2.03 4.31 5.52 6.59 7.71 9.20 11.80 13.19 14.40 16.93 18.29 20.32 21.52 23.86 25.00
QUOTE TERRENO	334.68 334.38 334.36 334.33 334.51 334.31 334.29 334.39 334.35 334.37 334.30 334.35 334.25 334.28 334.45 334.30 334.44 334.51 334.56 334.54 334.13 333.98 333.81 333.70 333.74 333.84 333.76 333.72 333.73 334.00 333.84 333.86 334.16 334.07
DISTANZE PROGETTO STRATO SUP.	-4.74 -4.45 -3.45 -2.95 -0.00 2.75 3.25 4.25 5.24
QUOTE PROGETTO STRATO SUP.	334.44 334.63 334.62 334.63 334.70 334.68 334.68 334.69 334.03

PROG 00+155.86
SEZ. 13

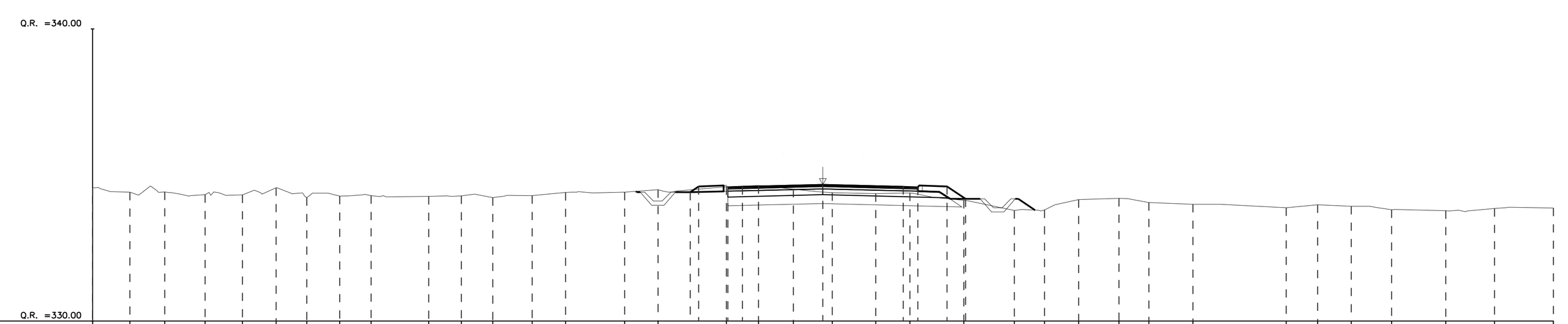

DISTANZE TERRENO	-25.00 -23.72 -22.52 -21.15 -19.87 -18.71 -17.66 -16.54 -15.47 -13.49 -12.37 -11.30 -9.95 -8.81 -6.78 -5.64 -3.31 -2.21 -1.01 0.32 1.81 2.98 4.83 6.55 7.59 8.75 10.13 11.16 12.67 15.86 16.93 18.09 19.47 21.32 22.99 25.00
QUOTE TERRENO	334.56 334.41 334.42 334.33 334.32 334.56 334.22 334.27 334.29 334.27 334.28 334.22 334.30 334.41 334.41 334.50 334.60 334.64 334.52 334.40 334.36 334.39 334.14 333.79 333.80 334.16 334.20 334.06 333.99 333.88 333.98 333.93 333.81 333.78 333.85 333.87
DISTANZE PROGETTO STRATO SUP.	-4.54 -4.25 -3.25 -2.75 0.00 2.75 3.25 4.25 4.89
QUOTE PROGETTO STRATO SUP.	334.41 334.61 334.59 334.61 334.67 334.61 334.59 334.61 334.18

COMMITTENTE:

RFI RETE FERROVIARIA ITALIANA
GRUPPO FERROVIE DELLO STATO ITALIANE

PROGETTAZIONE:

ITALFERR
GRUPPO FERROVIE DELLO STATO ITALIANE

DIREZIONE TECNICA
U.O. INFRASTRUTTURE CENTRO

PROGETTO DEFINITIVO

ITINERARIO NAPOLI-BARI
RADDOPPIO TRATTA APICE-ORSARA
II LOTTO FUNZIONALE HIRPINIA-ORSARA

Elaborati di Linea
NV02-Sezioni trasversali tav 1/2

SCALA : 1:200

COMMESSA	LOTTO	FASE	ENTE	TIPO DOC.	OPERA/DISCIPLINA	PROGR.	REV.
IF1V	02	D	29	W9	NV 02 0 0	001	A

Revis.	Descrizione	Redatto	Data	Verificato	Data	Approvato	Data	Autorizzato Data
A	Emissione Esecutiva	F. D'Angeli	09/2018	F. Ciccarello	09/2018	D. Aprea	09/2018	F. Arduini 09/2018

File: IF1V02D29W9NV0200001A.dgn | n. Elab.: 163