

KEYMAP

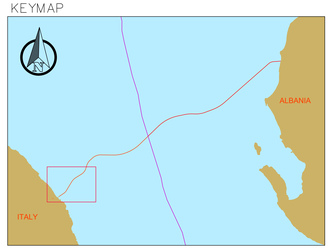

KEYPLAN

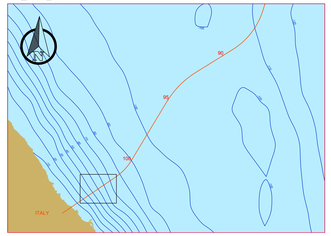

LEGENDA

PIPELINE/FOC (LINEA CENTRALE)

BATIMETRIA 5 m

NOTE

Coordinate System Reference:
WGS84 (ETRF 1989) Datum, WGS84 Spheroid
Grid coordinates are in metres on the Universal Transverse Mercator Projection, Zone 34 N, Central Meridian 21°E.

0 100 200 m

REV	DESCRIPTION			DATE
0	ISSUED FOR INFORMATION			30/04/2015
		G. Ardizzone		DATE

PROJECT TITLE
TAP Trans Adriatic Pipeline Project

DRAWING TITLE
ALLEGATO B
Mappatura di dettaglio degli affioramenti presenti in A5 - Carta del Rilievo Multibeam (MBES)

TAG NUMBERS: –

PAGE: 1 of 1

FILE No.: Allegato_B.dwg

FORMAT	SCALE	FACILITY CODE	SYSTEM NO.	CONTRACT CODE	RD CODE	REVISION NO.
A0+	1:2000		-	C 30373		0

DRAWING NO.
OPL00-C30373-150-Y-TRS-0002