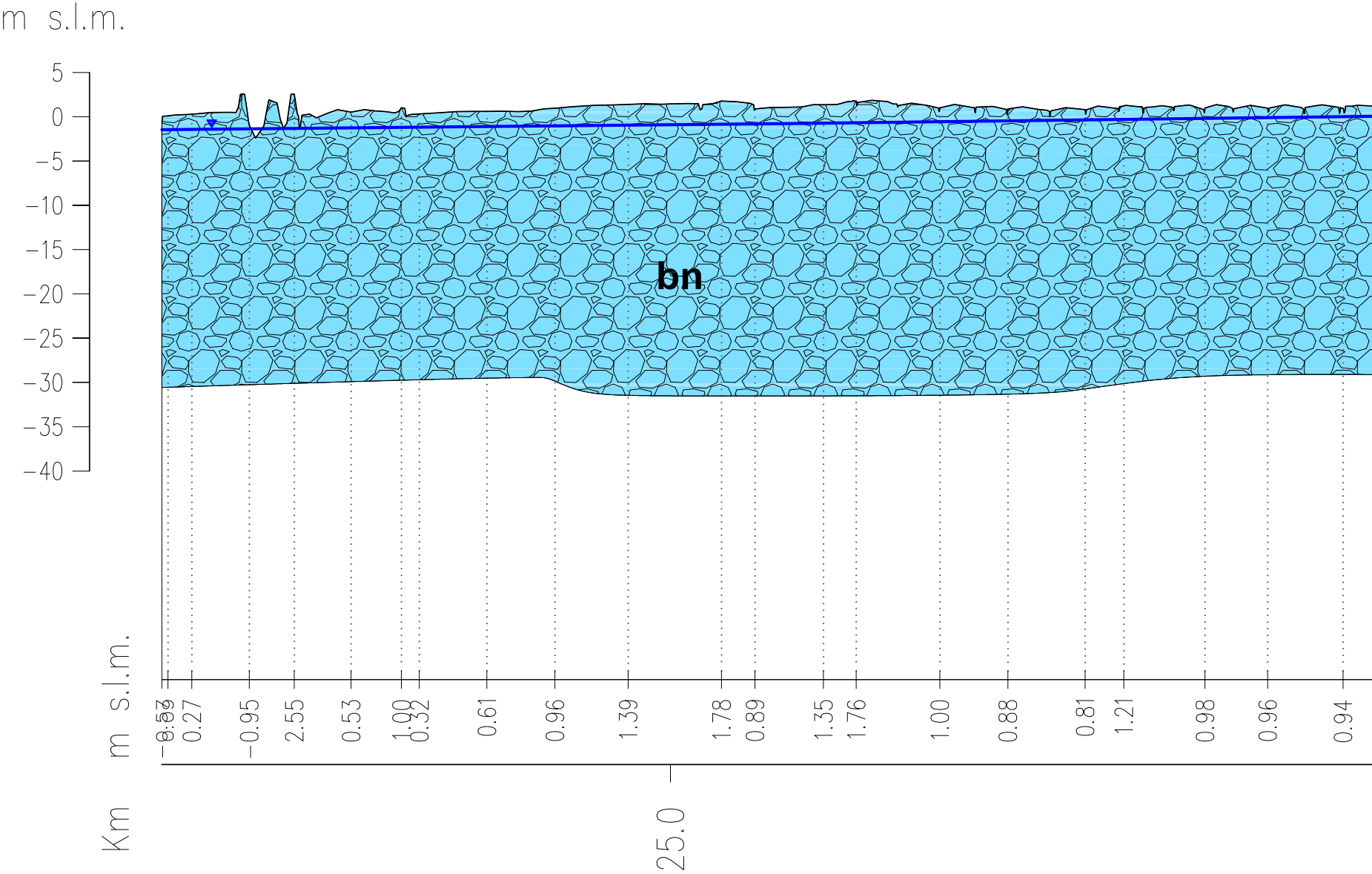
m s.l.m.
5
0
−5
−10
−15
−20
−25
−30
−35
−40
bn
m s.l.m.
−0.57
0.59
0.27
−0.95
2.55
0.53
1.00
0.32
0.61
0.96
1.39
1.78
0.89
1.35
1.76
1.00
0.88
0.81
1.21
0.98
0.96
0.94
Km
25.0

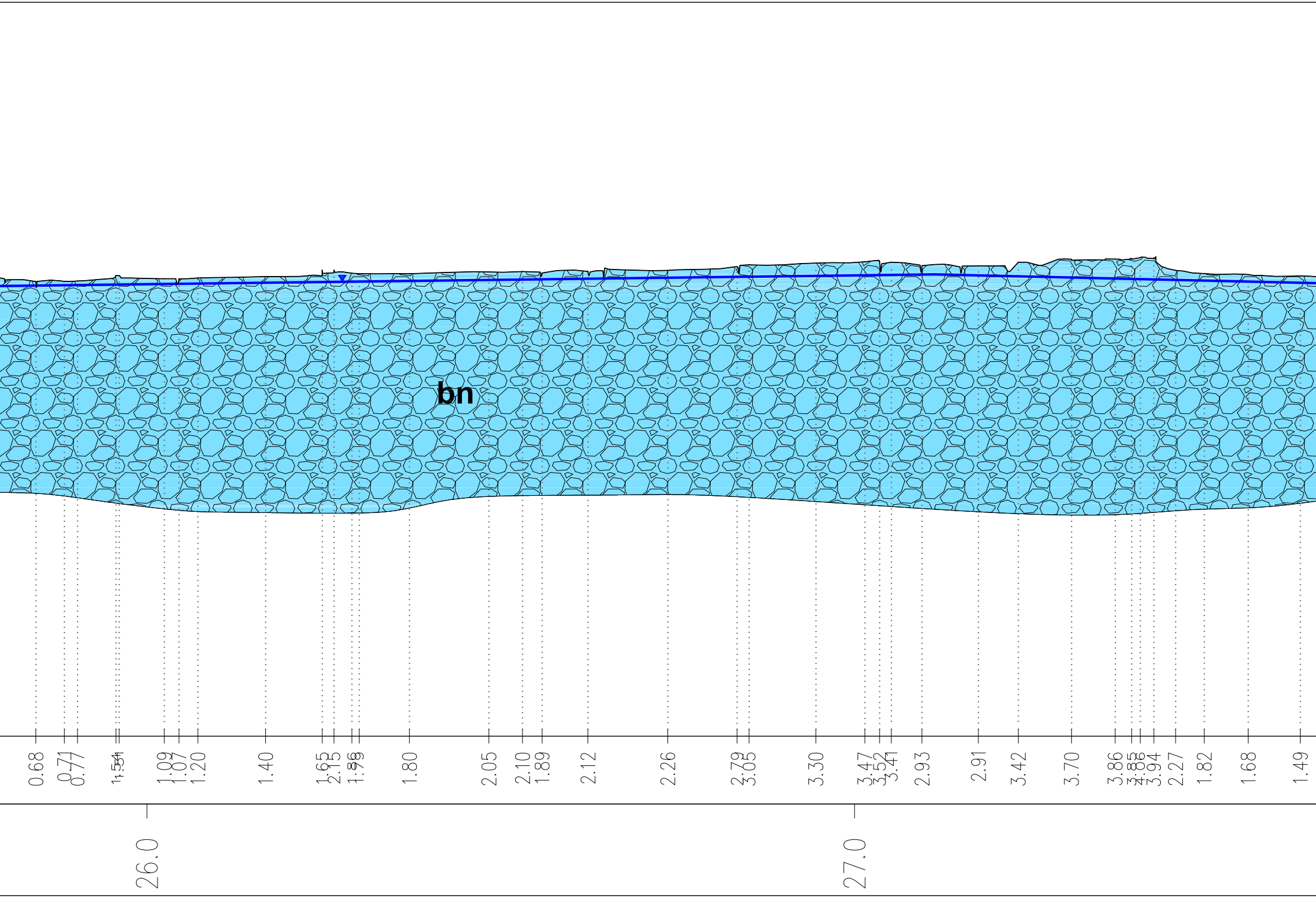
bn
0.68
0.71
0.77
1.54
1.51
1.09
1.07
1.20
1.40
1.65
2.15
1.86
1.79
1.80
2.05
2.10
1.89
2.12
2.26
2.79
3.05
3.30
3.47
3.52
3.41
2.93
2.91
3.42
3.70
3.86
3.85
4.06
3.94
2.27
1.82
1.68
1.49
26.0
27.0

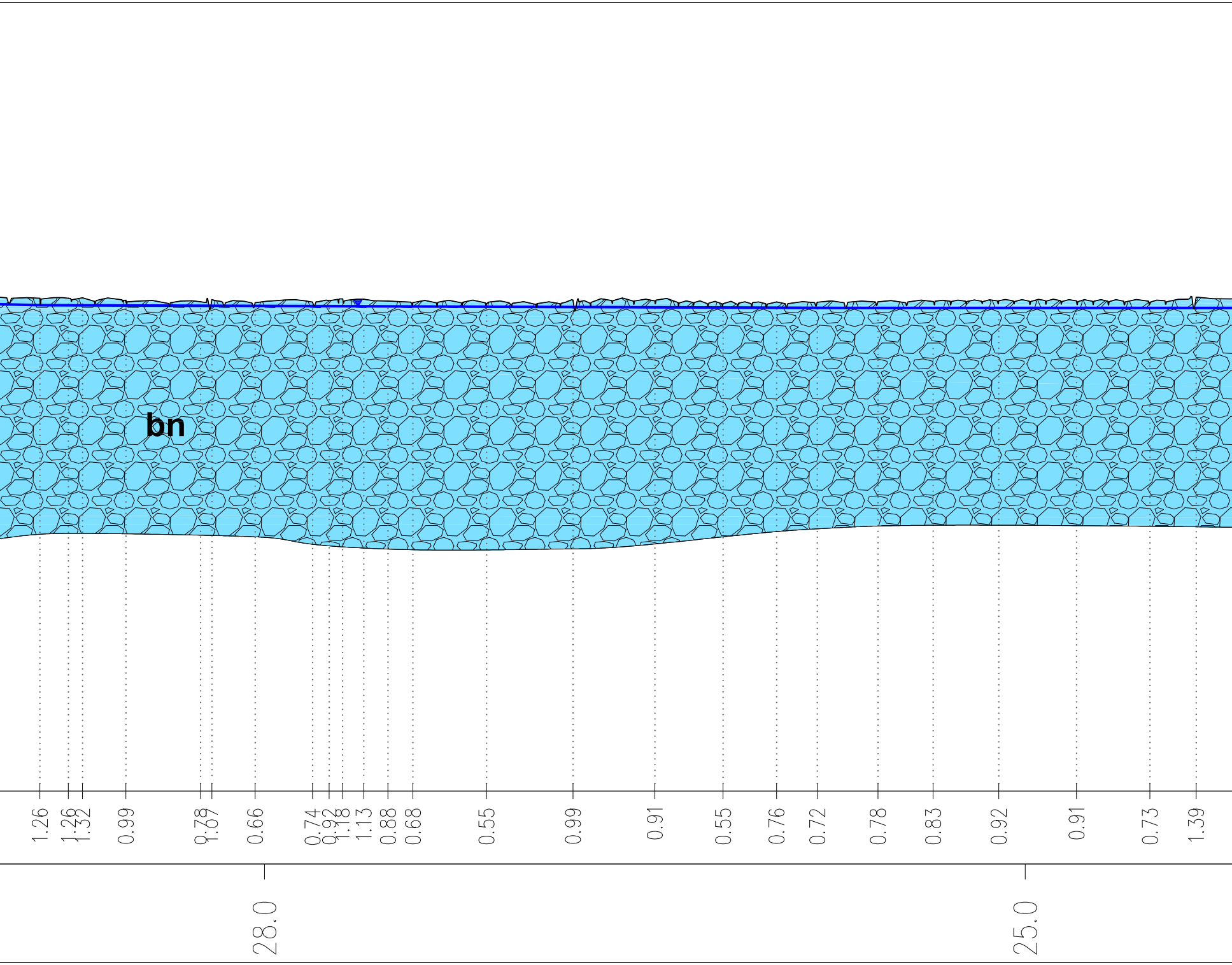
bn
1.26
1.26
1.32
0.99
0.78
1.67
0.66
0.74
0.92
1.18
1.13
0.88
0.68
0.55
0.99
0.91
0.55
0.76
0.72
0.78
0.83
0.92
0.91
0.73
1.39
28.0
25.0

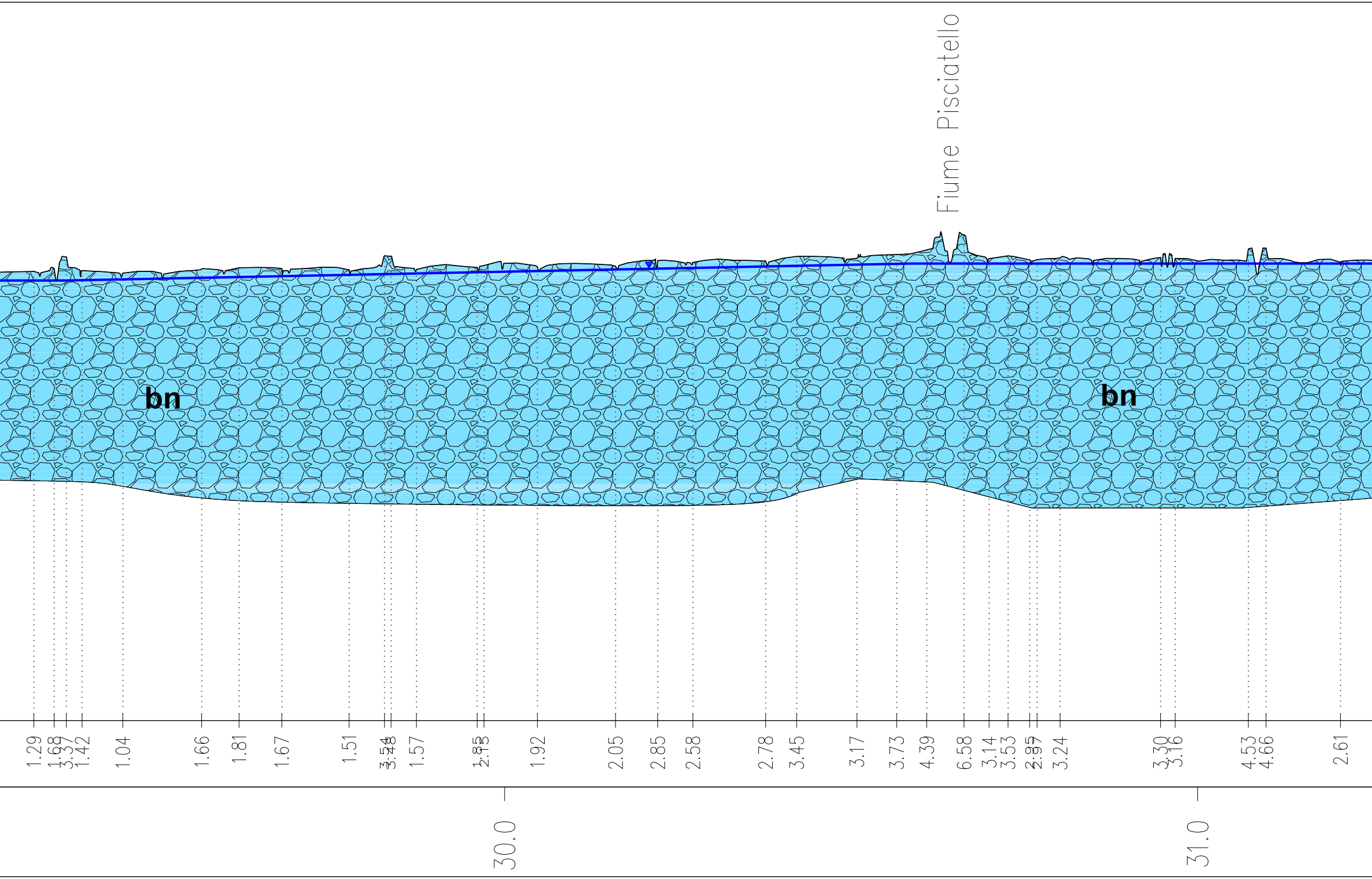
Fiume Pisciatello
bn
bn
1.29
1.68
3.57
1.42
1.04
1.66
1.81
1.67
1.51
3.54
3.48
1.57
1.85
2.15
1.92
2.05
2.85
2.58
2.78
3.45
3.17
3.73
4.39
6.58
3.14
3.53
2.95
2.97
3.24
3.30
3.16
4.53
4.66
2.61
30.0
31.0

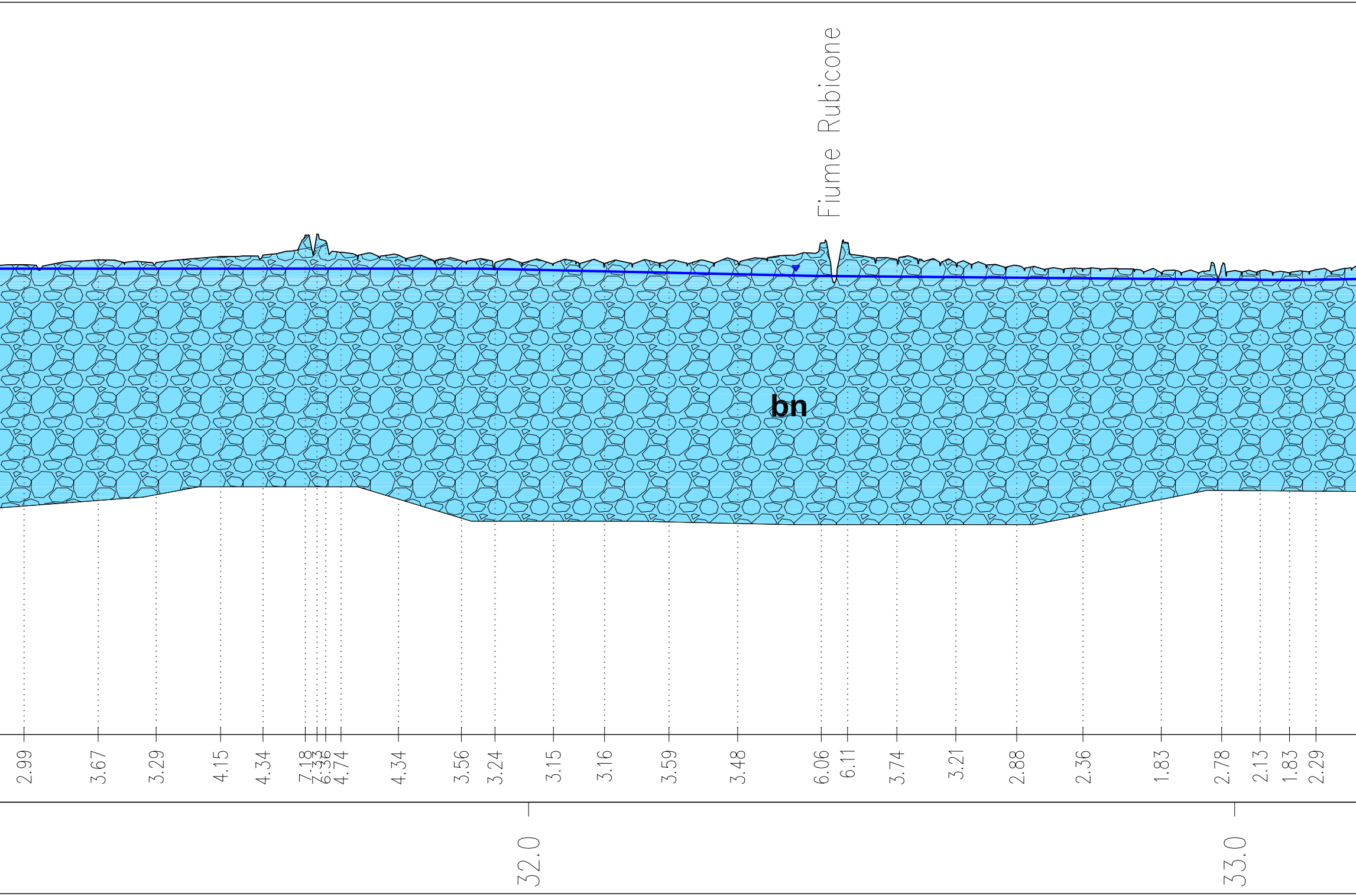
Fiume Rubicone
bn
2.99
3.67
3.29
4.15
4.34
7.18
7.33
6.36
4.74
4.34
3.56
3.24
3.15
3.16
3.59
3.48
6.06
6.11
3.74
3.21
2.88
2.36
1.83
2.78
2.13
1.83
2.29
32.0
33.0

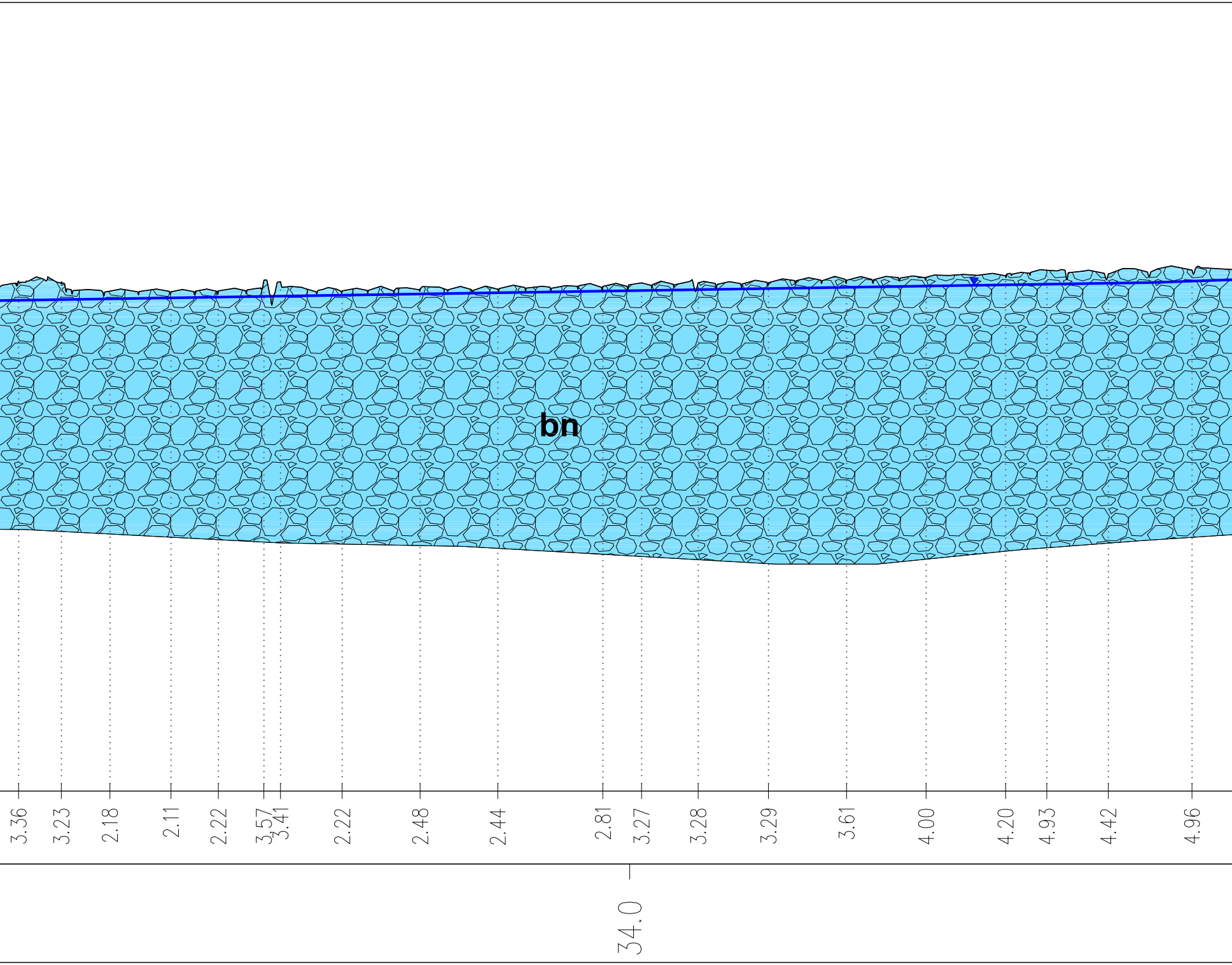
bn
3.36
3.23
2.18
2.11
2.22
3.57
3.41
2.22
2.48
2.44
2.81
3.27
3.28
3.29
3.61
4.00
4.20
4.93
4.42
4.96
34.0

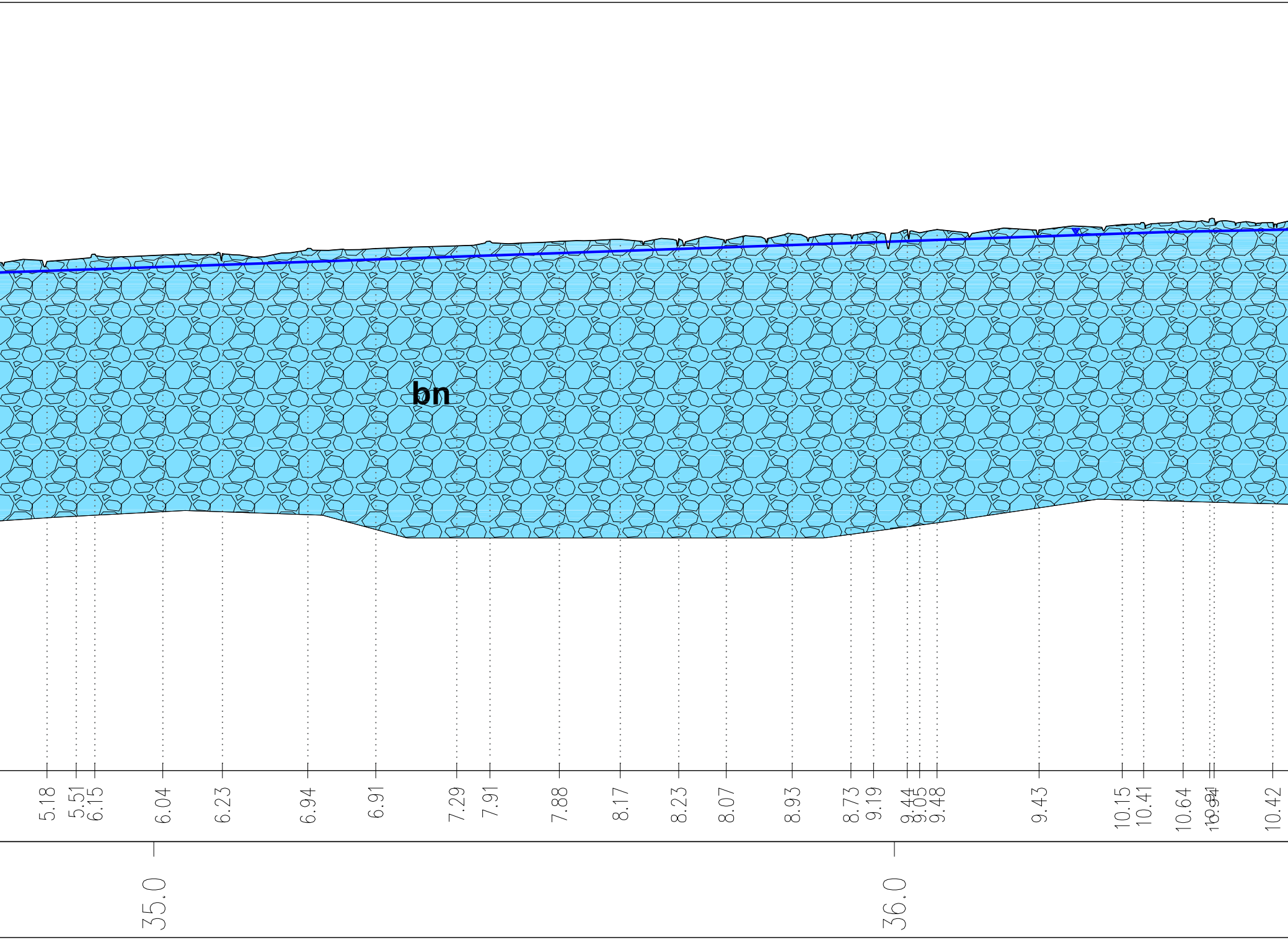
bn
5.18
5.51
6.15
6.04
6.23
6.94
6.91
7.29
7.91
7.88
8.17
8.23
8.07
8.93
8.73
9.19
9.44
9.05
9.48
9.43
10.15
10.41
10.64
10.81
10.94
10.42
35.0
36.0

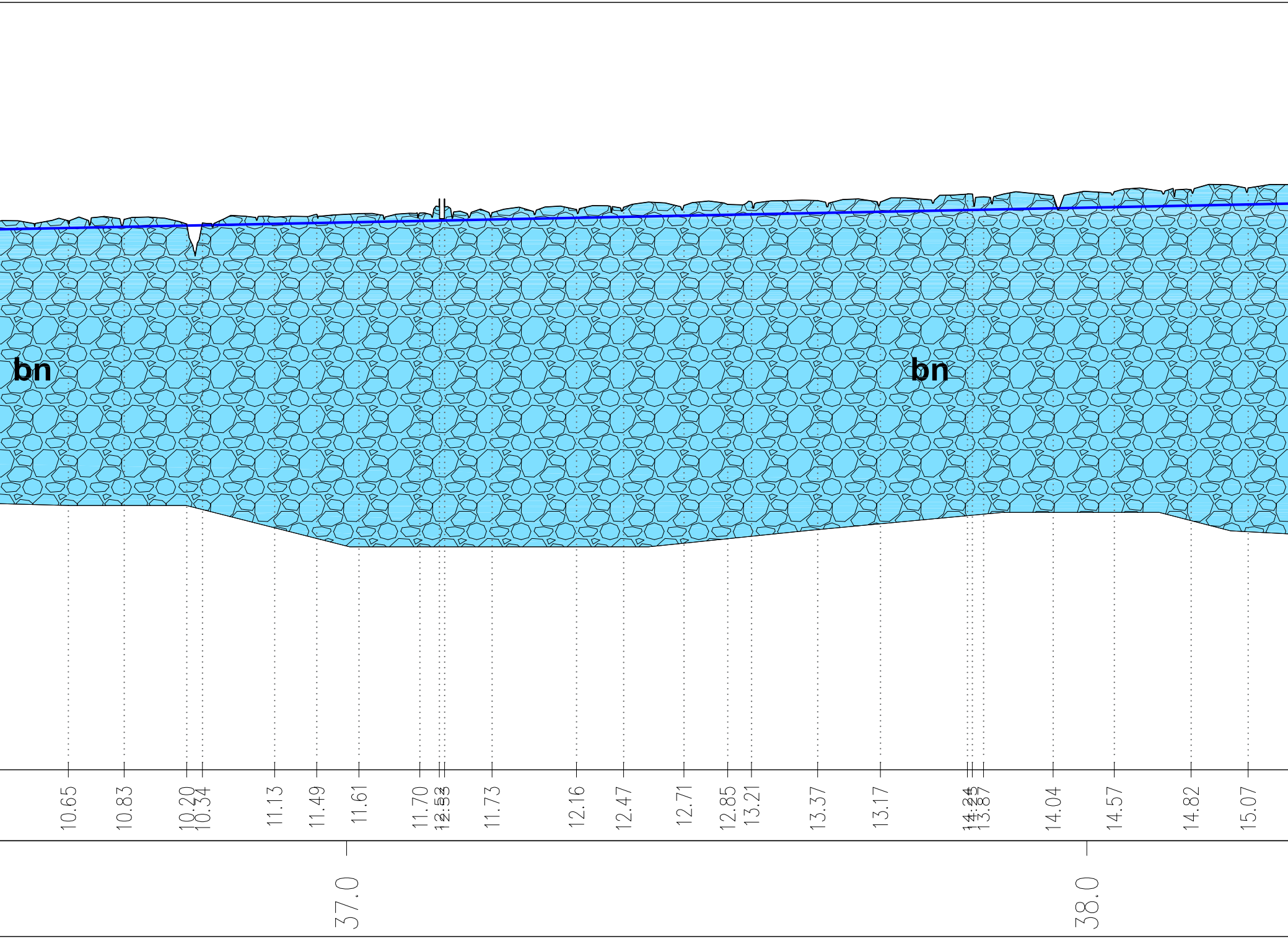
bn
bn
10.65
10.83
10.20
10.34
11.13
11.49
11.61
11.70
12.52
12.53
11.73
12.16
12.47
12.71
12.85
13.21
13.37
13.17
14.24
14.25
13.87
14.04
14.57
14.82
15.07
37.0
38.0


bn
15.79
16.21
17.05
17.06
17.47
17.58
17.76
17.61
18.17
18.96
18.96
19.21
19.27
19.12
39.0

Legenda

Complesso alluvionale (Pleistocene-Olocene)

▨ Litologia: depositi alluvionali recenti /terrazzati e lacustri costituiti da ghiaie, sabbie, limi e argille (**bn**)
Permeabilità per porosità variabile nello spazio in relazione alla granulometria dei sedimenti, tendenzialmente alta

Complesso detritico (antropico)

▨ Litologia: deposito antropico (**ec**)
Permeabilità per porosità bassa in relazione alla grana prevalentemente fine

Complesso detritico (Olocene)

▨ Litologia: accumuli di frana (**fr**)
Permeabilità per porosità media ma variabile in funzione della grana dei depositi

Complesso argilloso (Pliocene Inferiore-Pleistocene Inferiore)

▨ Litologia: Argille azzurre (**FAA**)
Permeabilità per porosità bassa per porosità e bassa per fratturazione

▽ Livello piezometrico

∼ Contatto stratigrafico

PROGETTISTA TechnipFMC

LOCALITA'
REGIONI: EMILIA ROMAGNA E MARCHE

PROGETTO
RIFACIMENTO METANODOTTO RAVENNA - CHIETI TRATTO RAVENNA - JESI
DN 650 (26"), DP 75 bar ED OPERE CONNESSE

snam

SEZIONE 2 : da Km 24.425,73 a Km 39.353,60