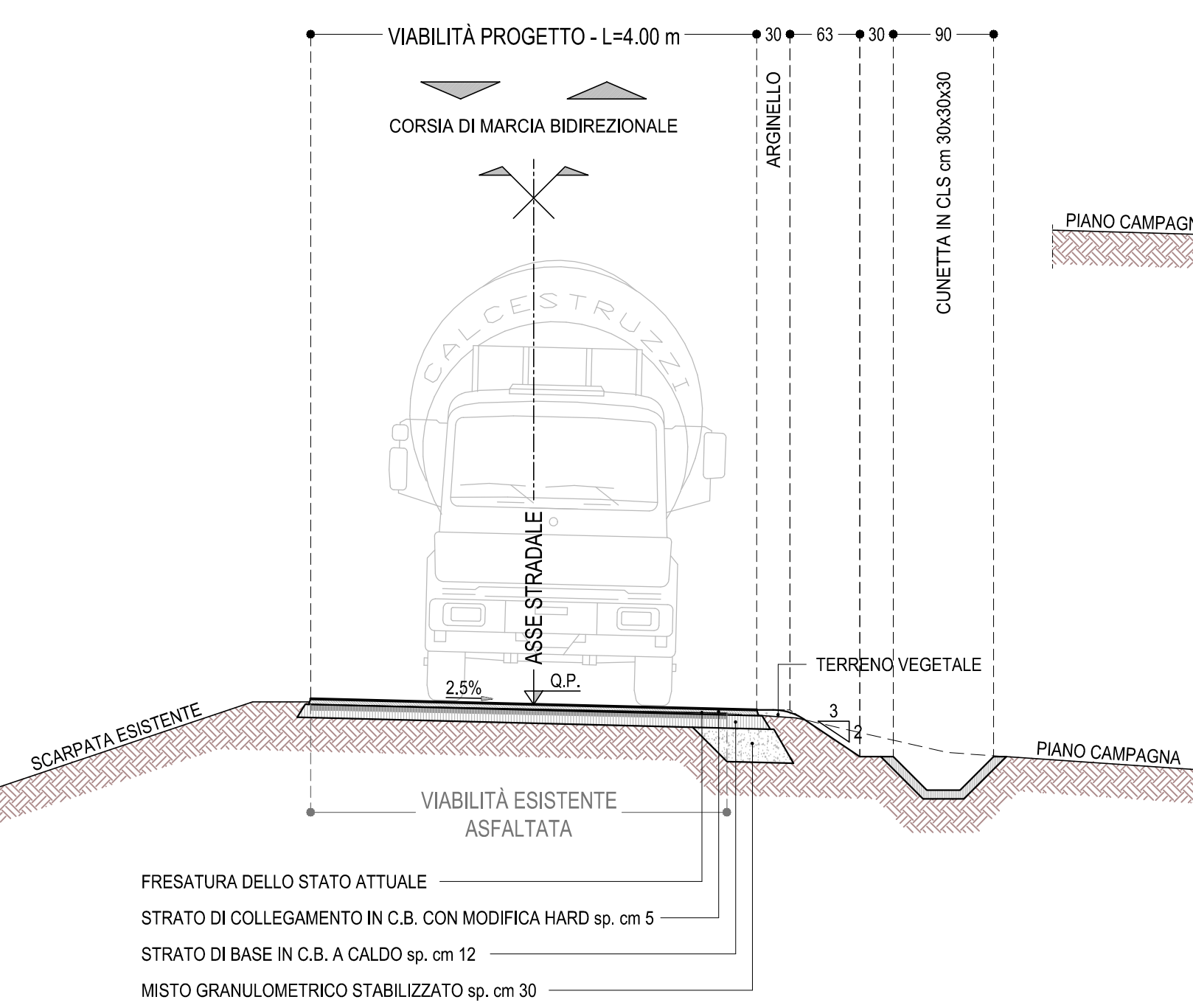
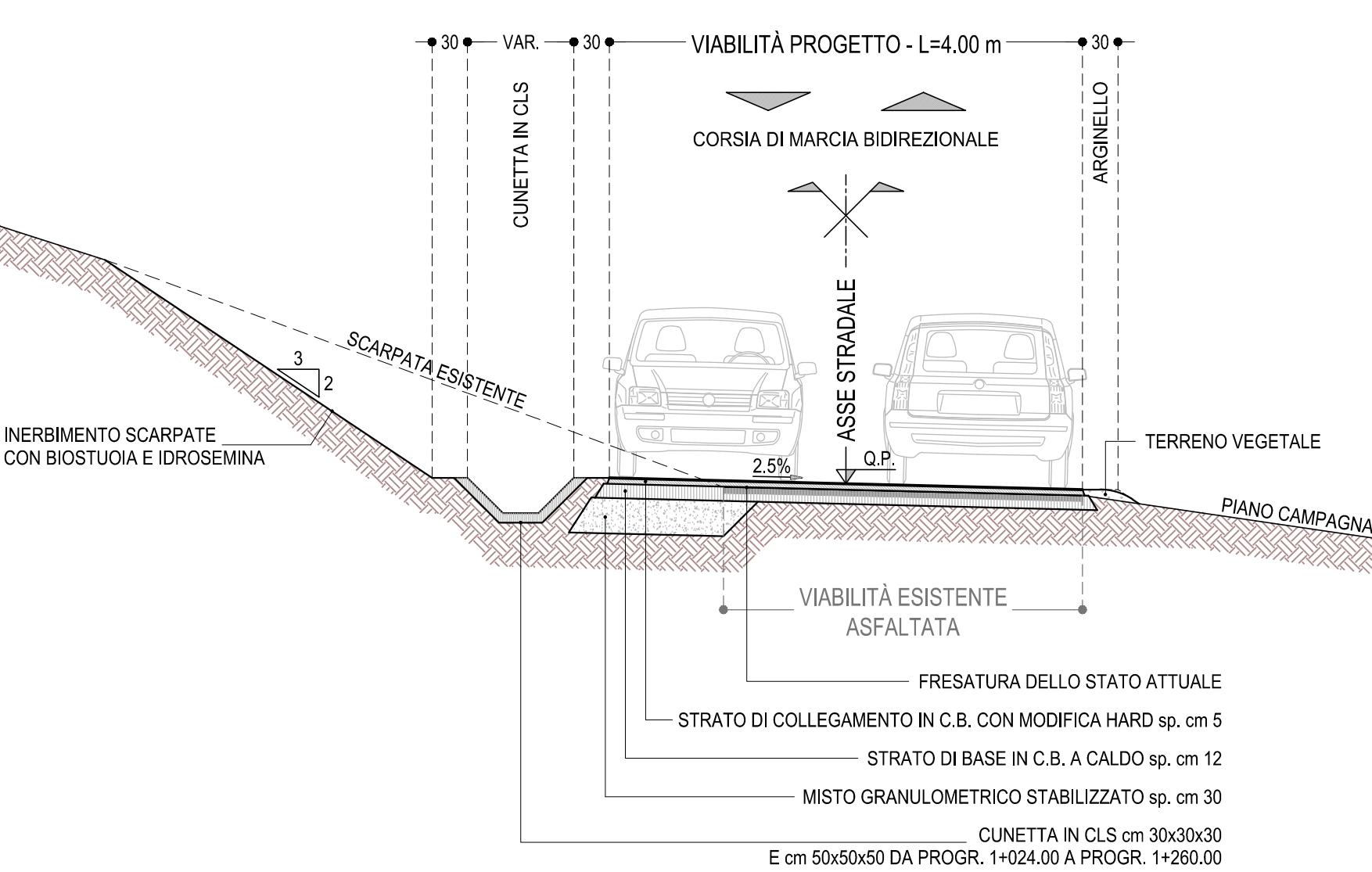


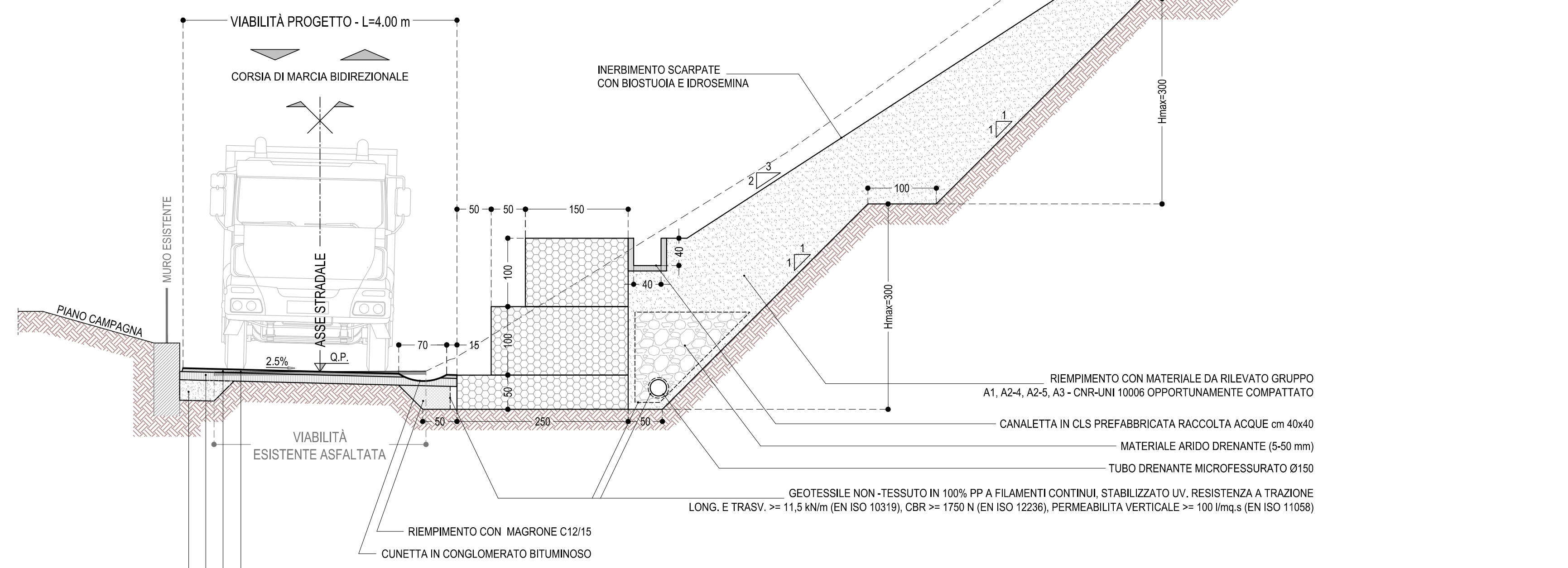
SEZIONI TIPO "1A"



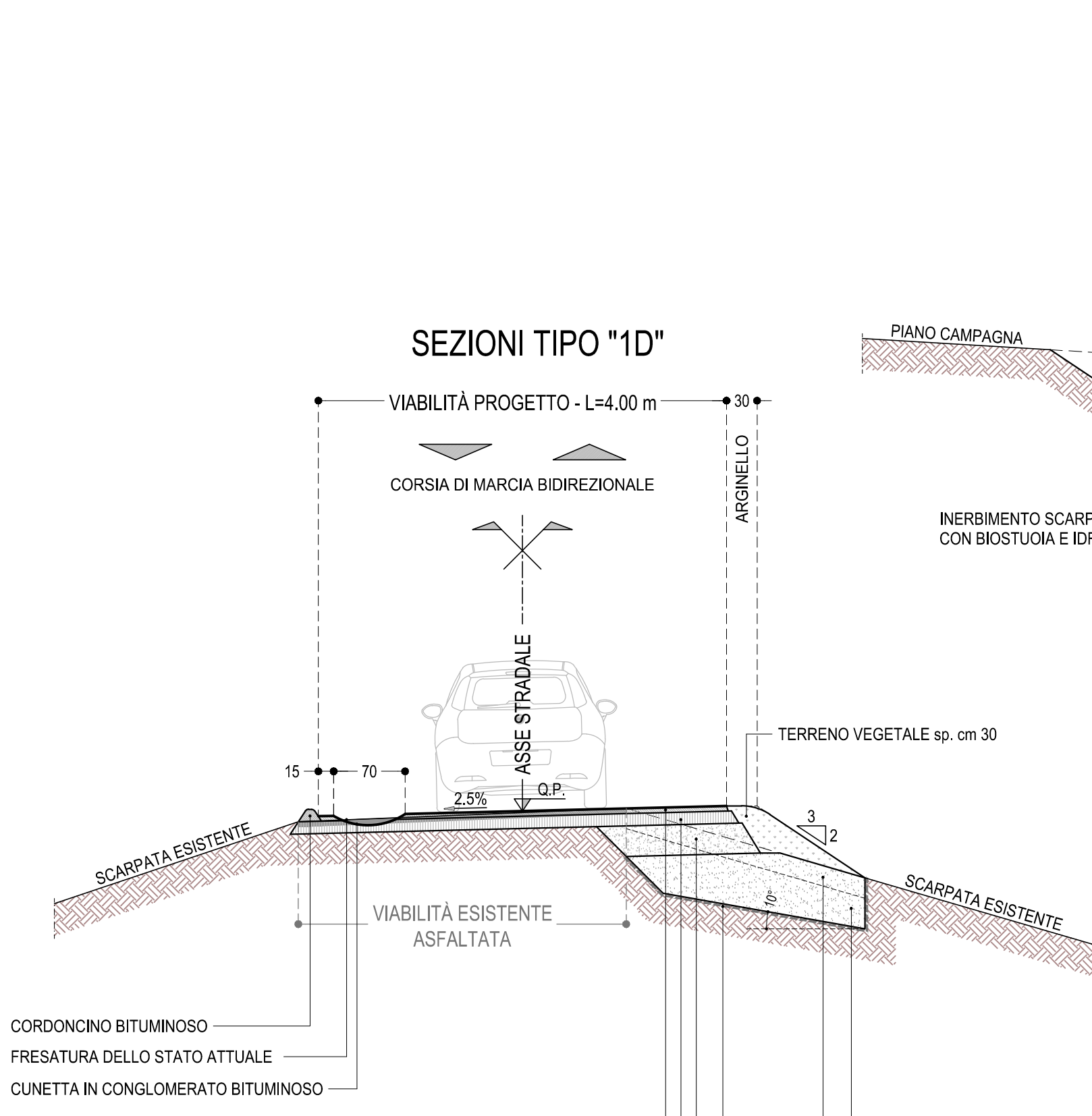
SEZIONI TIPO "1B"



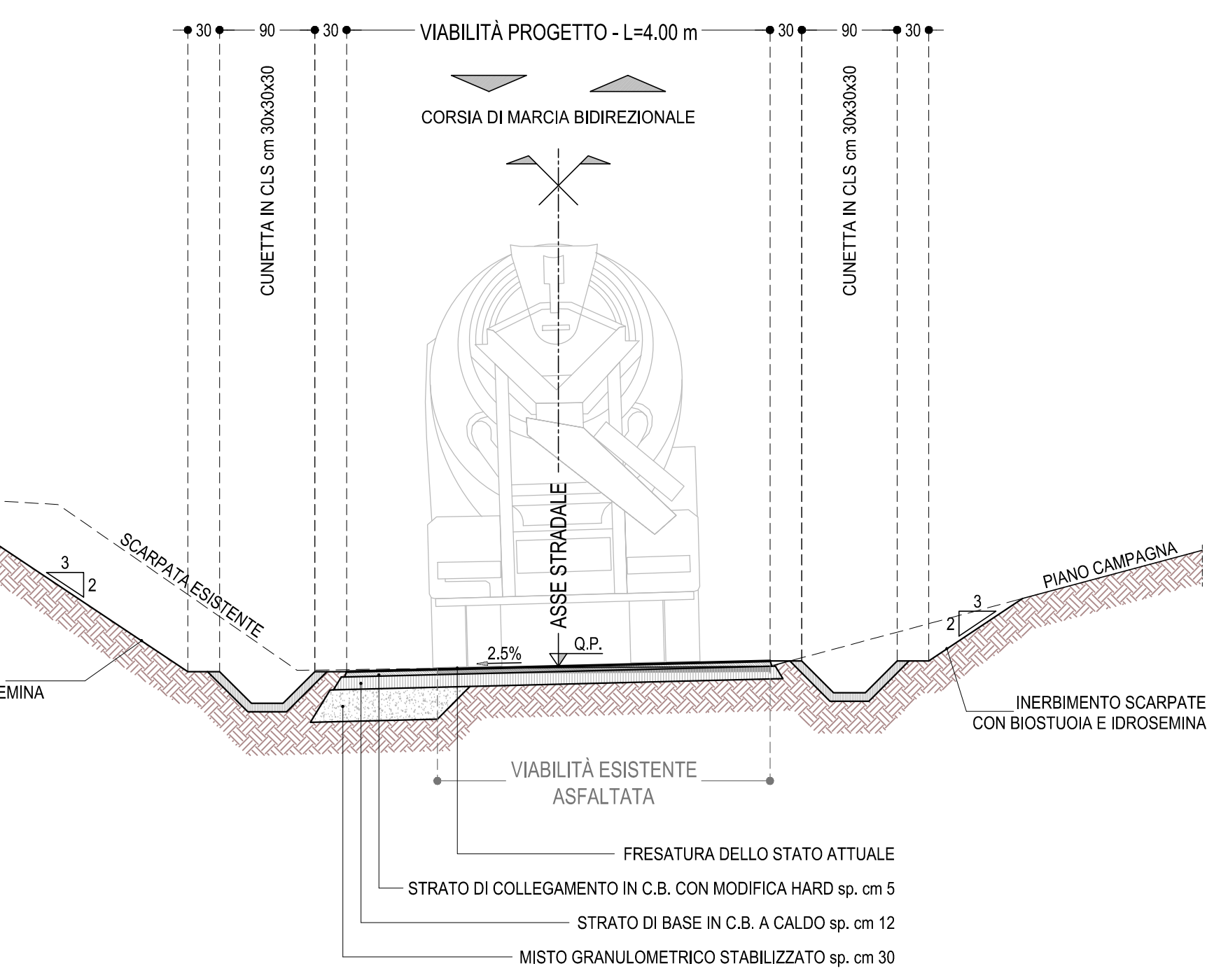
SEZIONI TIPO "2A"



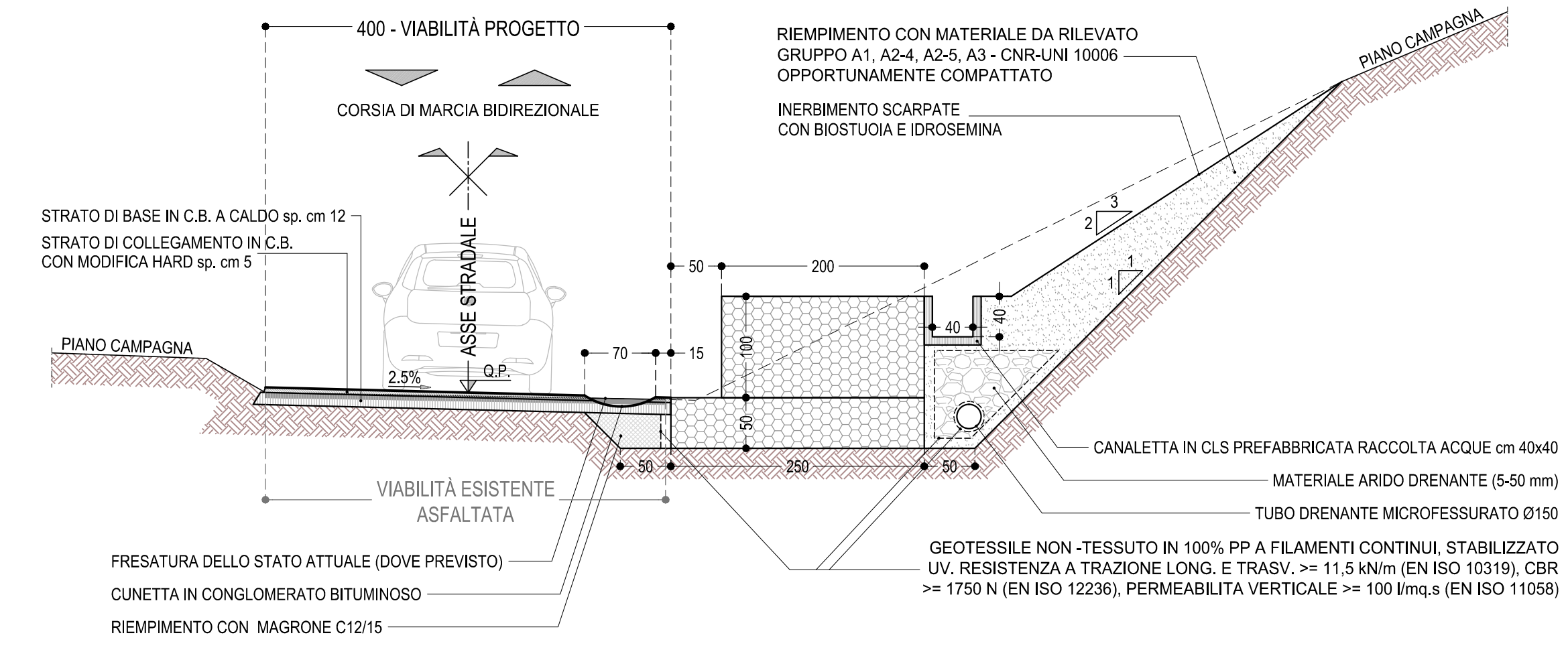
**SEZIONI TIPO "1" - SCALA 1:50
IN RILEVATO SCAVO E MEZZACOSTA**



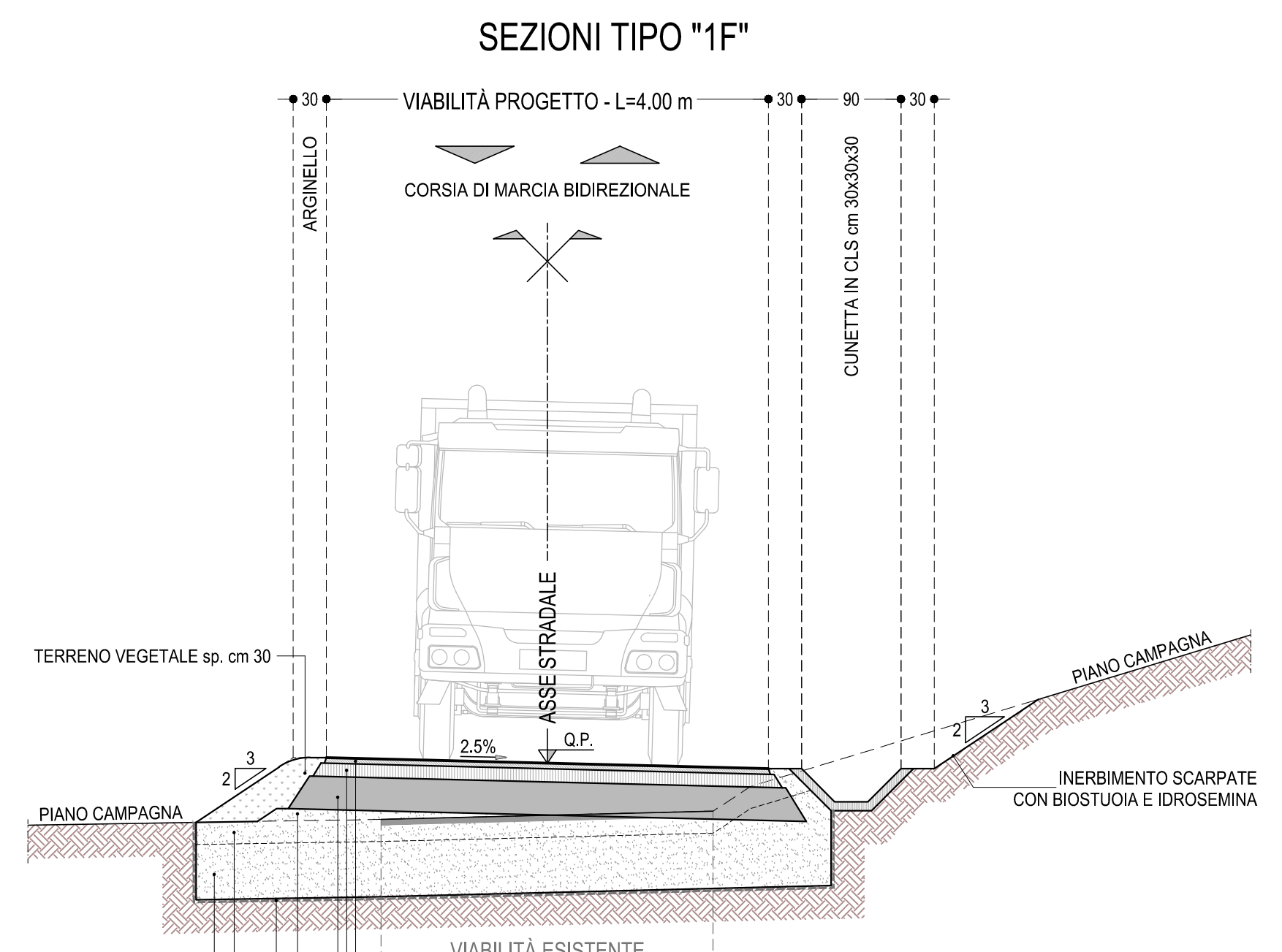
SEZIONI TIPO "1C"



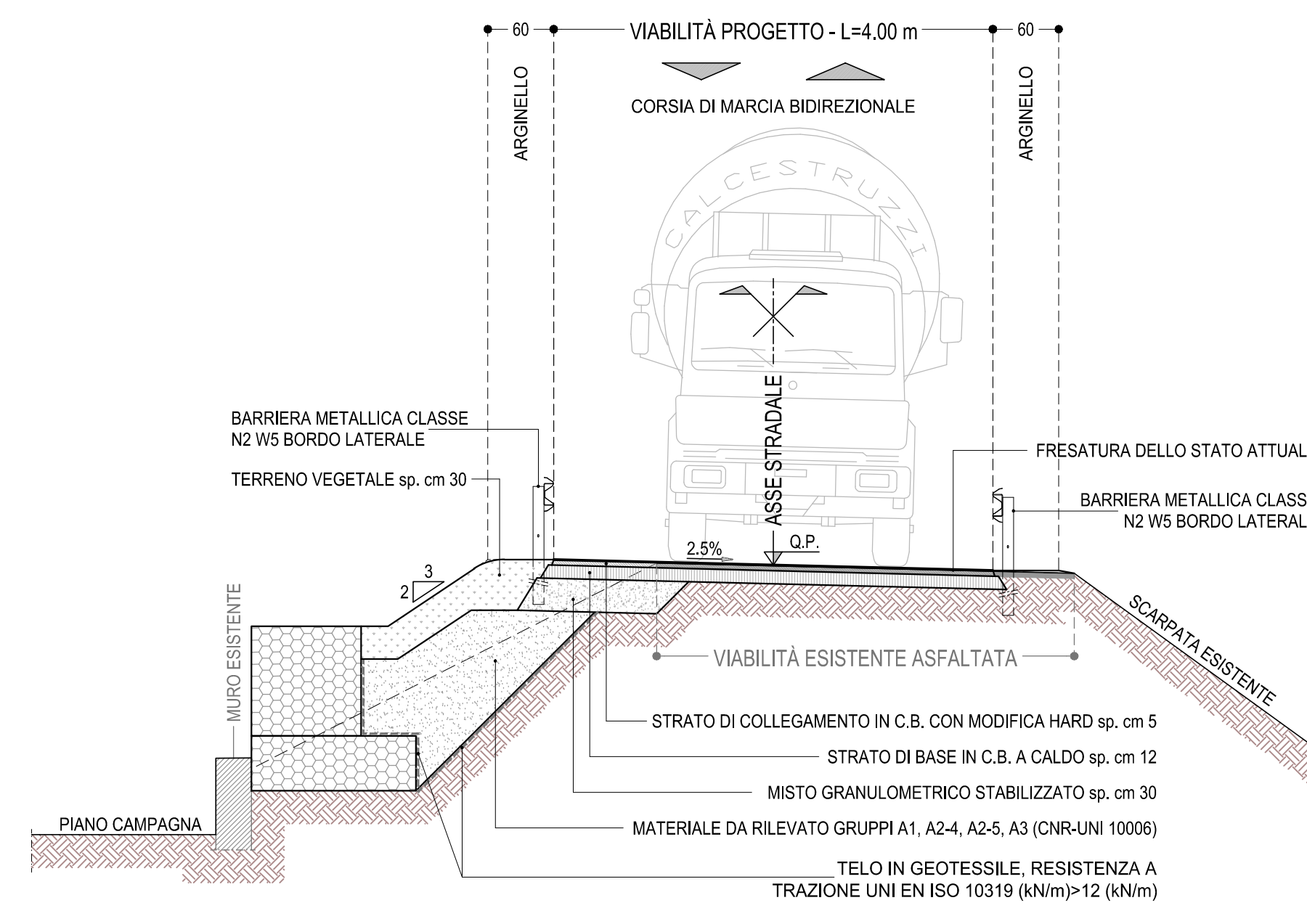
SEZIONI TIPO "2B"



**SEZIONI TIPO "2" - SCALA 1:50
CON OPERA DI SOSTEGNO IN GABBIONI**



SEZIONI TIPO "2C"



SEZIONI TIPO "2D"

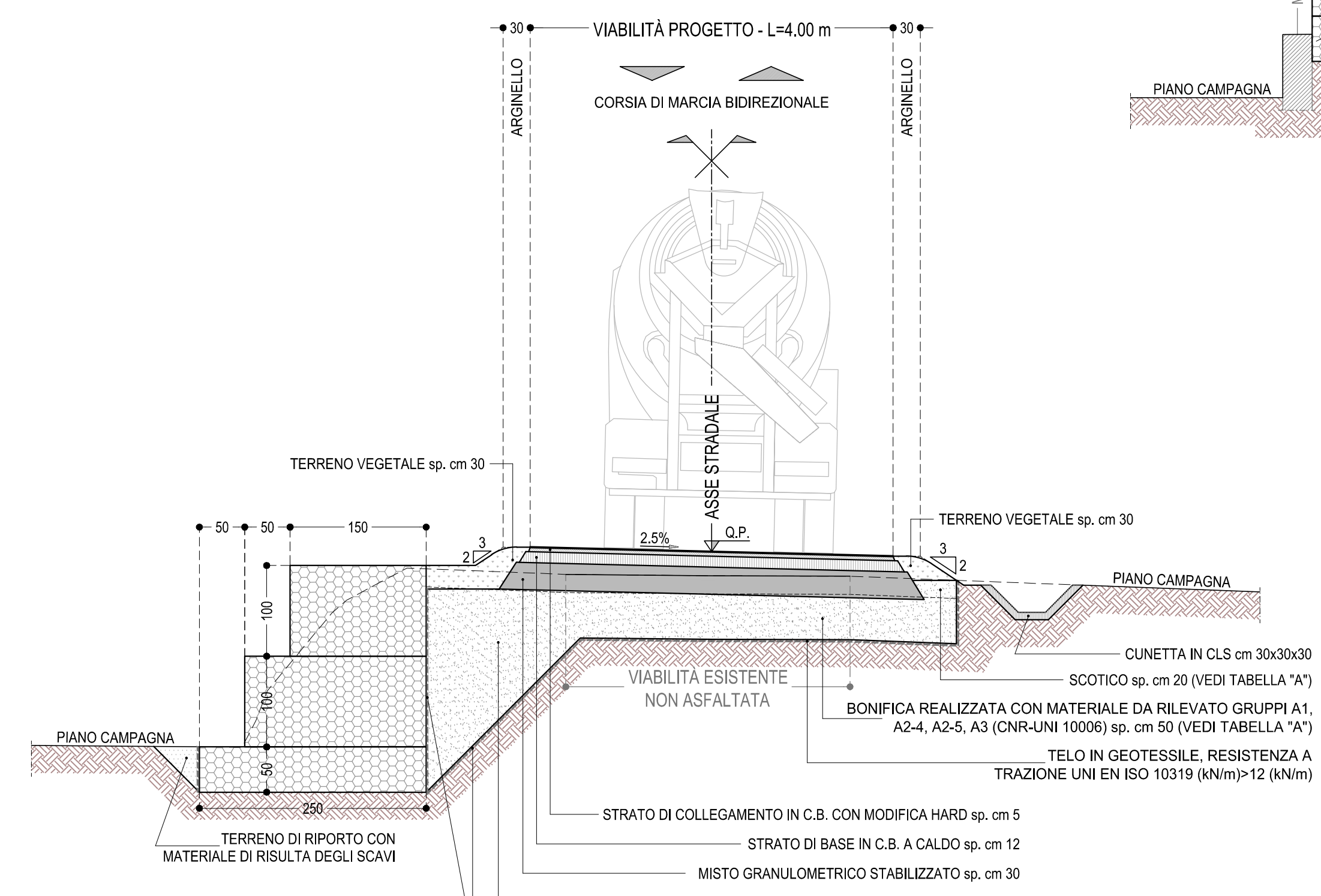
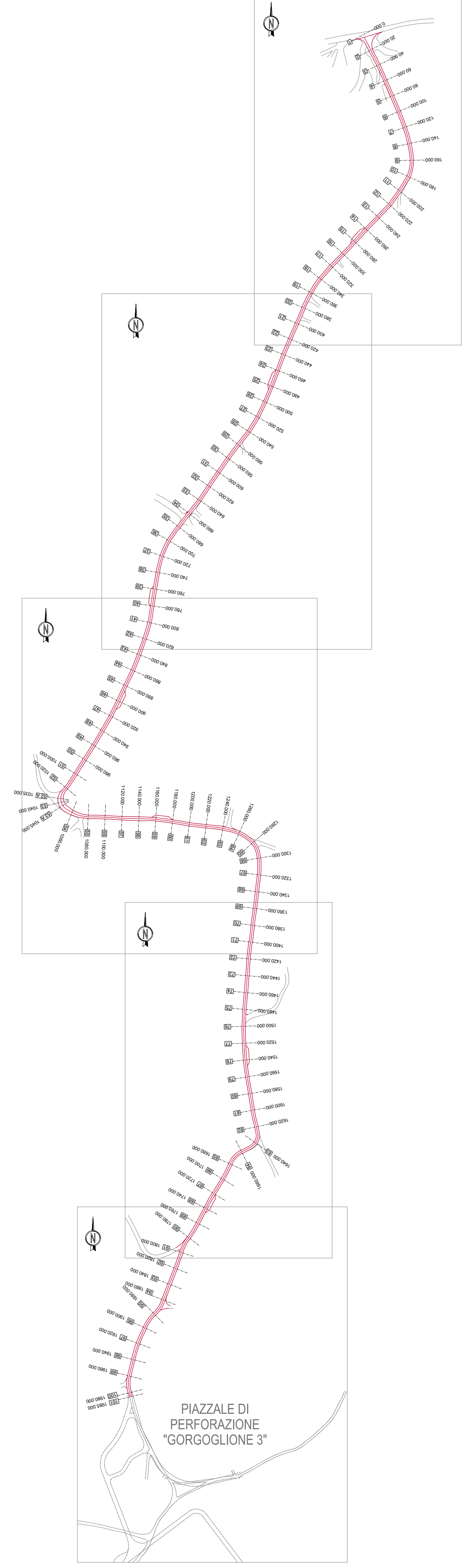


TABELLA "A"

TRATTO DA PROGR. A PROGR.	SCOTICO cm	BONIFICA cm
0+700.00 - 0+770.00	20	30
0+885.00 - 0+910.00	20	30
1+154.00 - 1+179.00	-	30
1+635.00 - 1+645.00	-	30
1+645.00 - 1+695.00	20	50
1+695.00 - 1+785.00	-	50
1+785.00 - 1+935.00	20	50
1+935.00 - 1+985.00	20	100



01	30/06/2017	IFC	Issued For Comments	COLLEZZI	AZZAROLI	BONADES
00	12/04/2017	IFC	First Issue	SEG-HELLA	AZZAROLI	BONADES
Revision	Date	Status	Revision memo	Issued by	Checked by	Approved by

This document is the property of TOTAL and shall not be disclosed to third parties or reproduced without permission of the owner. This document has been generated by an Electronic Document Management System. When printed it is considered as a photocopy. The controlled copy is the screen version and it is the holder's responsibility that he/she holds the latest valid version.

PROGETTO ESECUTIVO

STRADA DI ACCESSO POZZO GG3
SEZIONI TIPO - FOGLIO 1 DI 2

Doc. Type:	DRW	Syst./S-Syst.:	NA	Discipline:	CIV	Escritore/Formato:	IT-TPR-WS-RPA-002205_rev01.dwg
Doc. Name:	IT-TPR-WS-RPA-002205_rev01	Rev.	01	Scale:	1/50		
Doc. Name:	IT-TPR-WS-RPA-002205_rev01.dwg	Format	A0	Folio:	1 of 2		