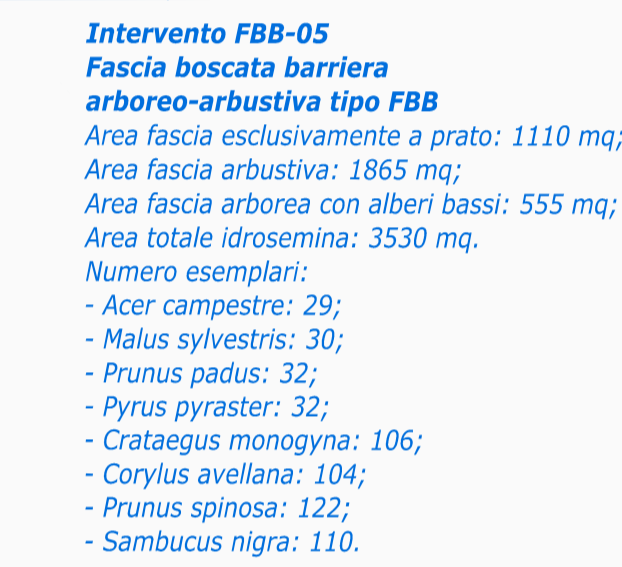
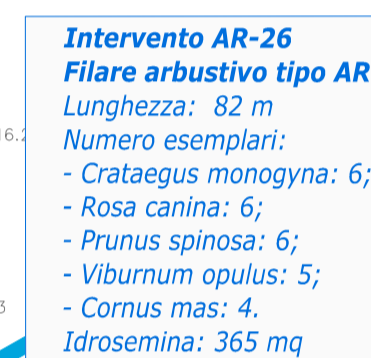
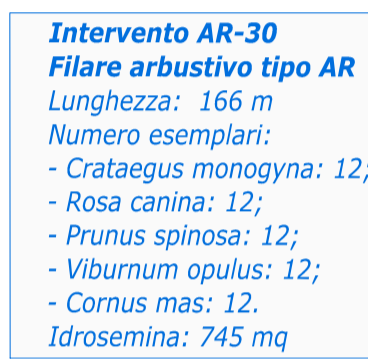
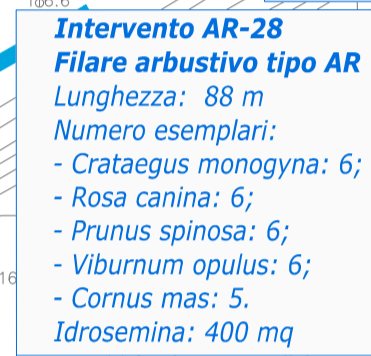
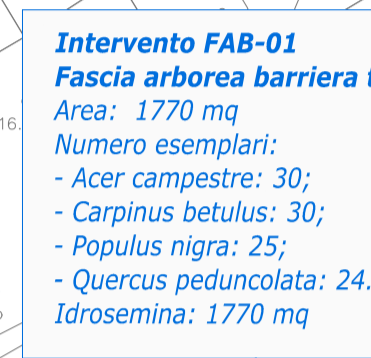
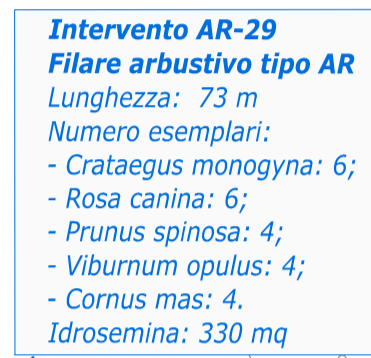
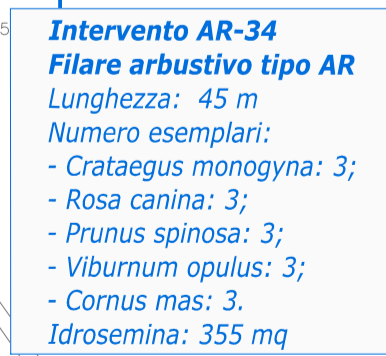
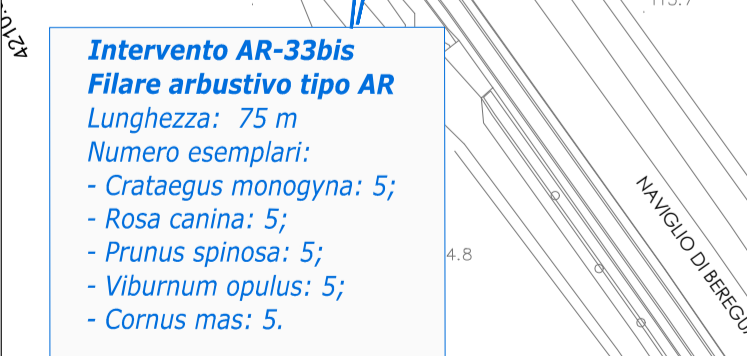
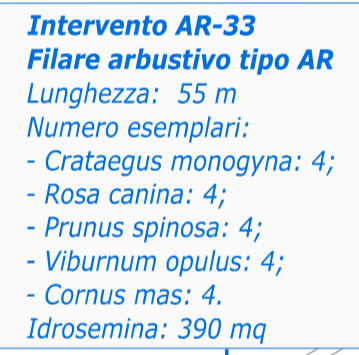
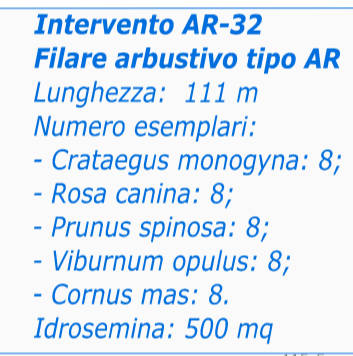
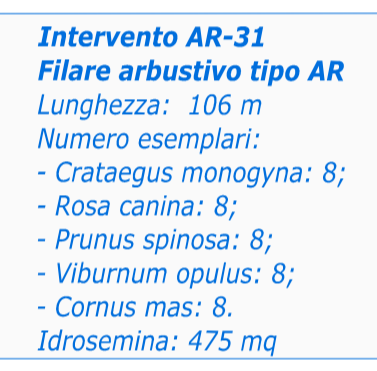
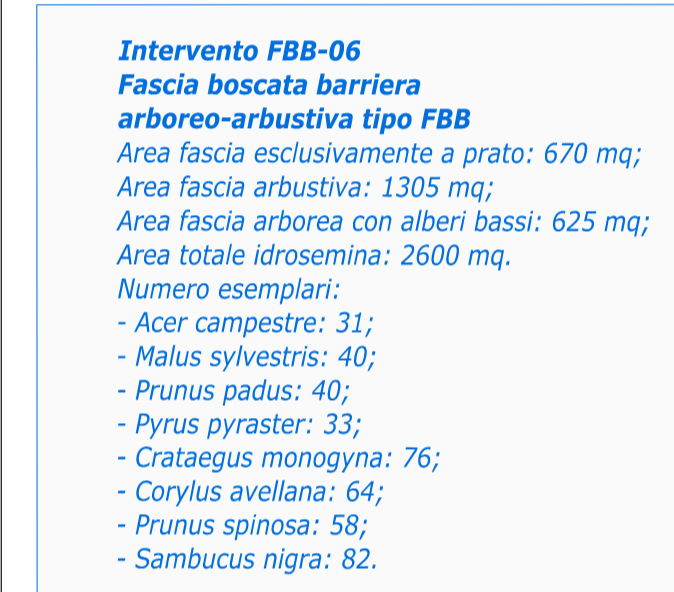
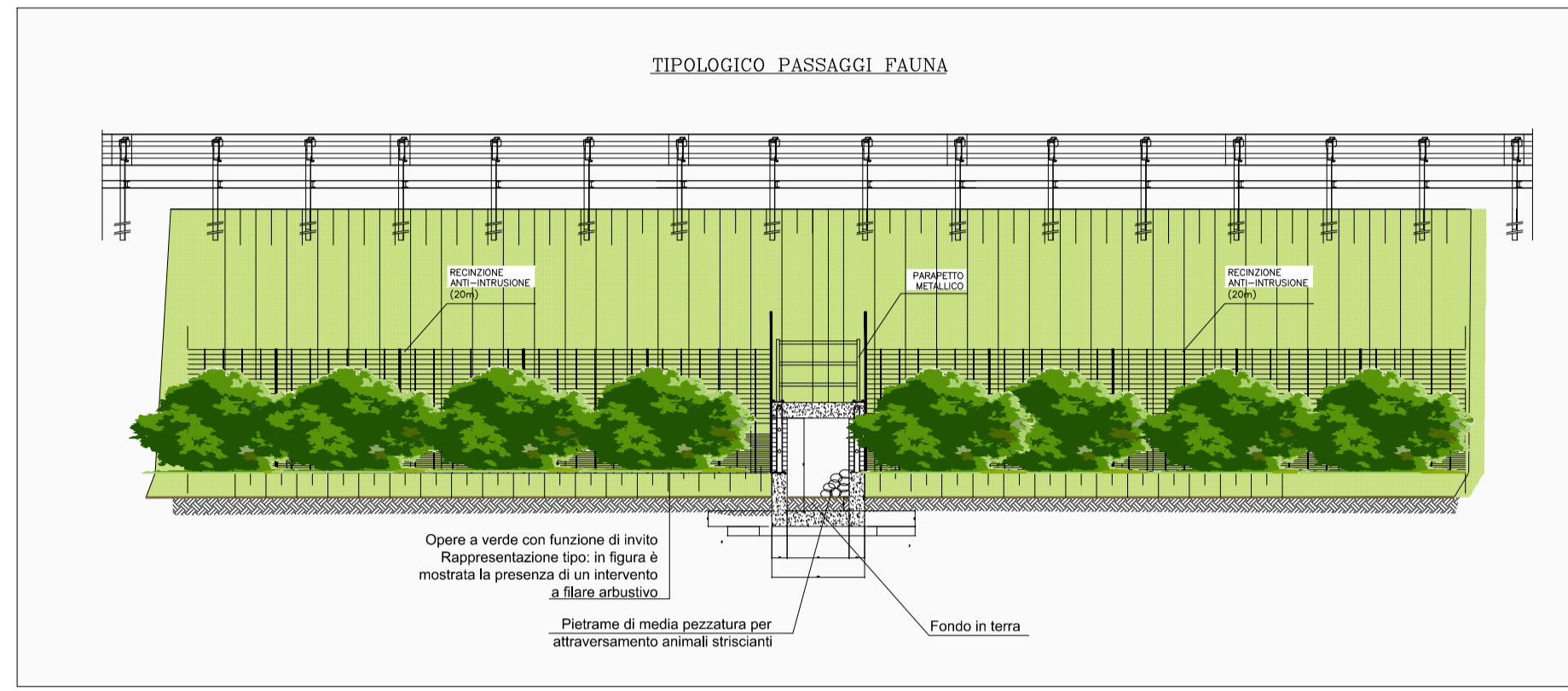
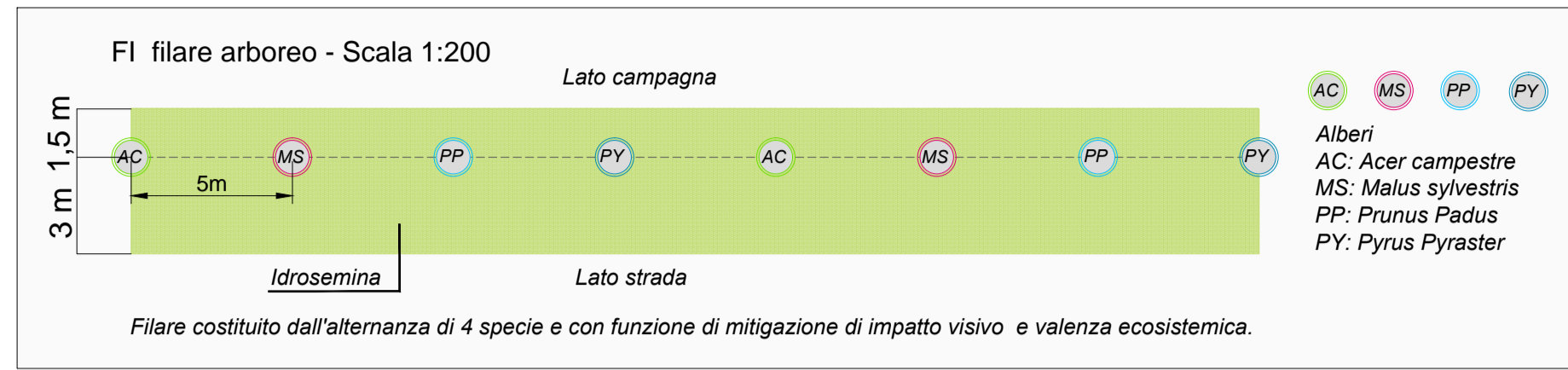
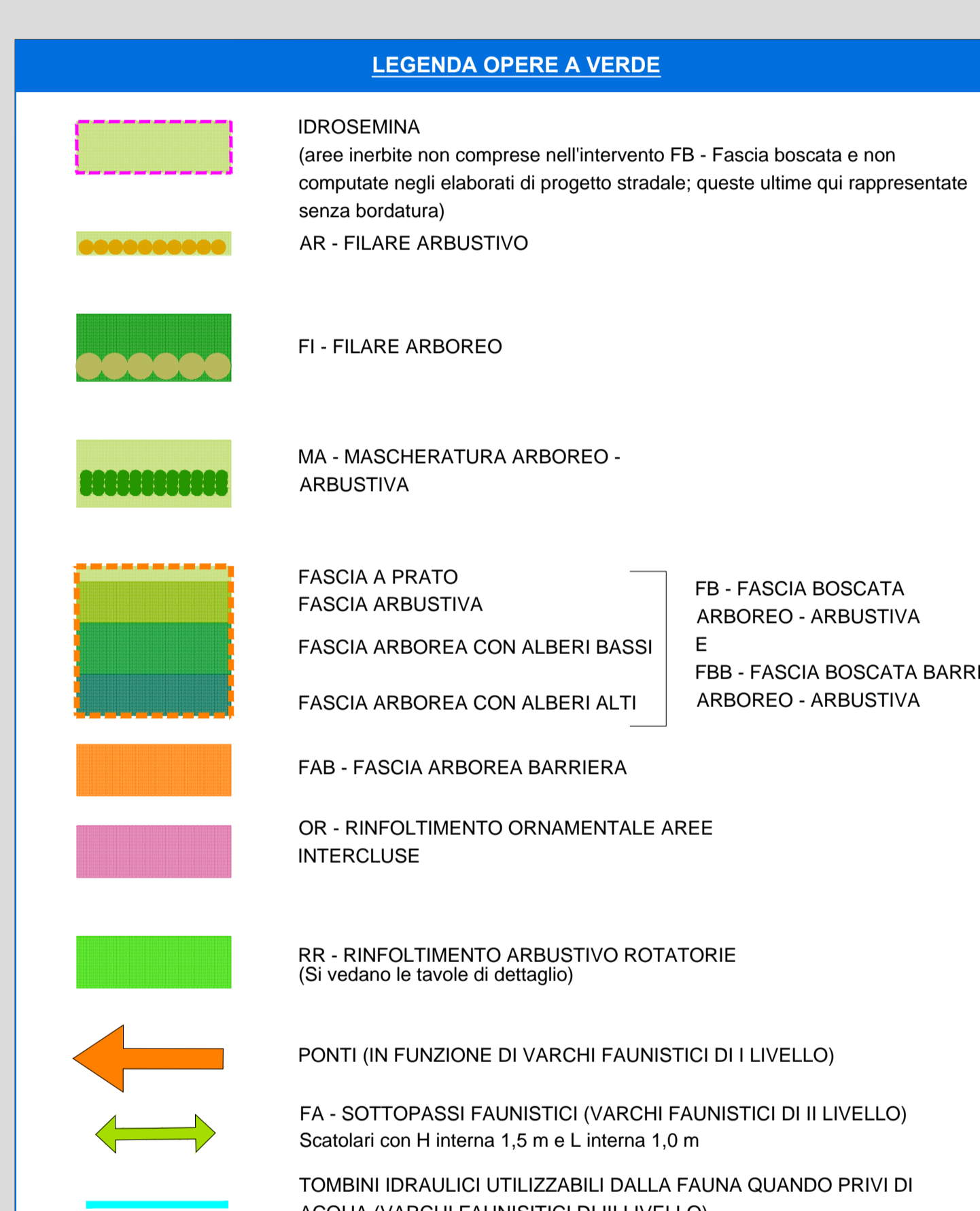
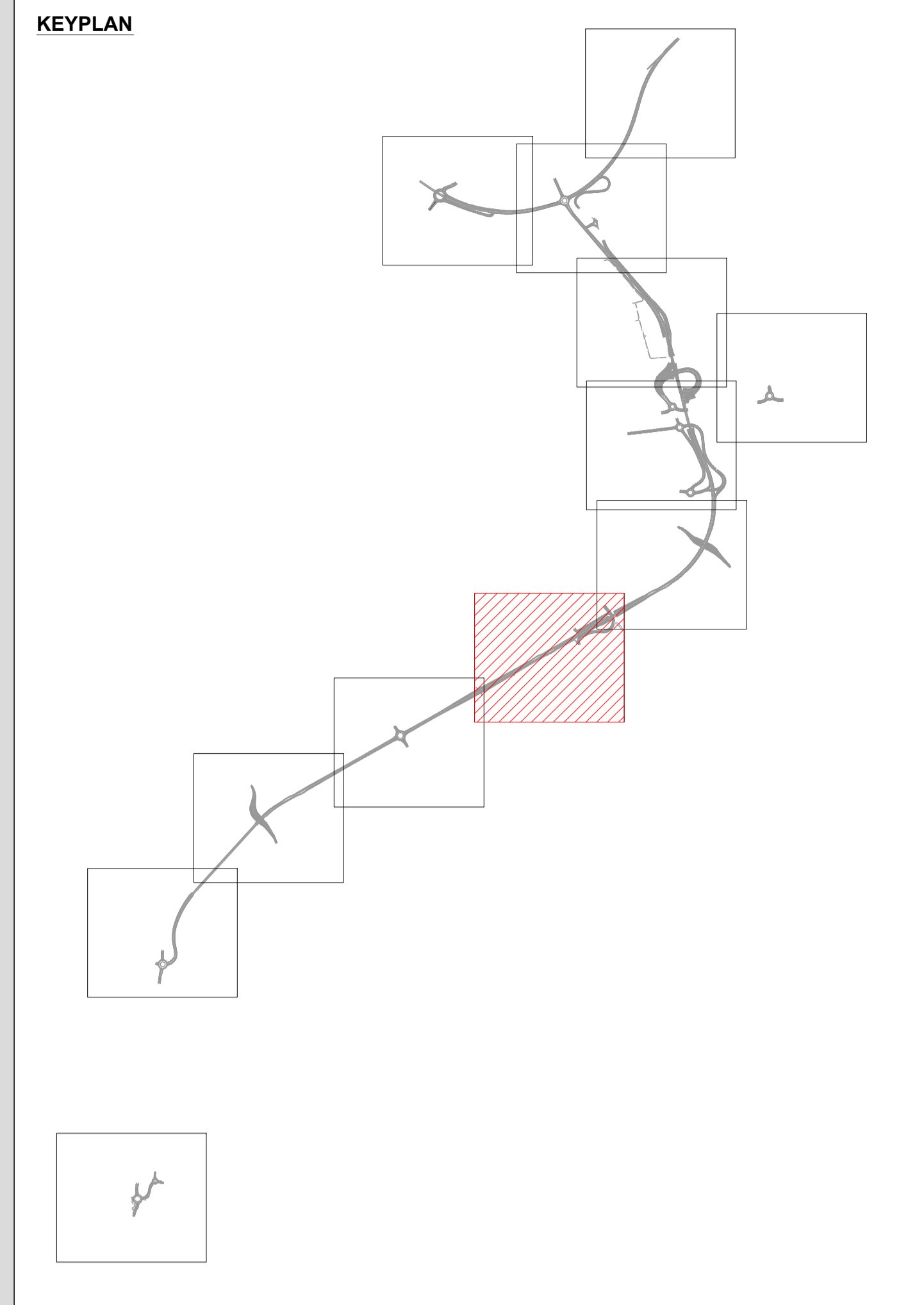
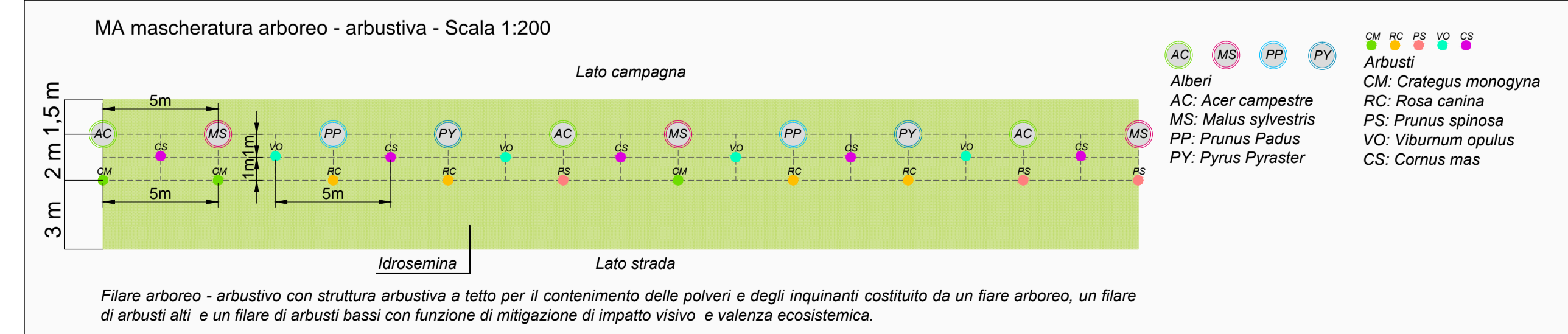
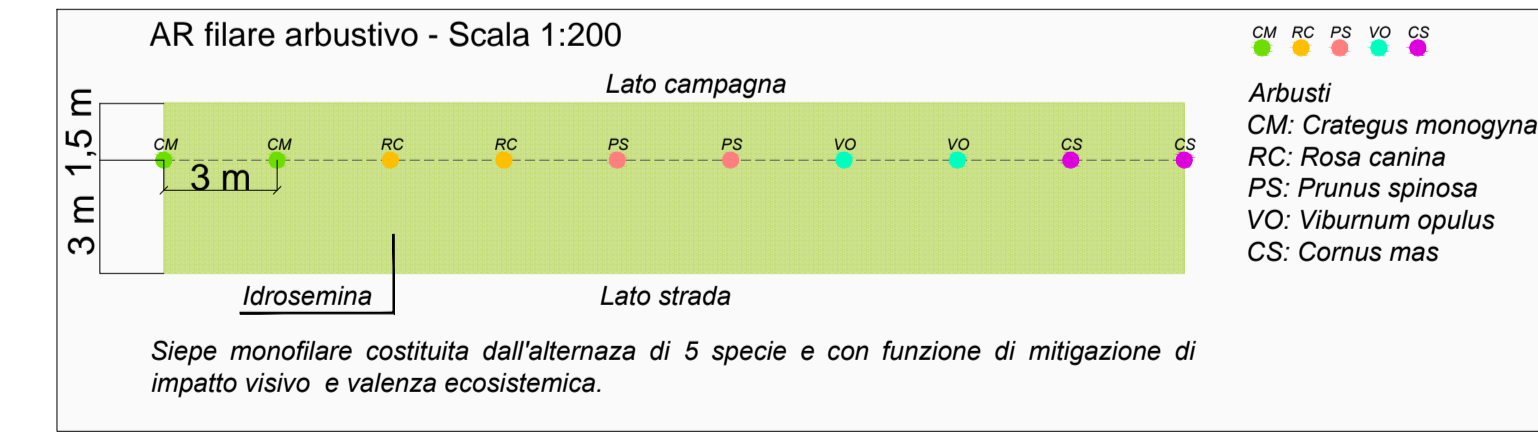
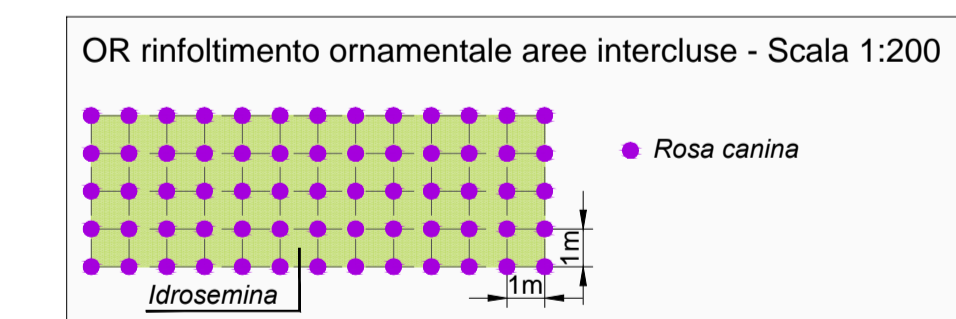
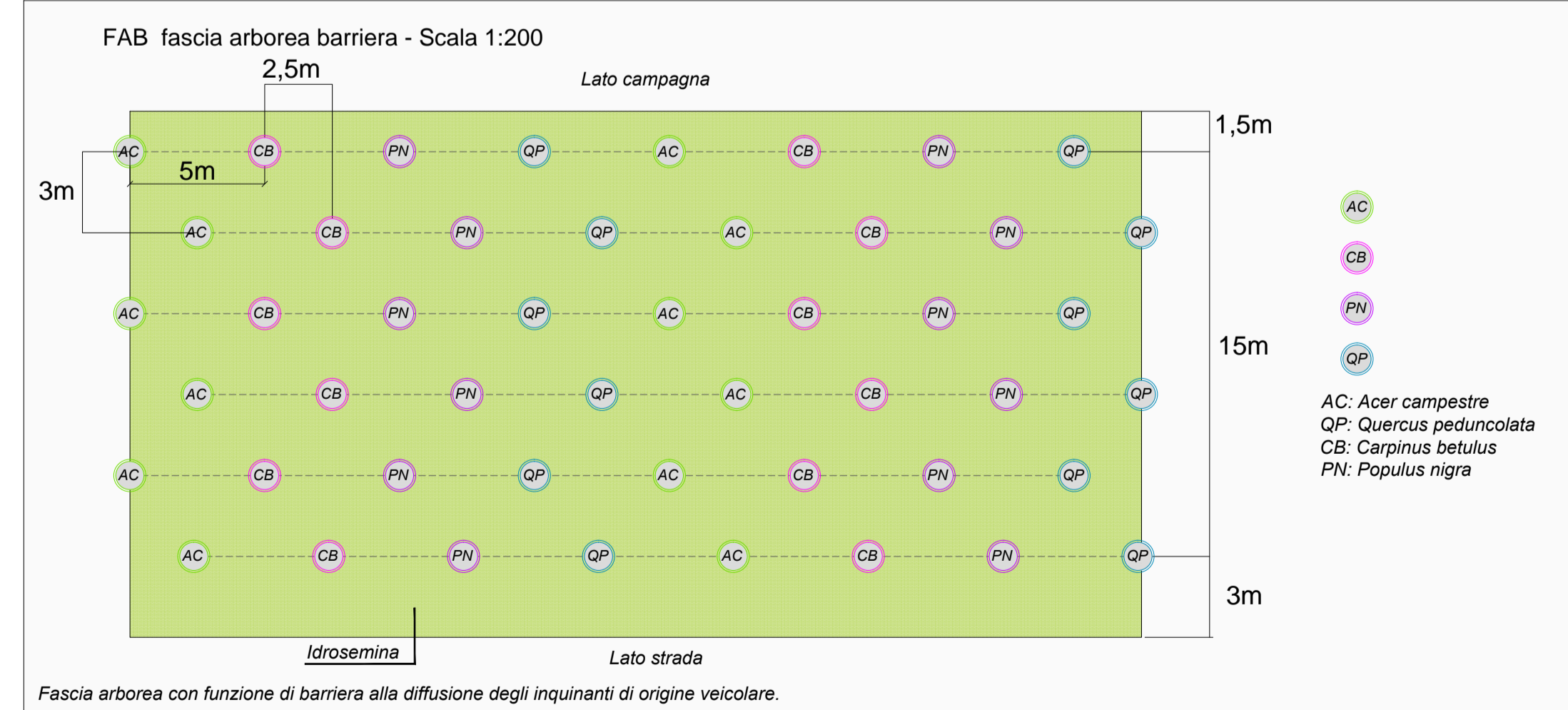


Per le aree a verde è previsto un rimodellamento morfologico con materiale di risulta proveniente dagli scavi per altezze mediamente pari a 100 cm



Planimetria di dettaglio EA23 - TO11A00AMBPP22



**ANAS S.p.A.**  
Direzione Progettazione e Realizzazione Lavori

LAVORI DI COLLEGAMENTO TRA LA S.S.11 A MAGENTA E LA TANGENZIALE OVEST DI MILANO  
VARIANTE DI ABBIATEGRASSO E ADEGUAMENTO IN SEDE DEL TRATTO ABBIATEGRASSO-VIGEVANO FINO AL PONTE SUL FIUME TICINO  
1° STRALCIO DA MAGENTA A VIGEVANO - TRATTA C

**PROGETTO ESECUTIVO**

STUDIO CORONA	ING. SERIO DEL PRETE	ECOPLAN	ING. GIUSEPPE GAZZONI
ING. SERIO DEL PRETE	ING. SERIO DEL PRETE	ING. SERIO DEL PRETE	ING. SERIO DEL PRETE
ING. SERIO DEL PRETE	ING. SERIO DEL PRETE	ING. SERIO DEL PRETE	ING. SERIO DEL PRETE

<b>EA09</b>	<b>E - MITIGAZIONE AMBIENTALE</b> EA - OPERE A VERDE PLANIMETRIA DI PROGETTO - TAVOLA 8 DI 12
CODICE PROGETTO: LO2/03	NOVE FILE: EA09-T01A00AMBPP08_B.dwg
PROGETTO: LO2/03	REVISIONE: B
ELAB.: E 18 01	SCALA: 1:1000

REV.	DESCRIZIONE	DATA	REDDITO	VERIFICATO	APPROVATO
C	EMMISSIONE A SEGUITO RAPPORTO INTERMEDIO DI VERIFICA ITF-C18800-07-ATF-RA-0001	MARZO 2019	DOTT. MASSIMO FORNERI	ING. GAETANO SANIERI	ING. VALERIO BAUETTI
A	EMMISSIONE	LUGLIO 2018	DOTT. MASSIMO FORNERI	ING. GAETANO SANIERI	ING. VALERIO BAUETTI

COMUNE DI ABBIATEGRASSO