

REGIONE PUGLIA
PROVINCIA DI FOGGIA

Comune:
Castelluccio dei Sauri - Deliceto
Località " Cisterna - Posta Cisternola - Sterparo"

PROGETTO DEFINITIVO PER LA REALIZZAZIONE DI UN IMPIANTO DI
PRODUZIONE DI ENERGIA ELETTRICA DA FONTE EOLICA E RELATIVE
OPERE DI CONNESSIONE - 12 AEROGENERATORI -

Sezione 0:

RELAZIONI GENERALI

Titolo elaborato:

ALLEGATO 7 - RELAZIONE IDROLOGICA E IDRAULICA - Output dei risultati ottenuti con software Hec-Ras in corrispondenza di ogni sezione di calcolo

N. Elaborato: 0.7.8

Scala: varie

Committente

WIND ENERGY CASTELLUCCIO S.r.l.

Via Caravaggio, 125
65125 Pescara (PE)
PEC: windcastellucciosrl@legpec.it

Amministratore Unico
Fabio MARESCA

Progettazione



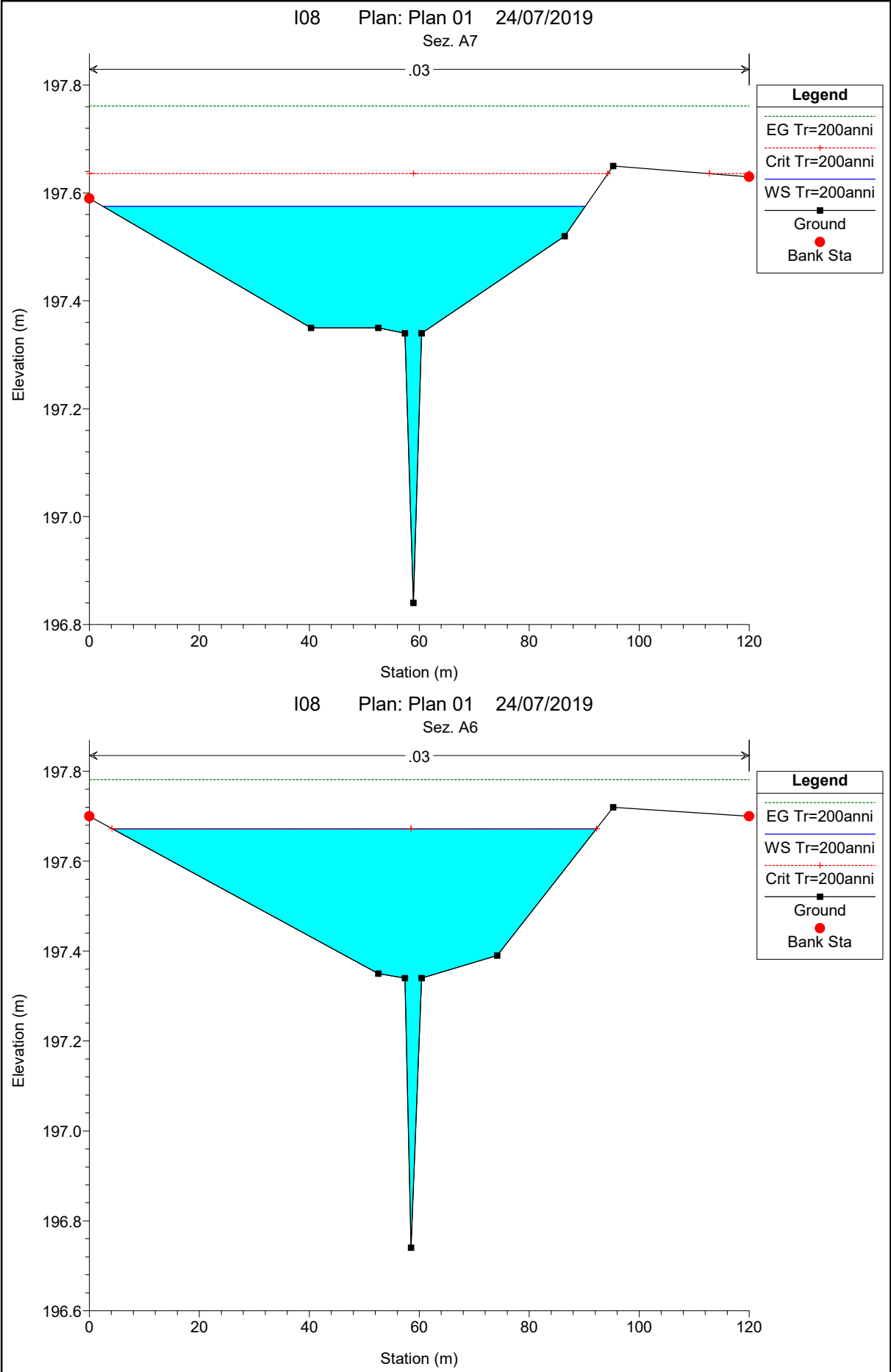
sede legale e operativa
San Giorgio Del Sannio (BN) via de Gasperi 61
sede operativa
Lucera (FG) S.S.17 loc. Vaccarella snc c/o Villaggio Don Bosco
P.IVA 01465940623
Azienda con sistema gestione qualità Certificato N. 50 100 11873

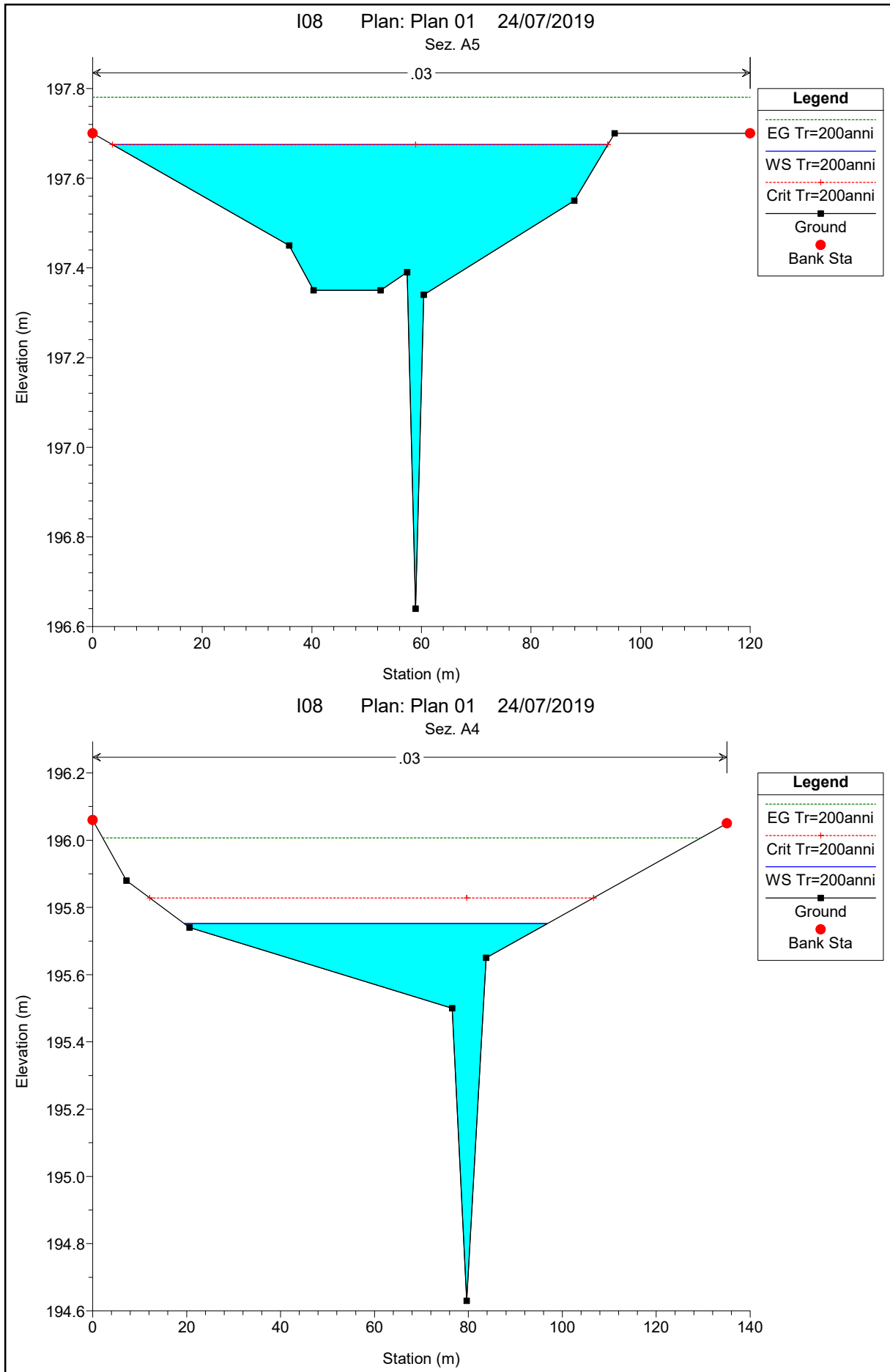


Progettista
Dott. Ing. Nicola FORTE

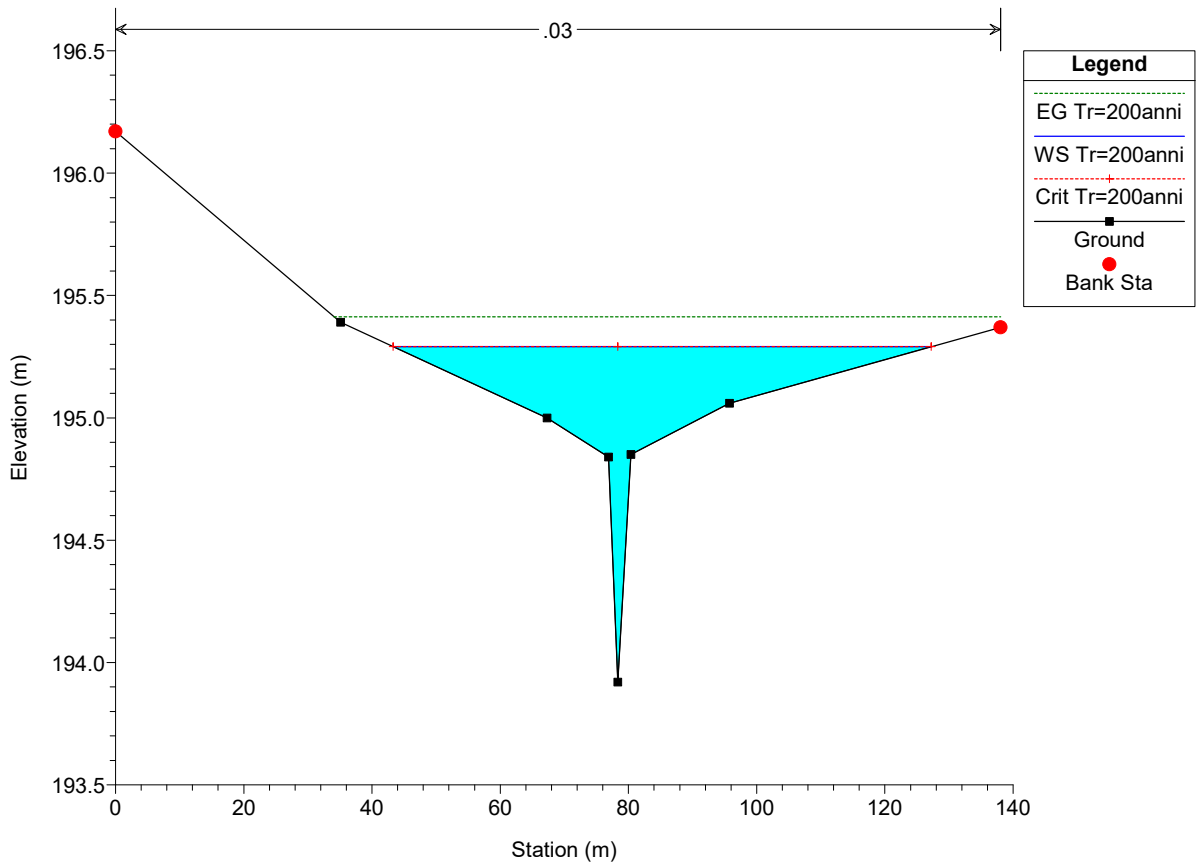


00	Luglio 2019	GP	PLM	NF	Emissione Progetto Definitivo
Rev.	Data	sigla	sigla	sigla	DESCRIZIONE
		Elaborazione	Approvazione	Emissione	
Nome File sorgente	GE.CDS01.PD.0.7.8.R01.doc	Nome file stampa	GE.CDS01.PD.0.7.8.R01.pdf	Formato di stampa	A4

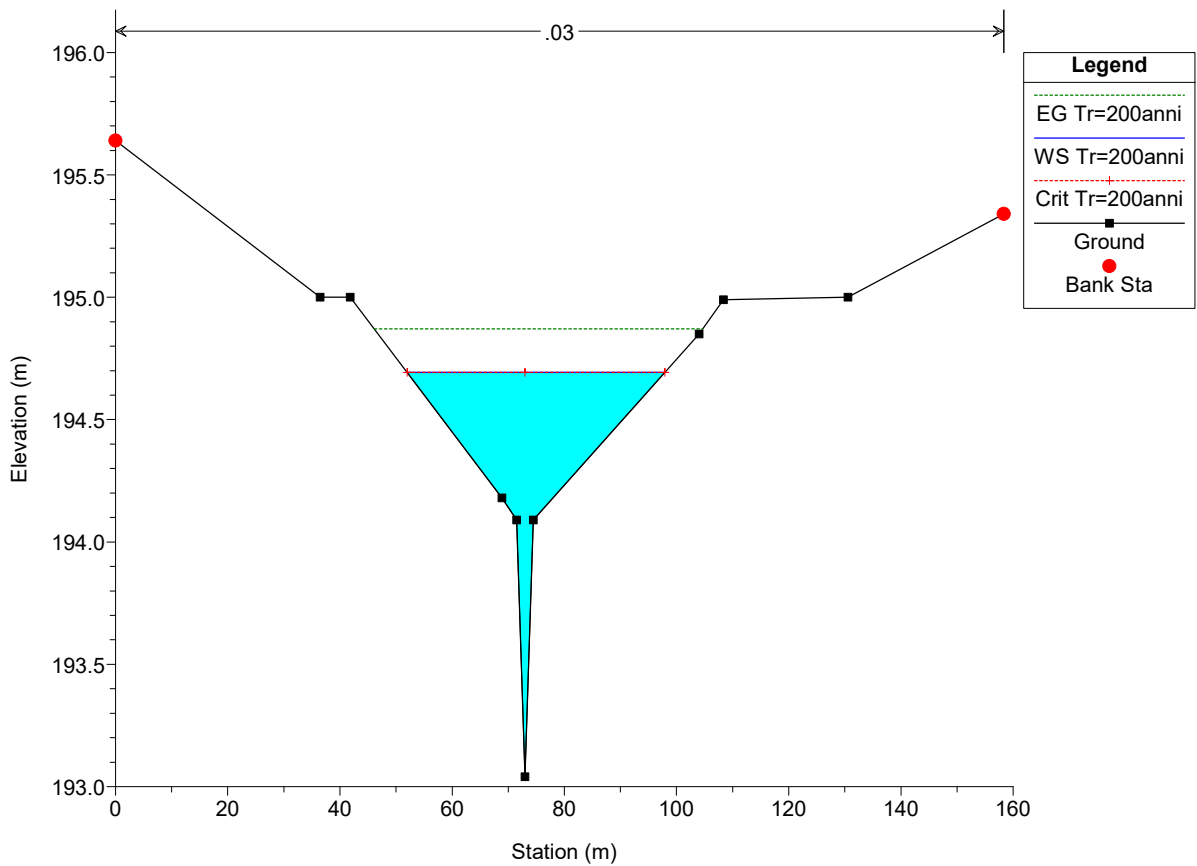


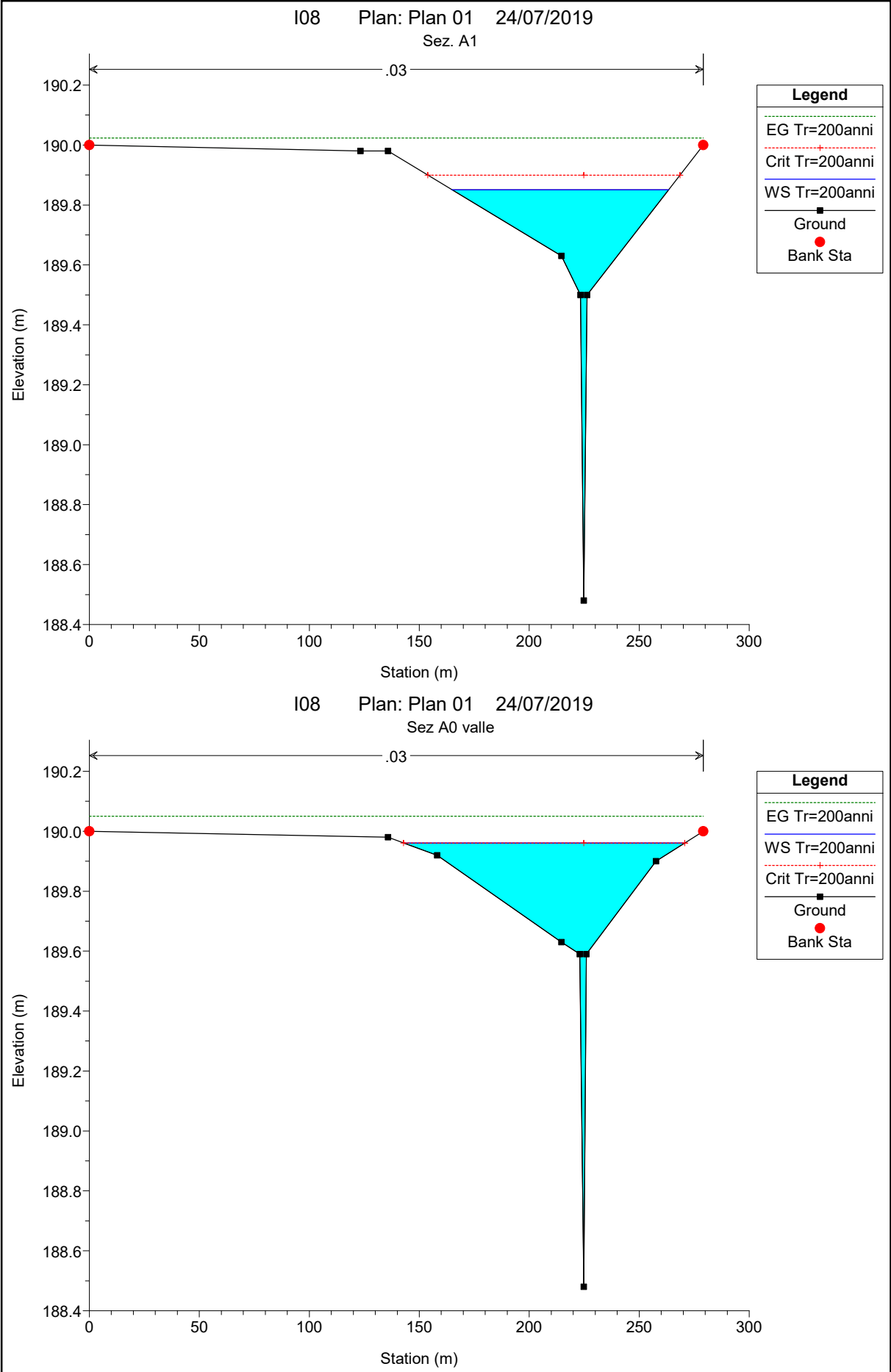


I08 Plan: Plan 01 24/07/2019
Sez. A3

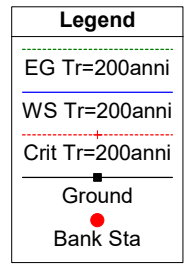
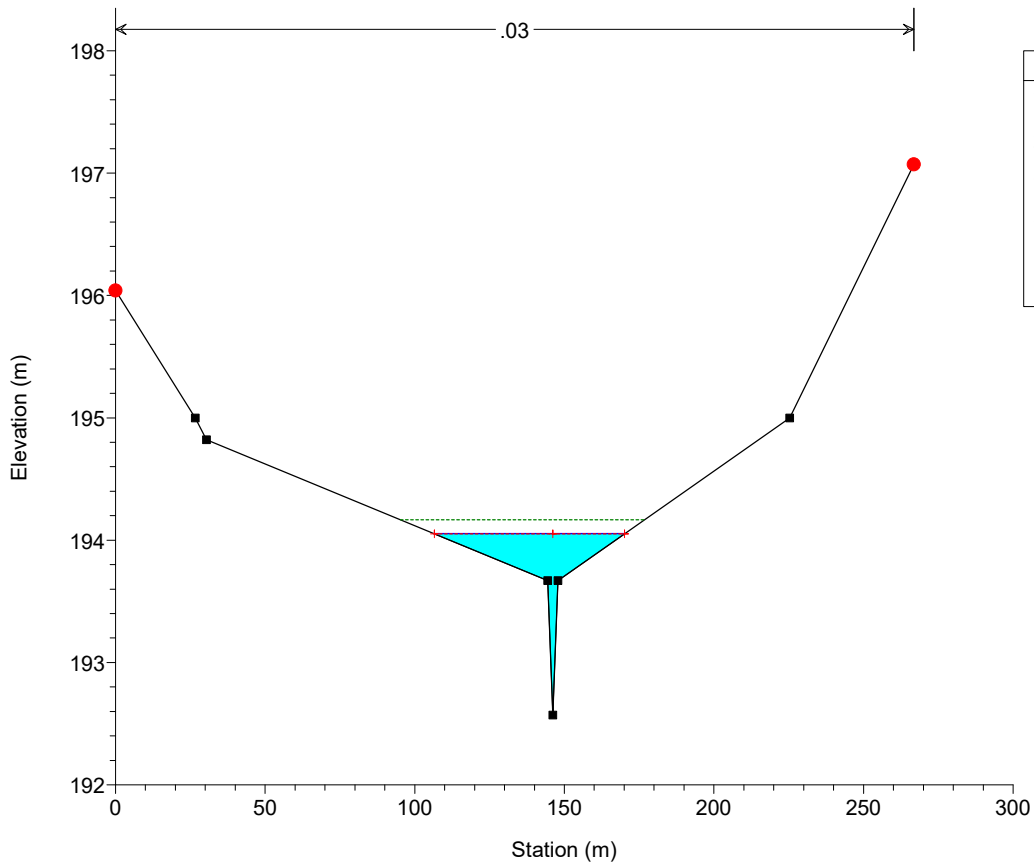


I08 Plan: Plan 01 24/07/2019
Sez. A2

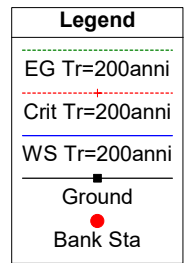
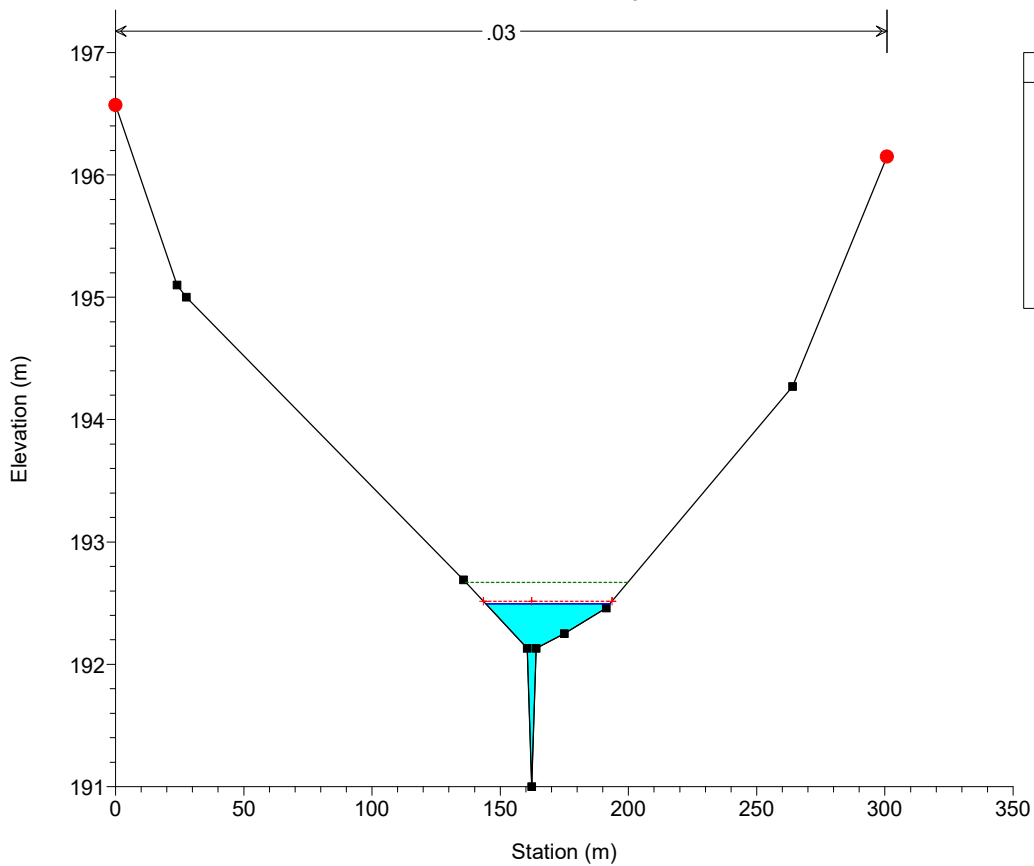


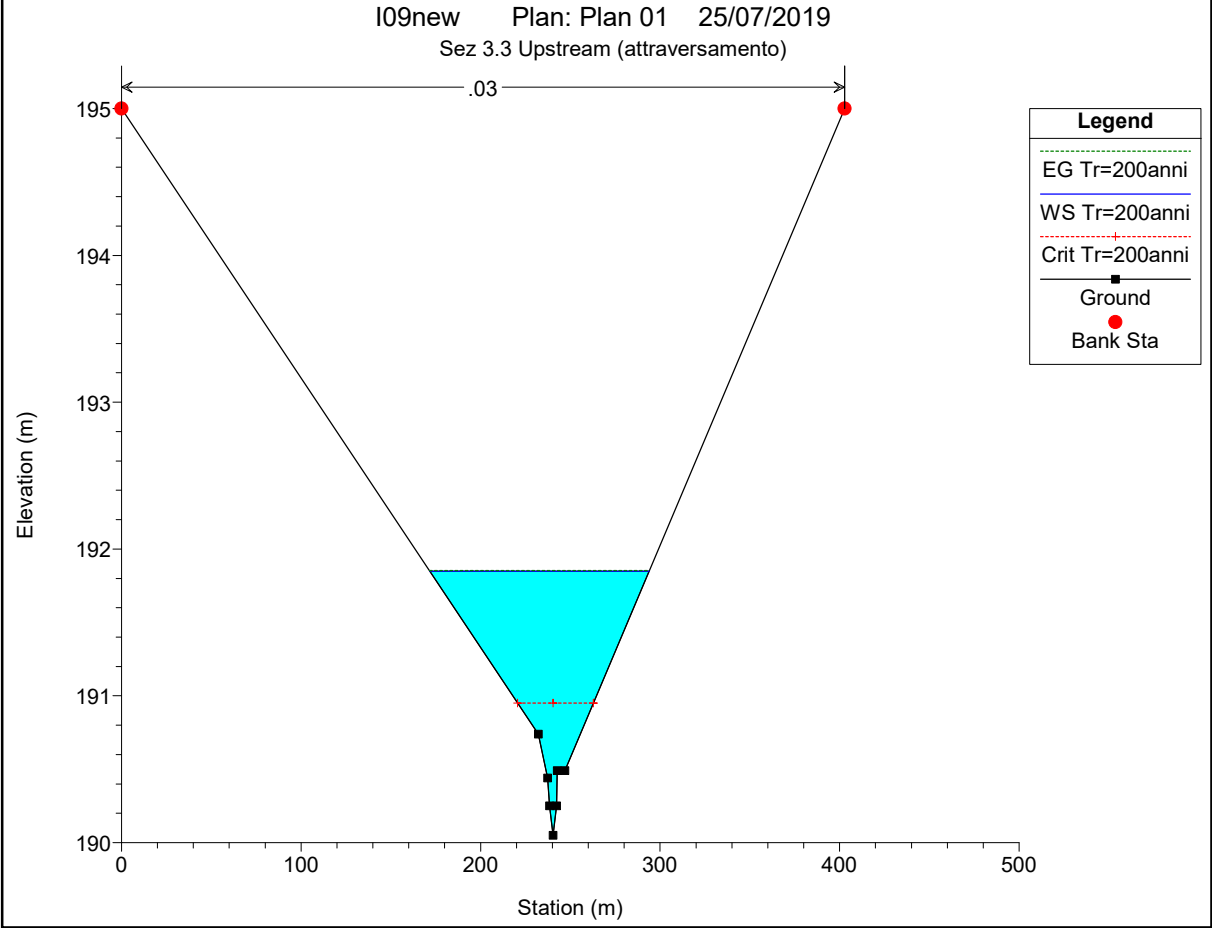
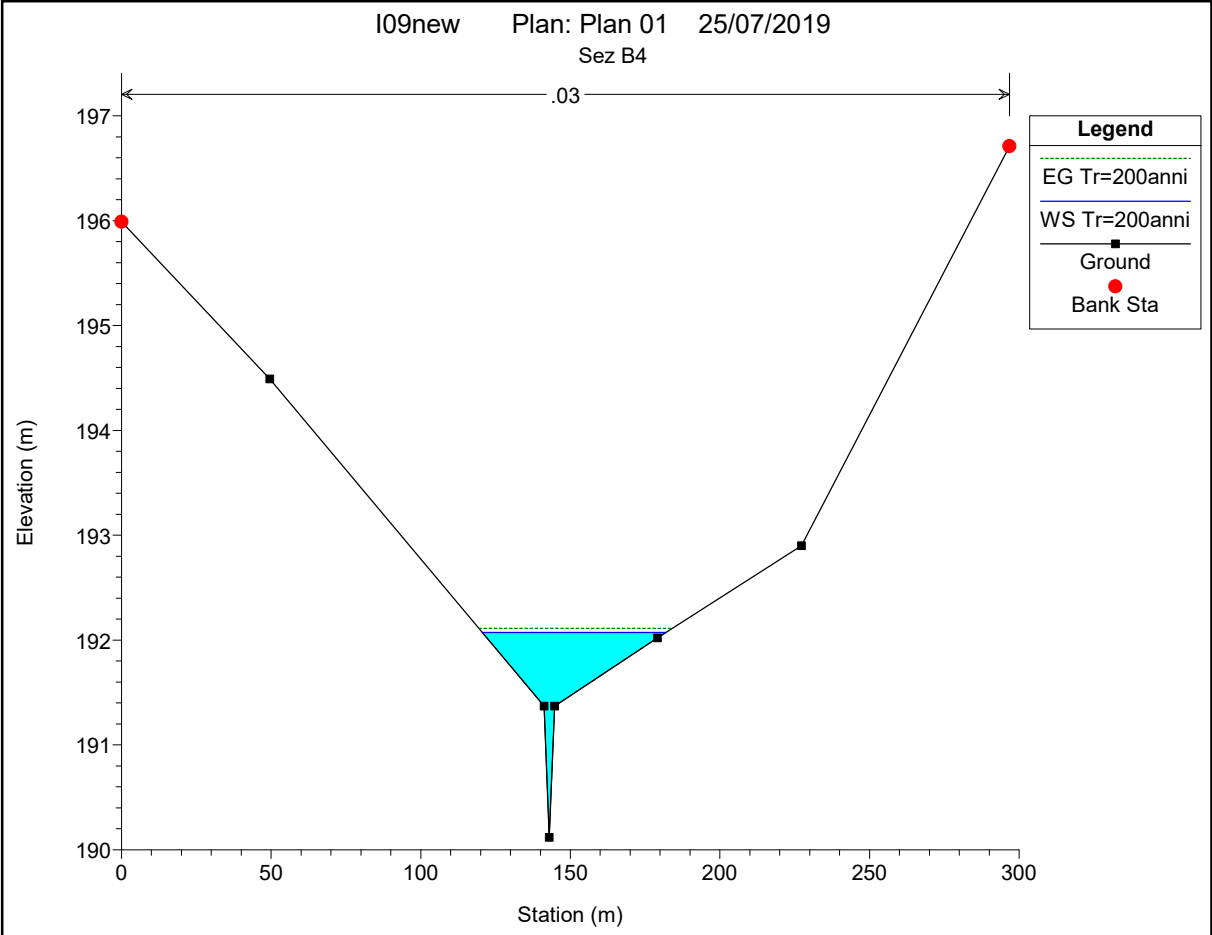


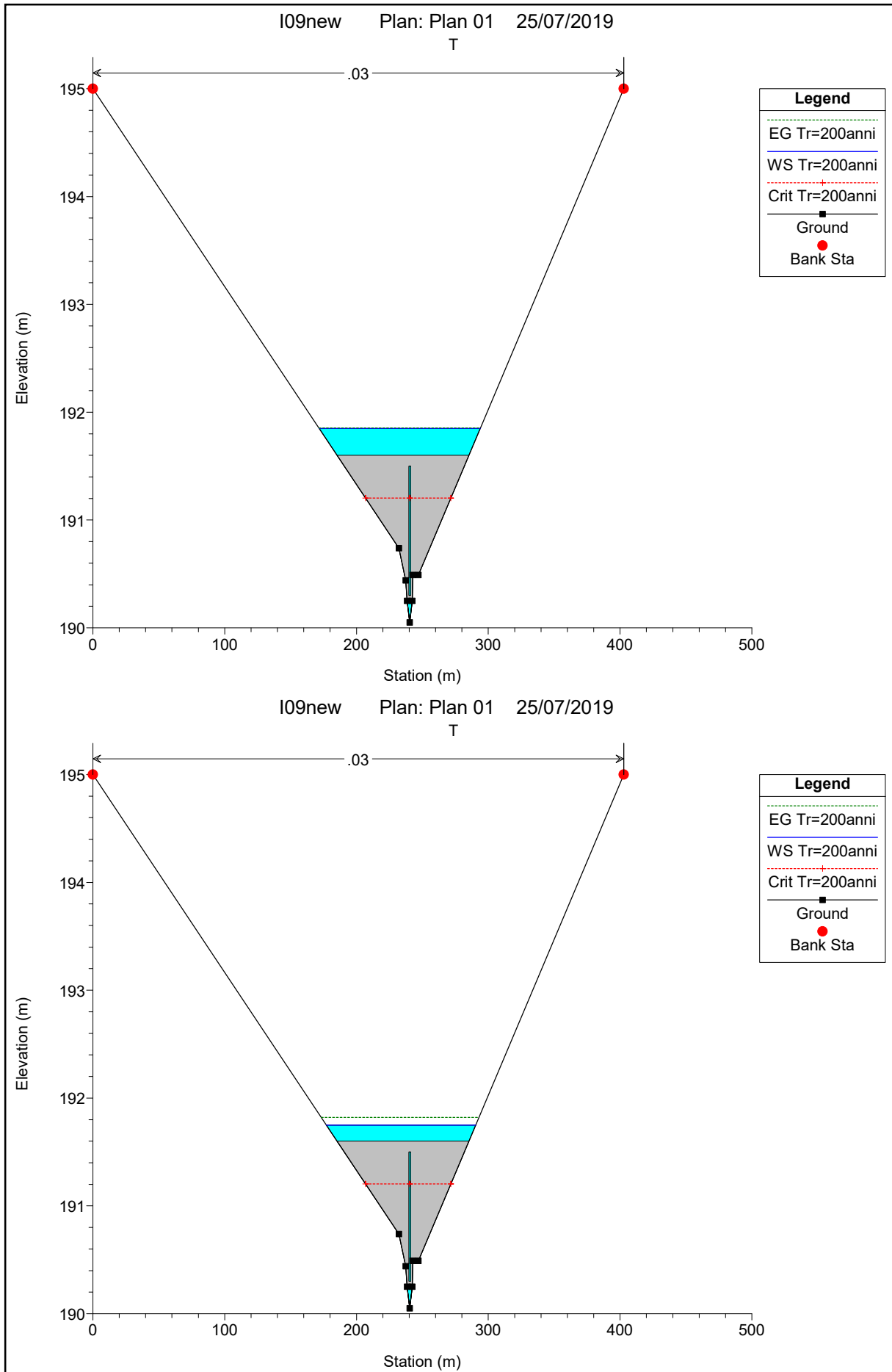
I09new Plan: Plan 01 25/07/2019
Sez B6

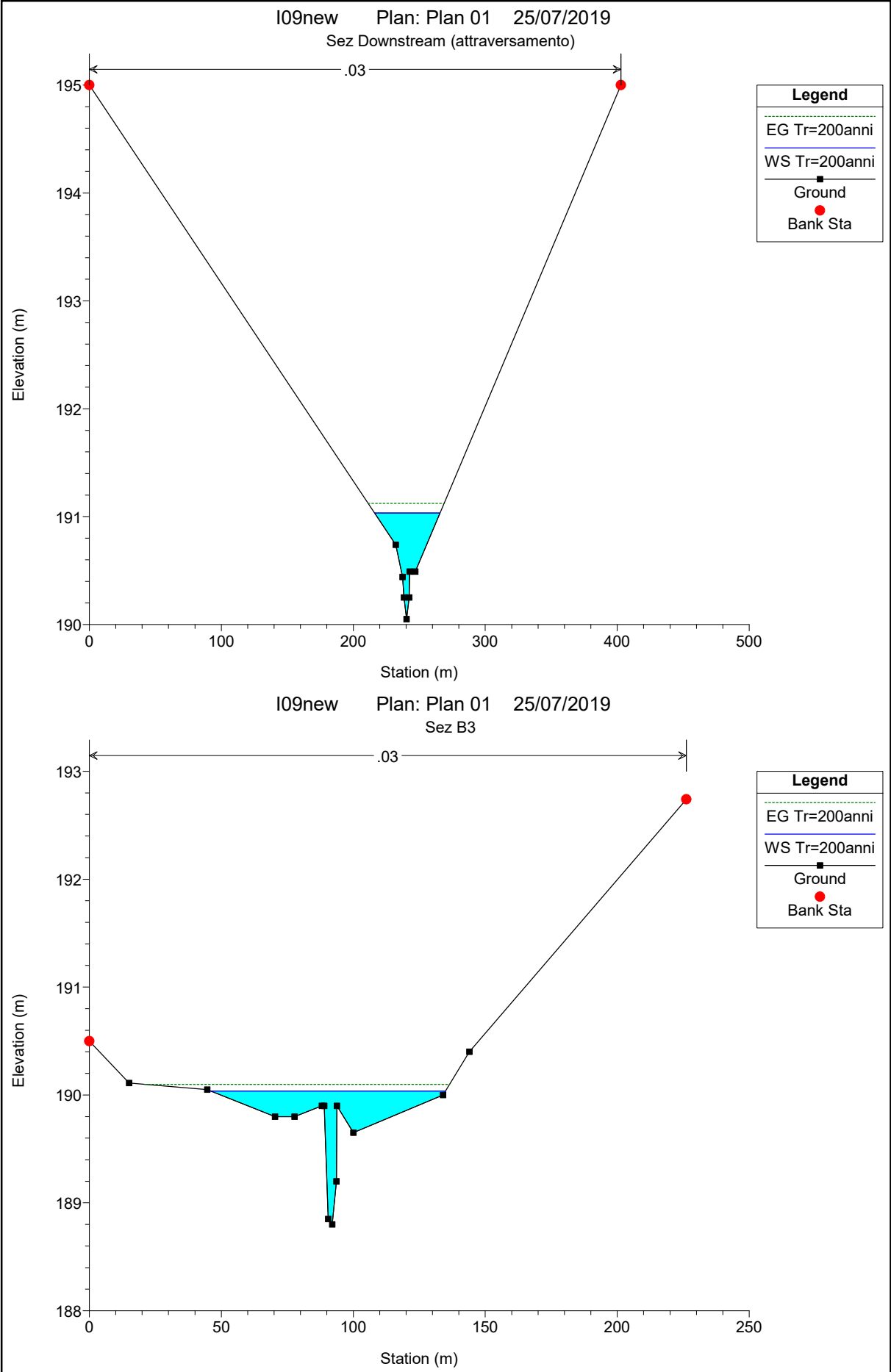


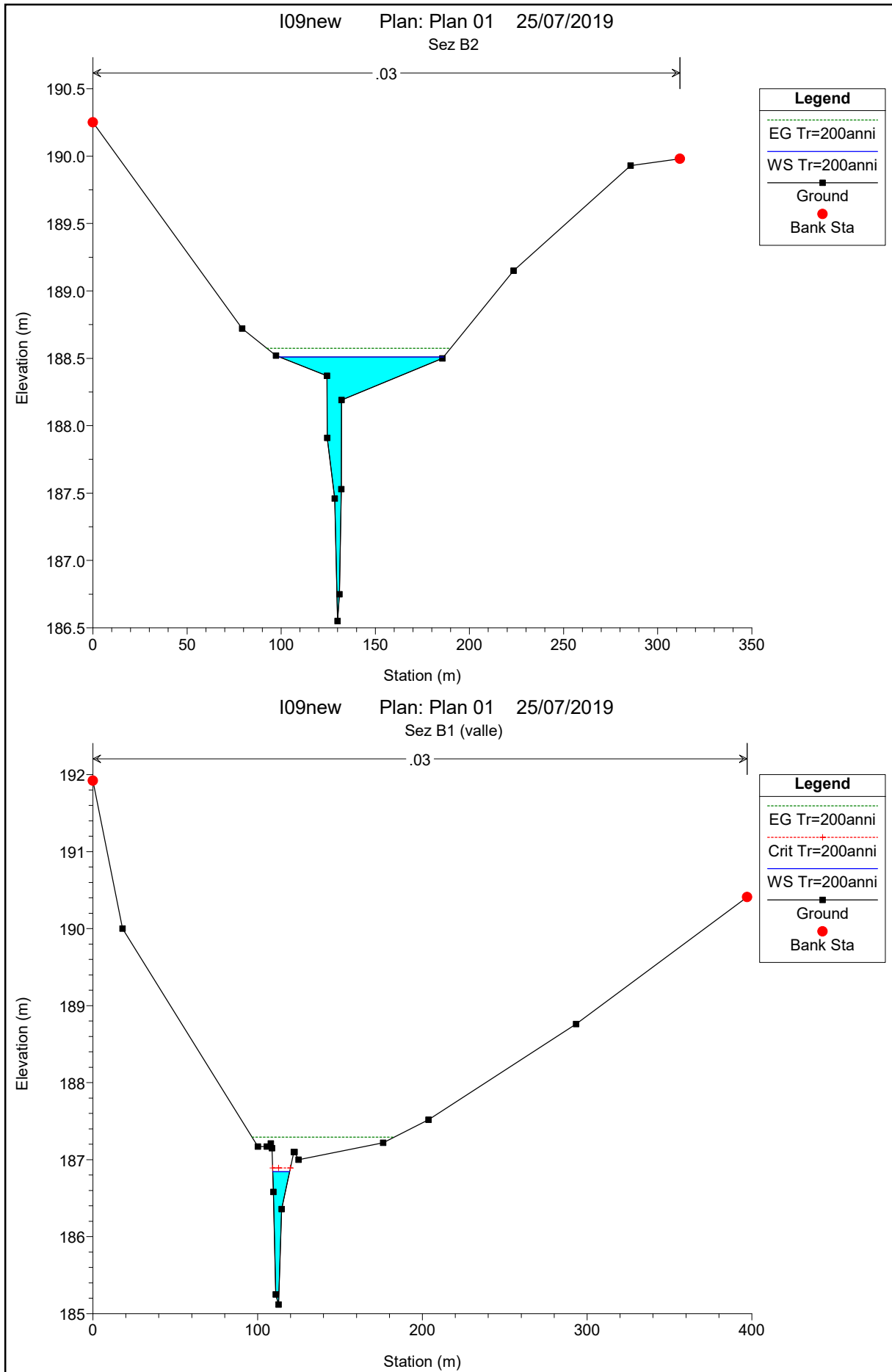
I09new Plan: Plan 01 25/07/2019
Sez B5

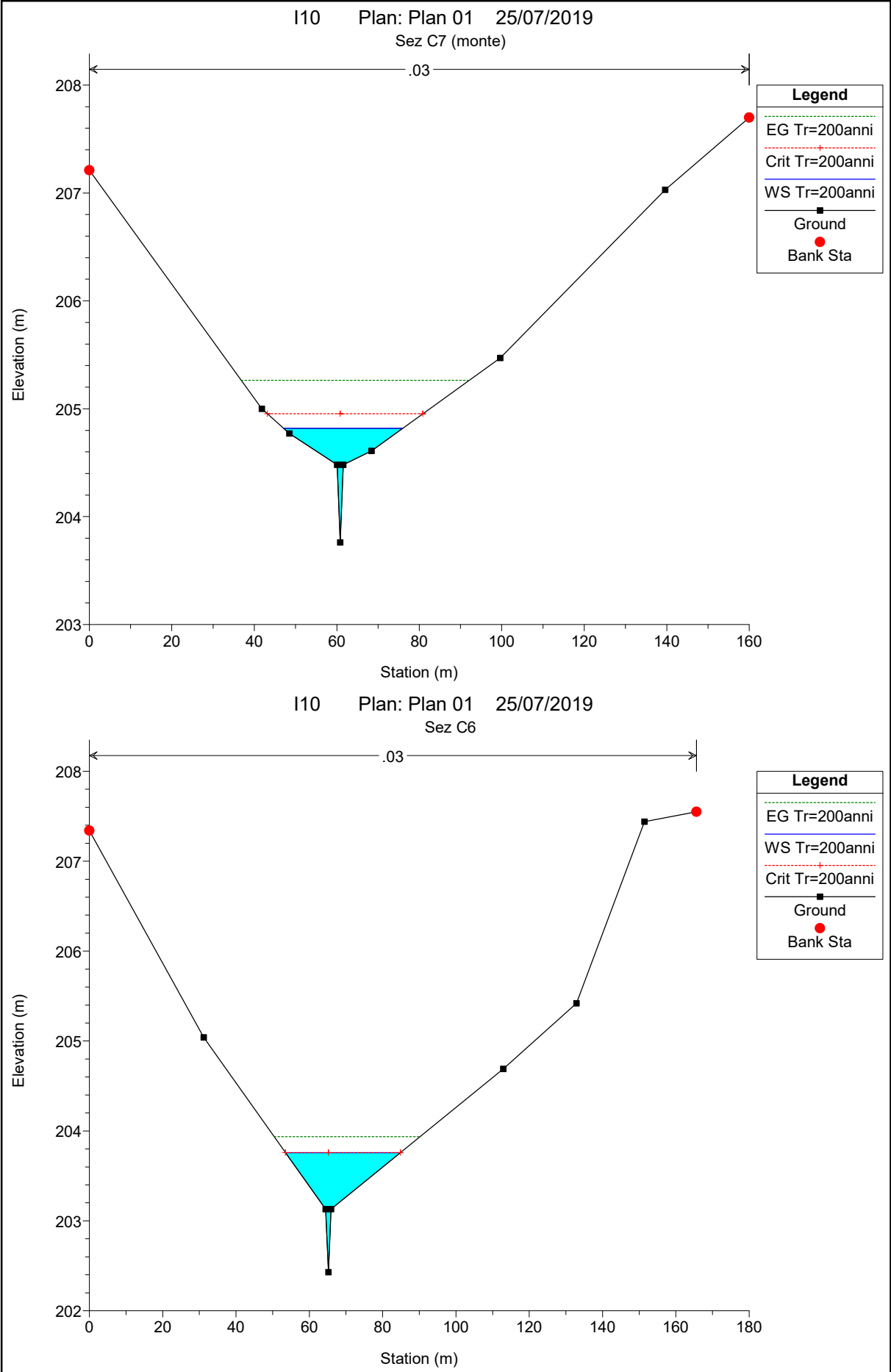




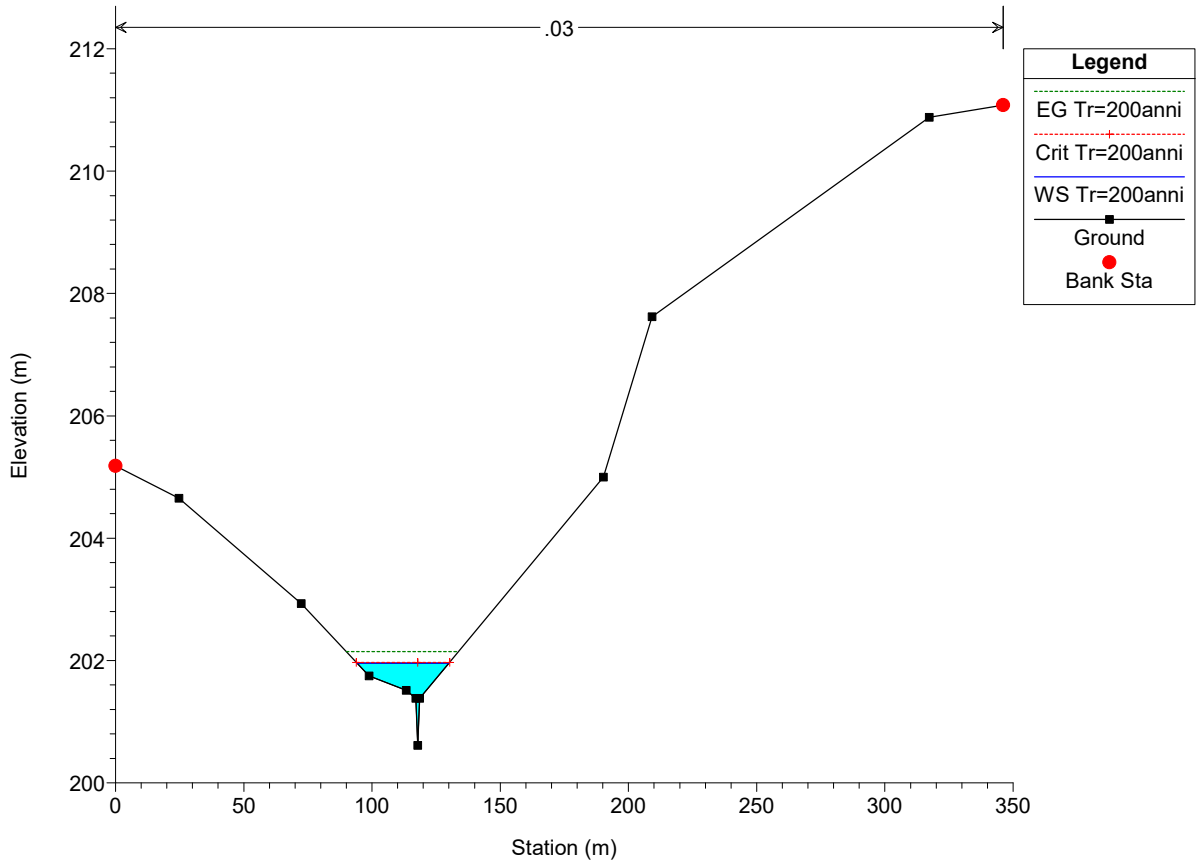




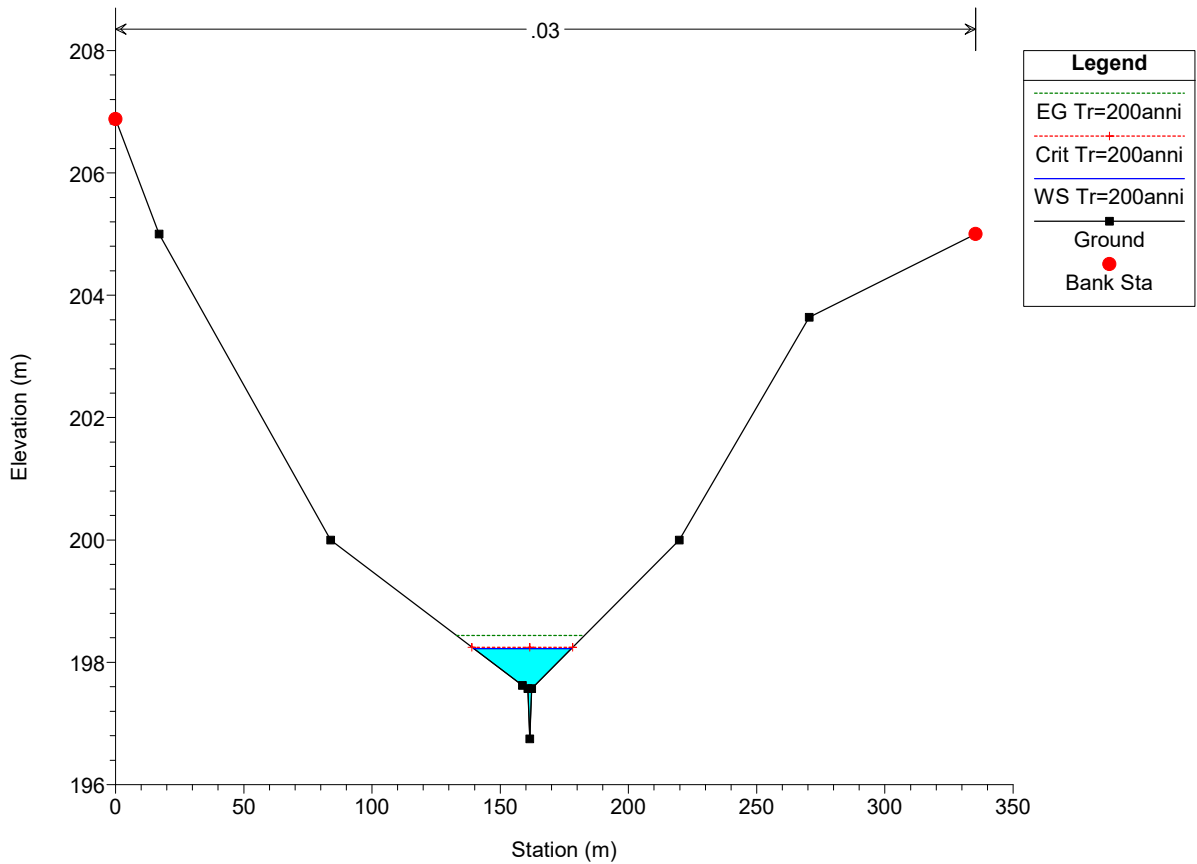


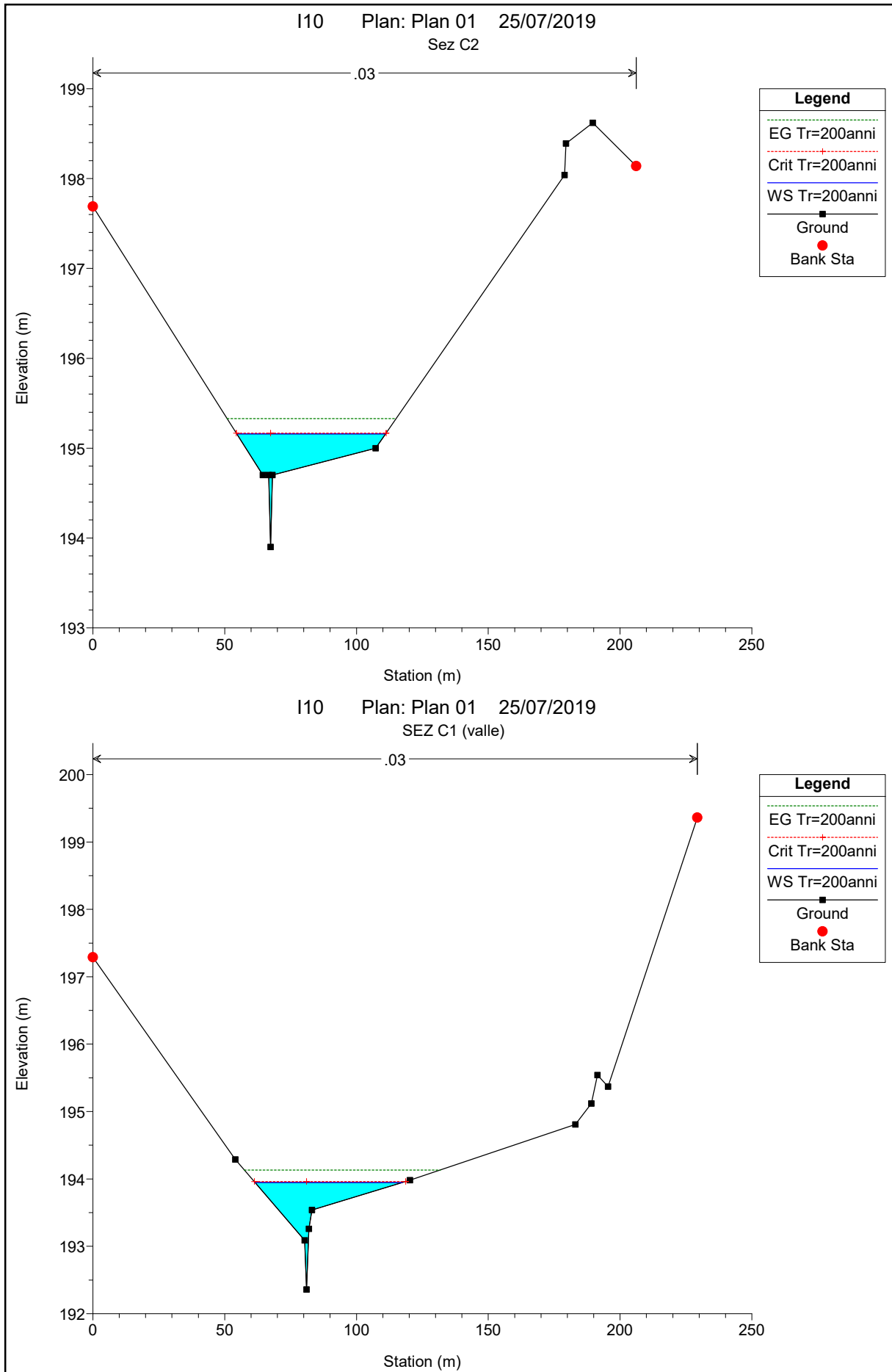


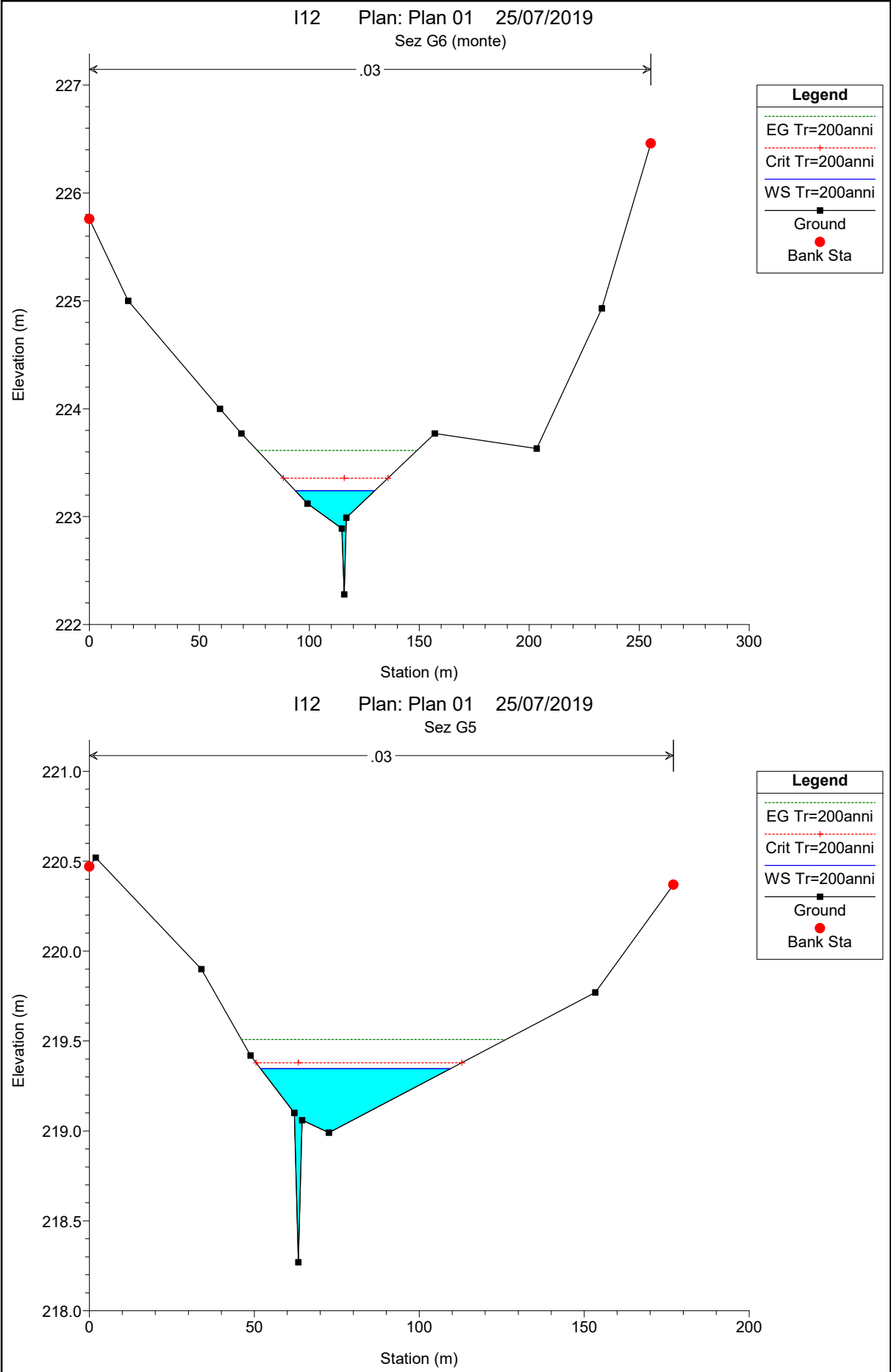
I10 Plan: Plan 01 25/07/2019
Sez C5

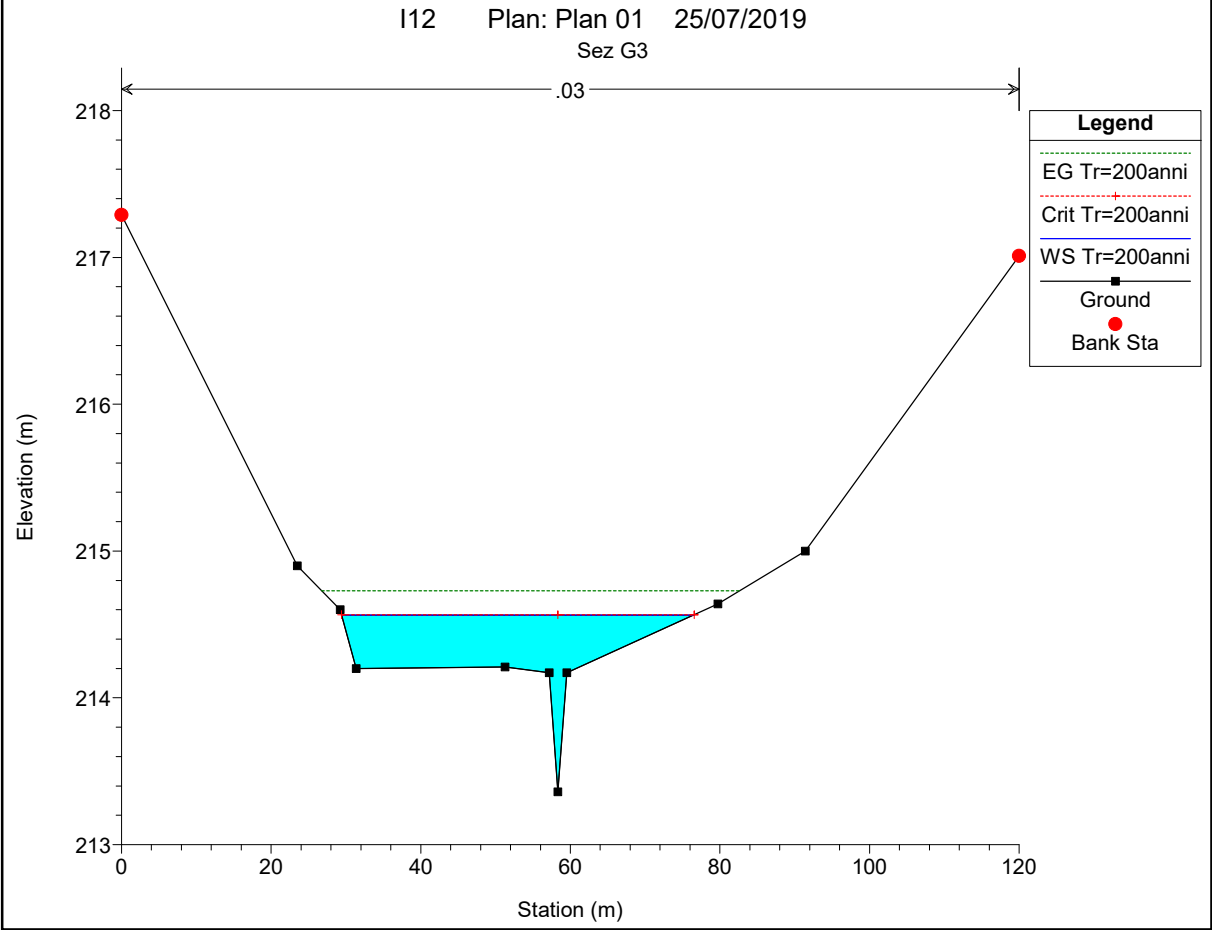
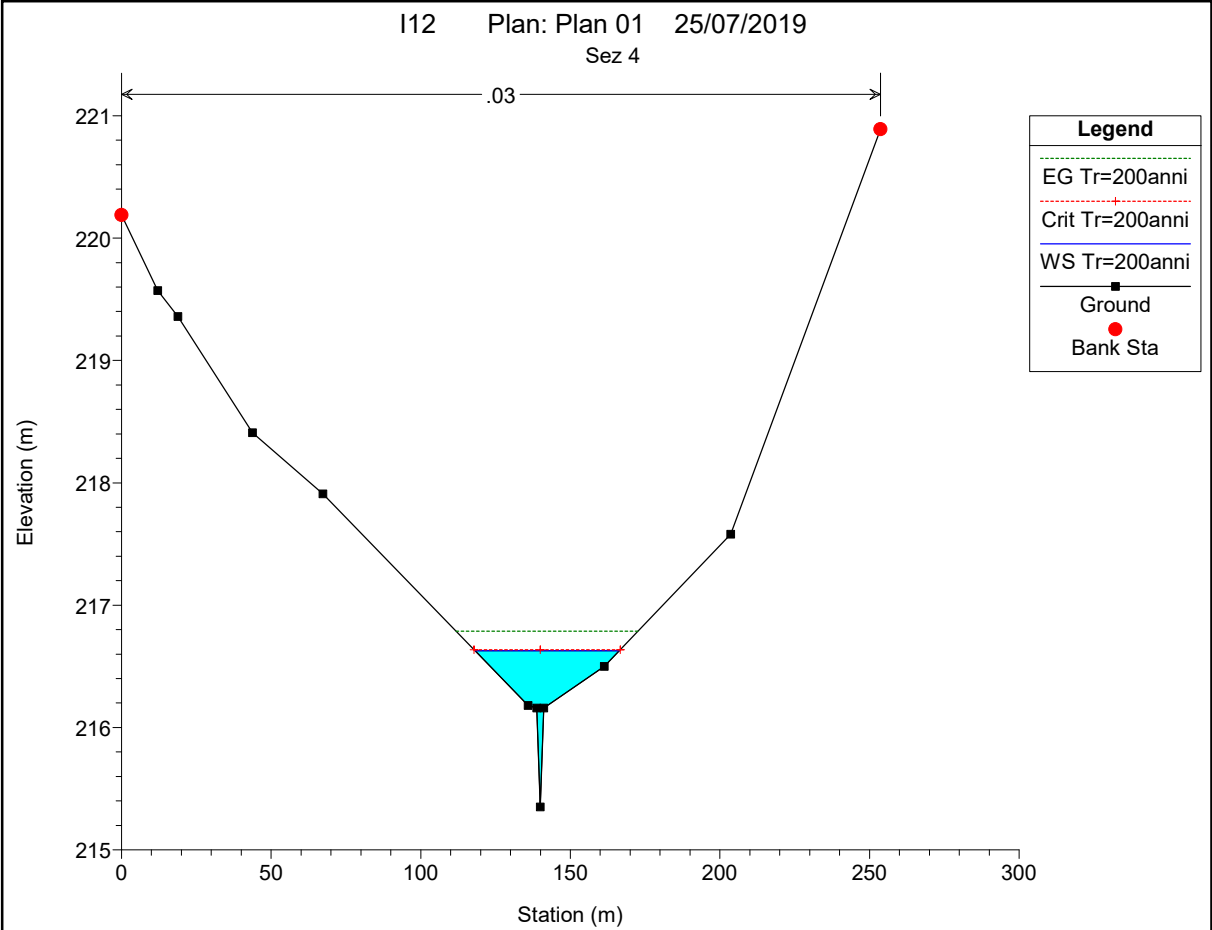


I10 Plan: Plan 01 25/07/2019
Sez C3

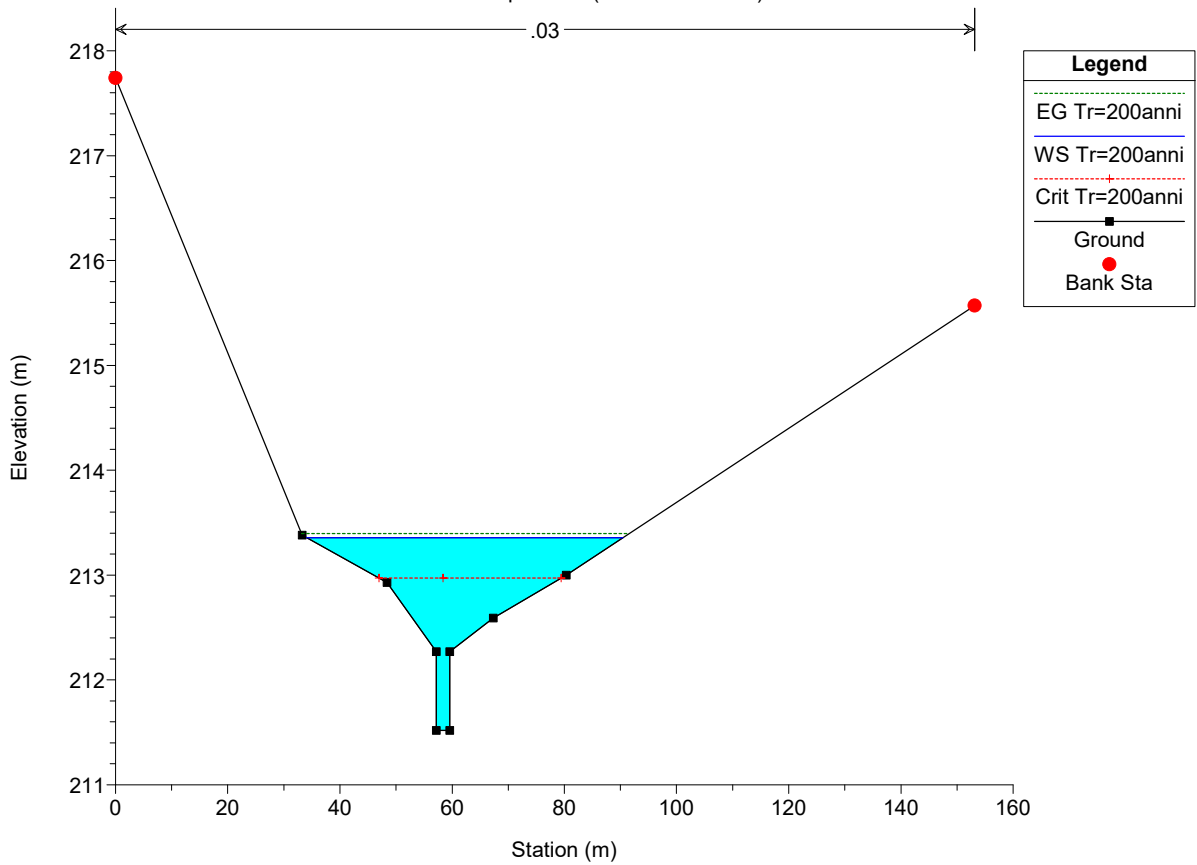




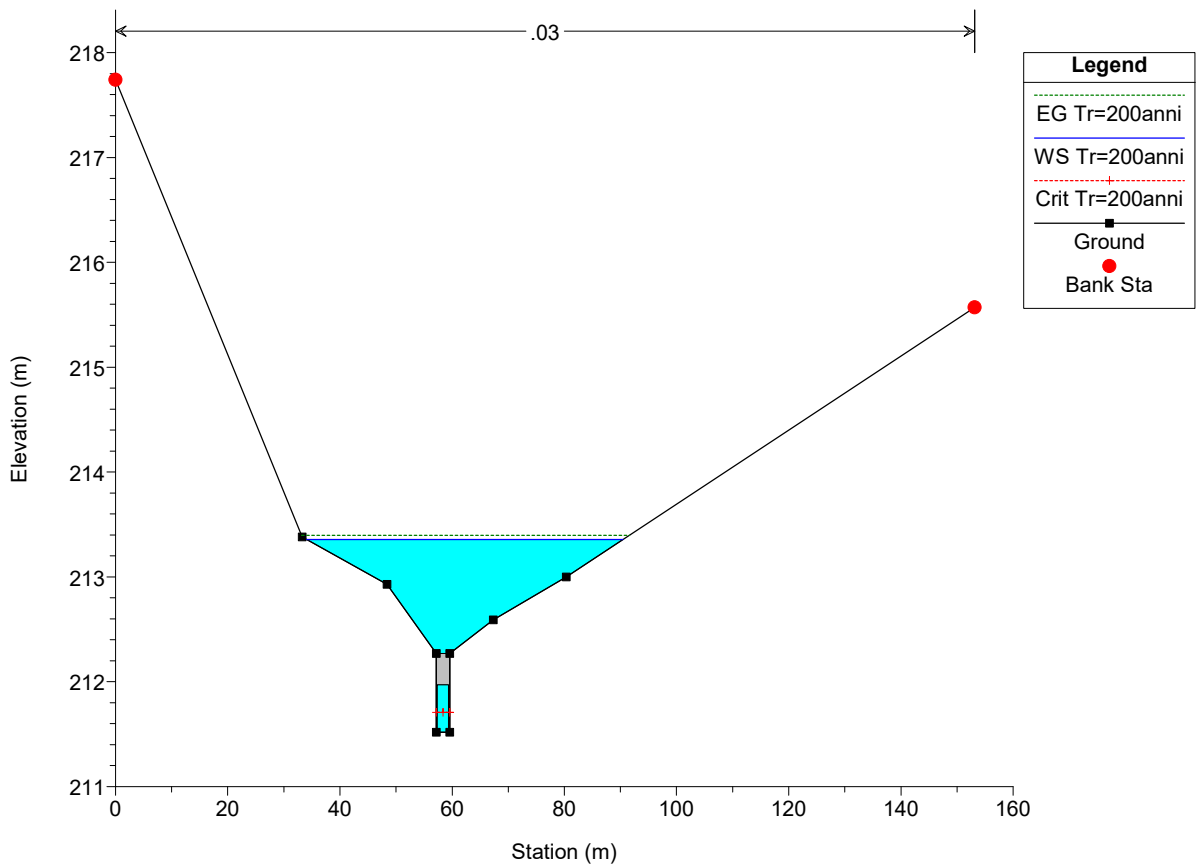




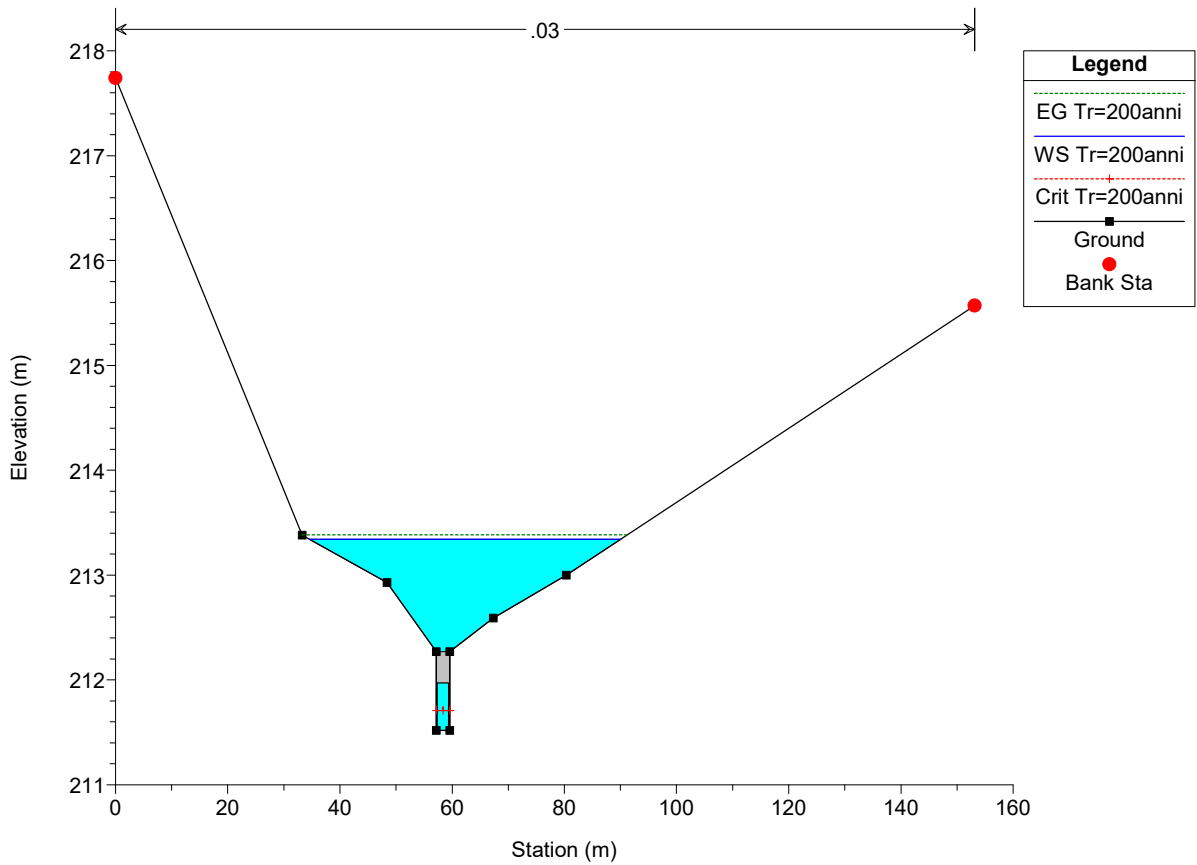
I12 Plan: Plan 01 25/07/2019
Sez Upstream (Attraversamento)



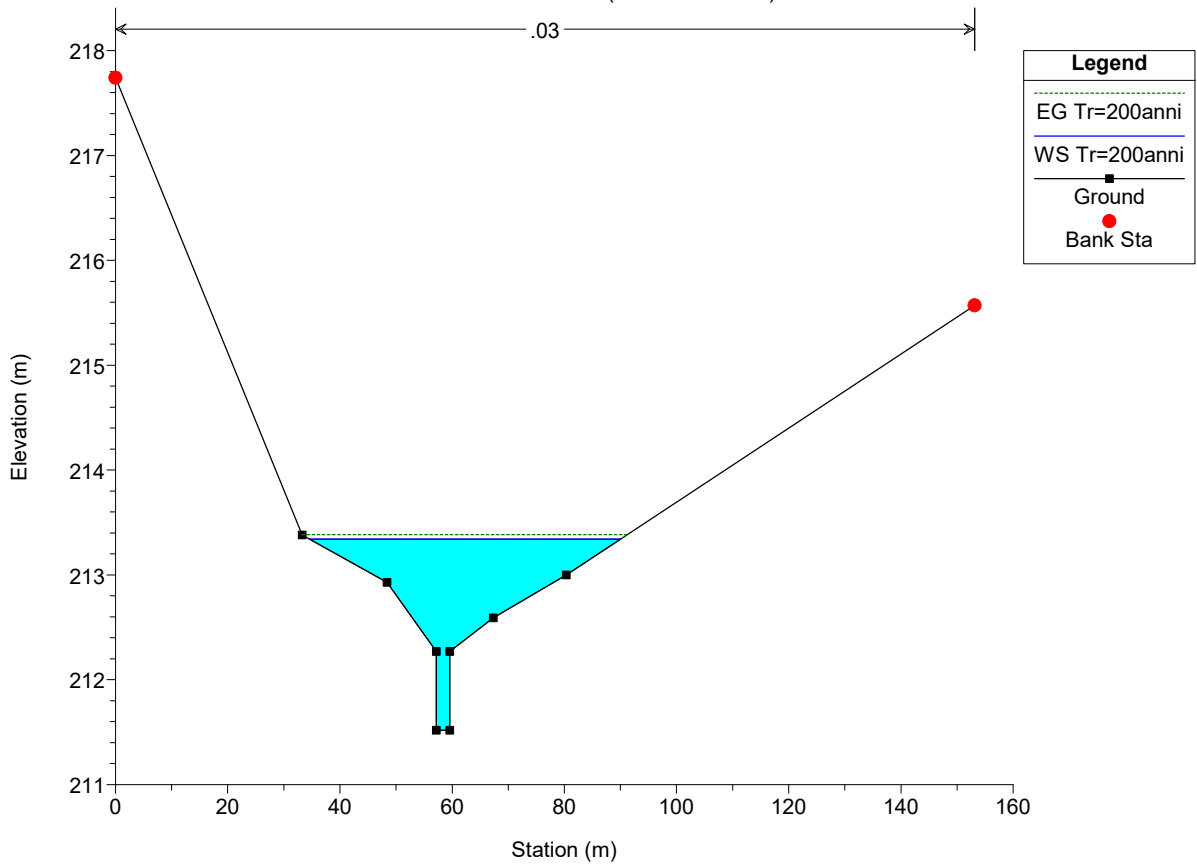
I12 Plan: Plan 01 25/07/2019



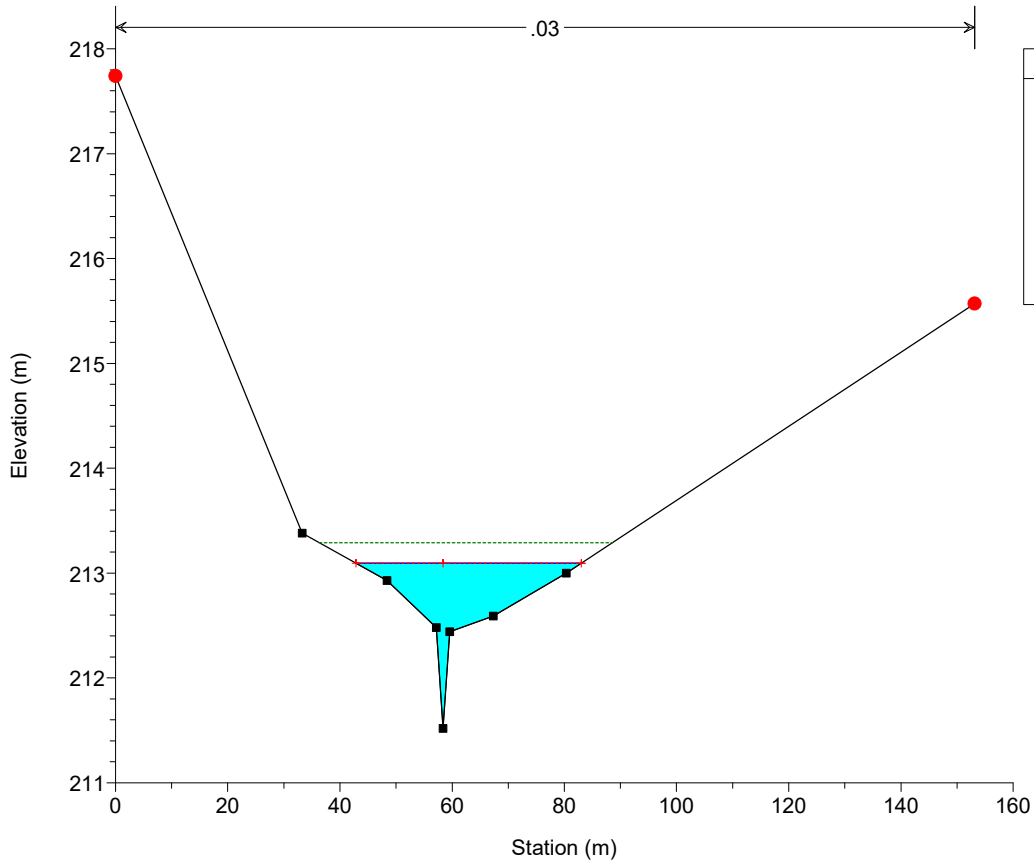
I12 Plan: Plan 01 25/07/2019



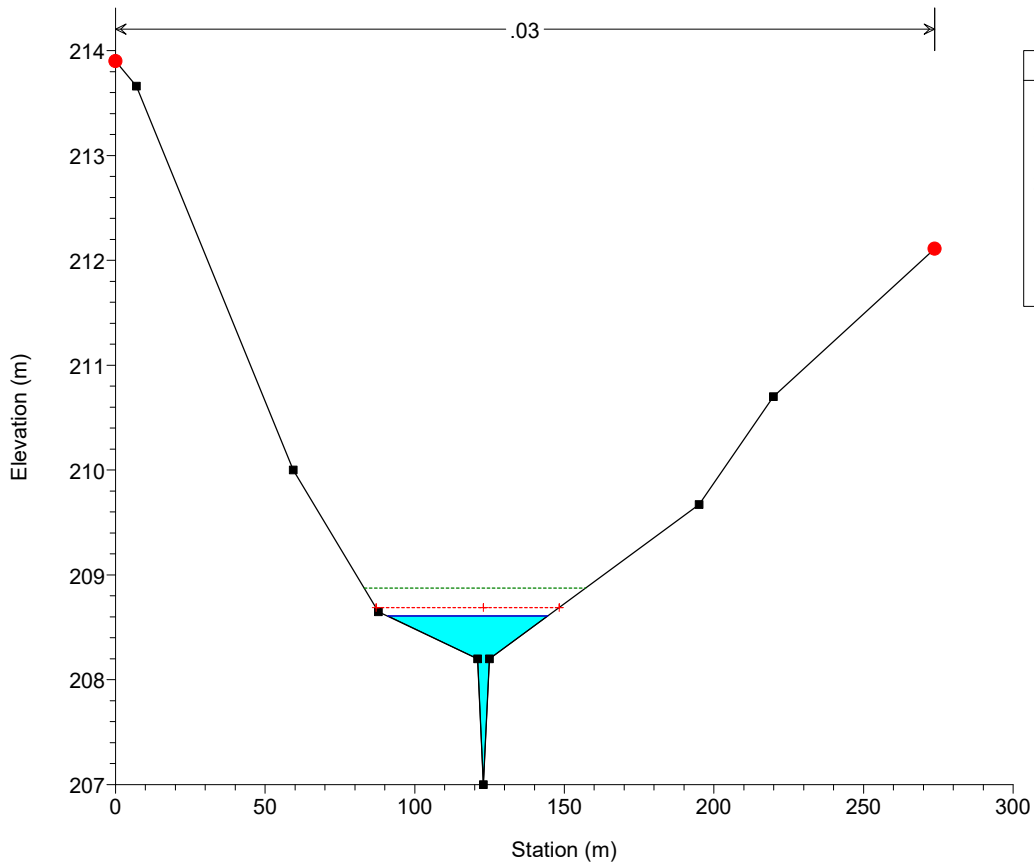
I12 Plan: Plan 01 25/07/2019
Sez Downstream (attraversamento)



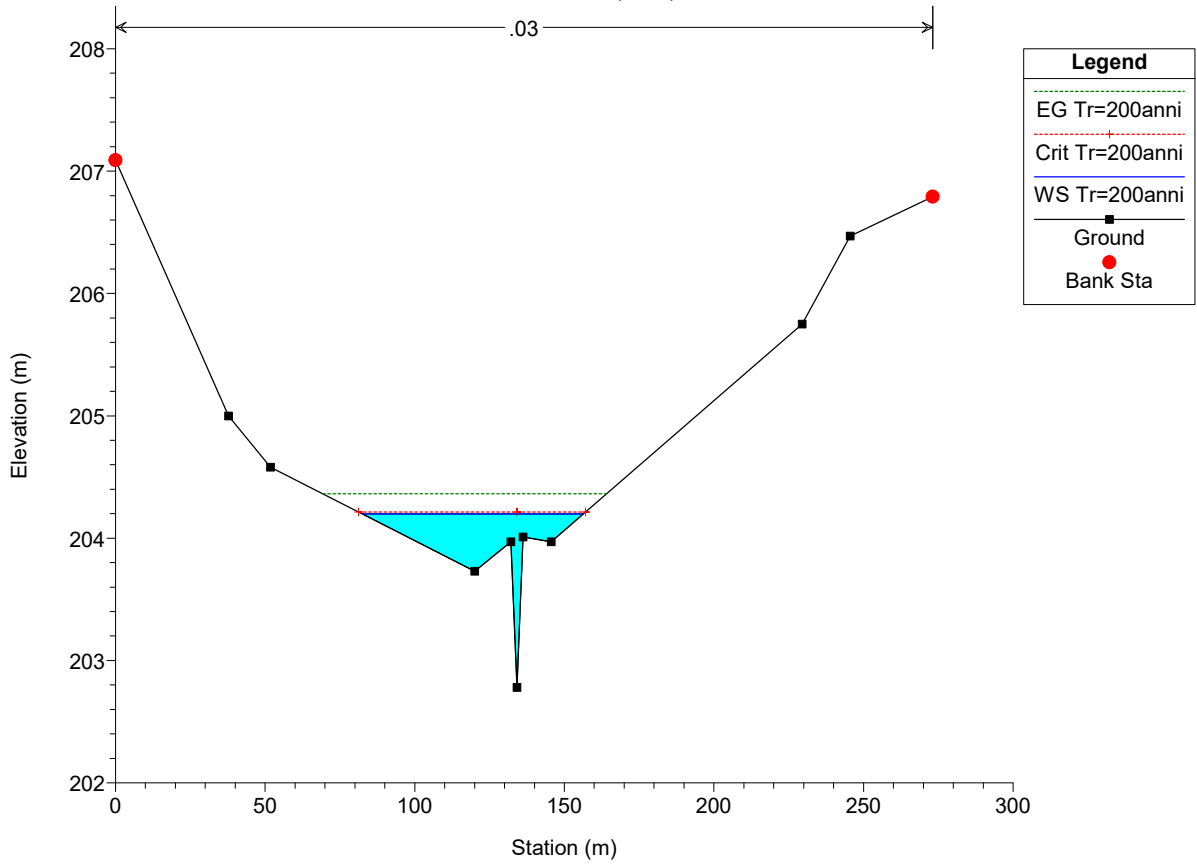
I12 Plan: Plan 01 25/07/2019
Sez G2.2

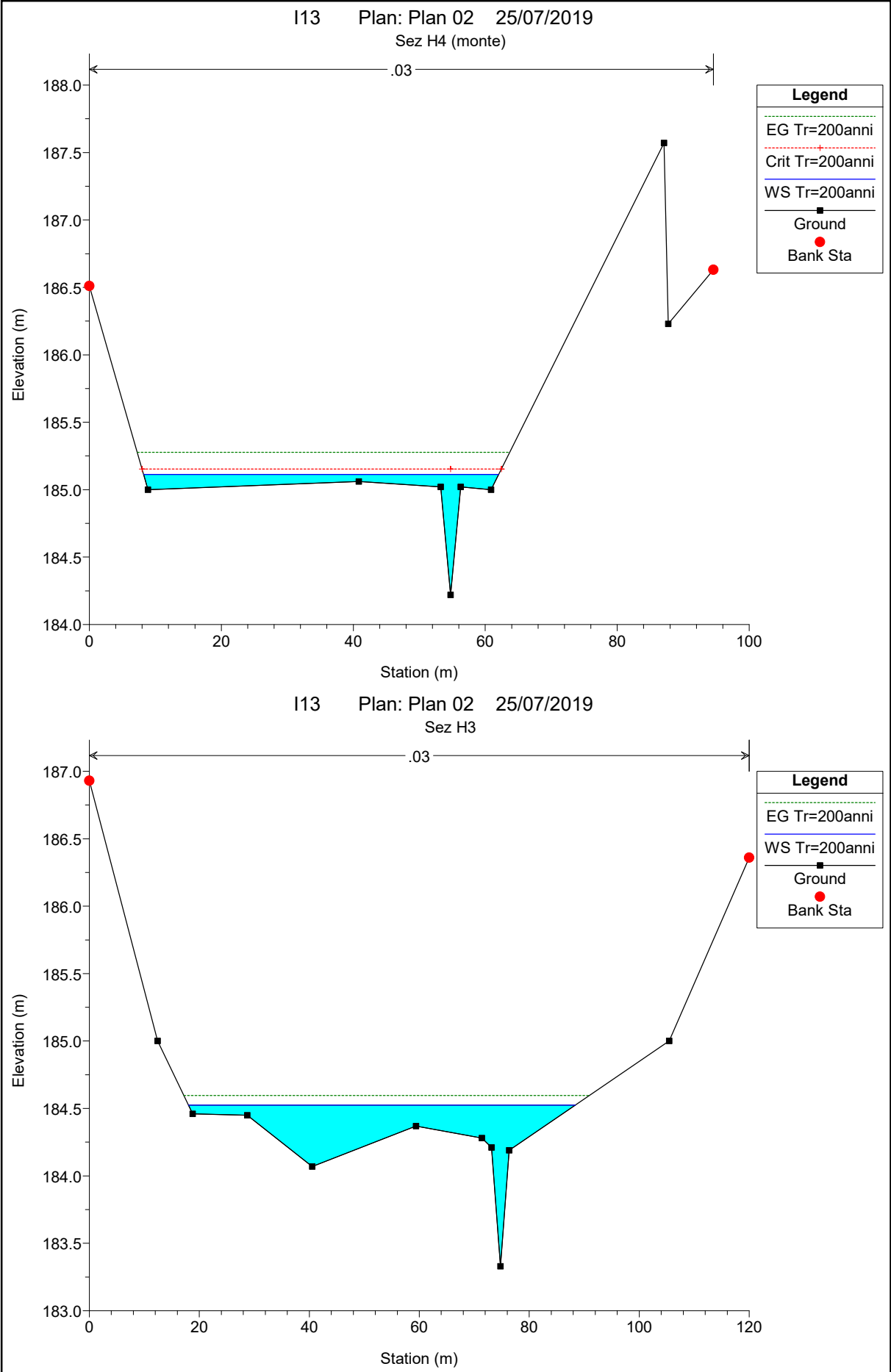


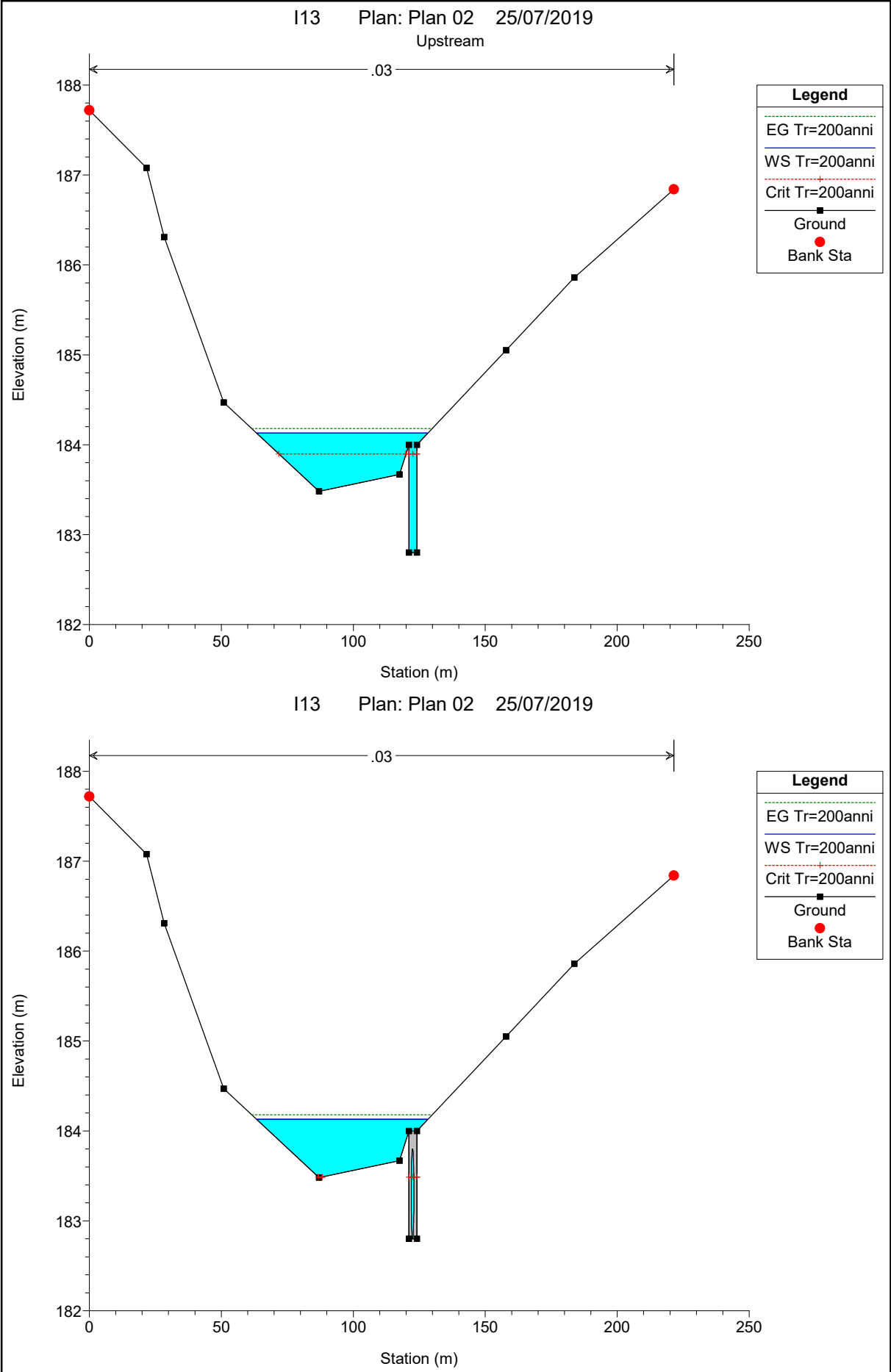
I12 Plan: Plan 01 25/07/2019
Sez G2.1



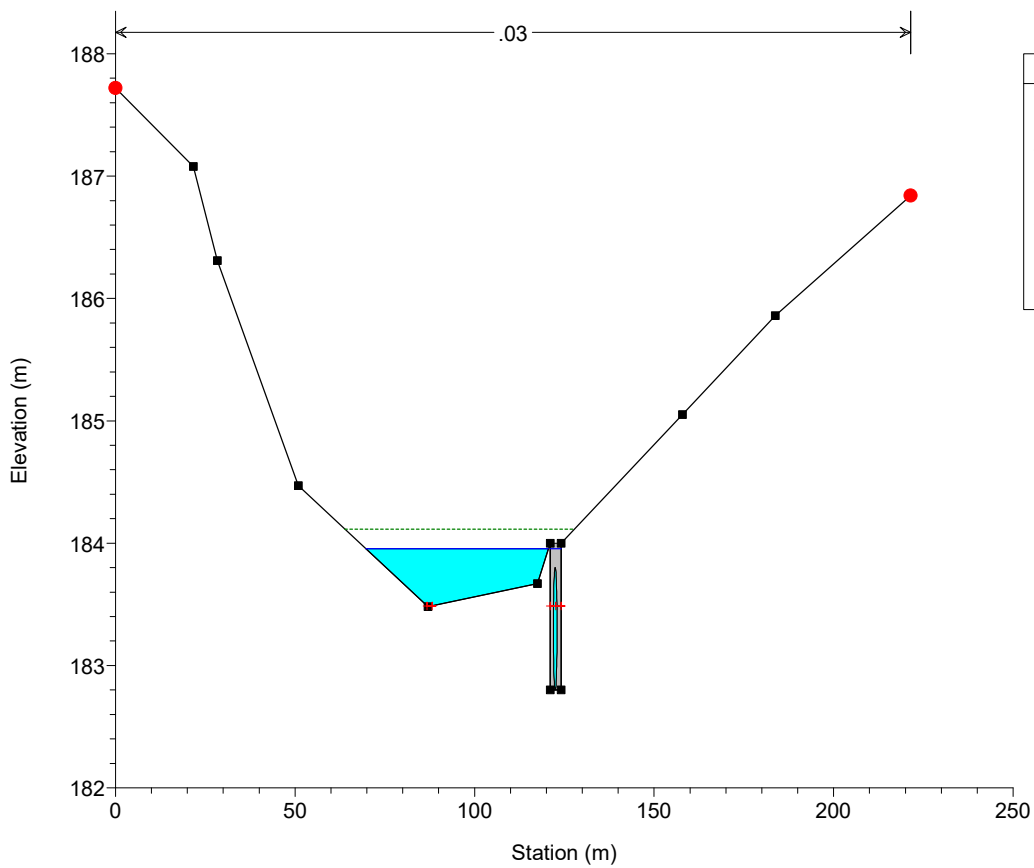
I12 Plan: Plan 01 25/07/2019
Sez G1 (Valle)







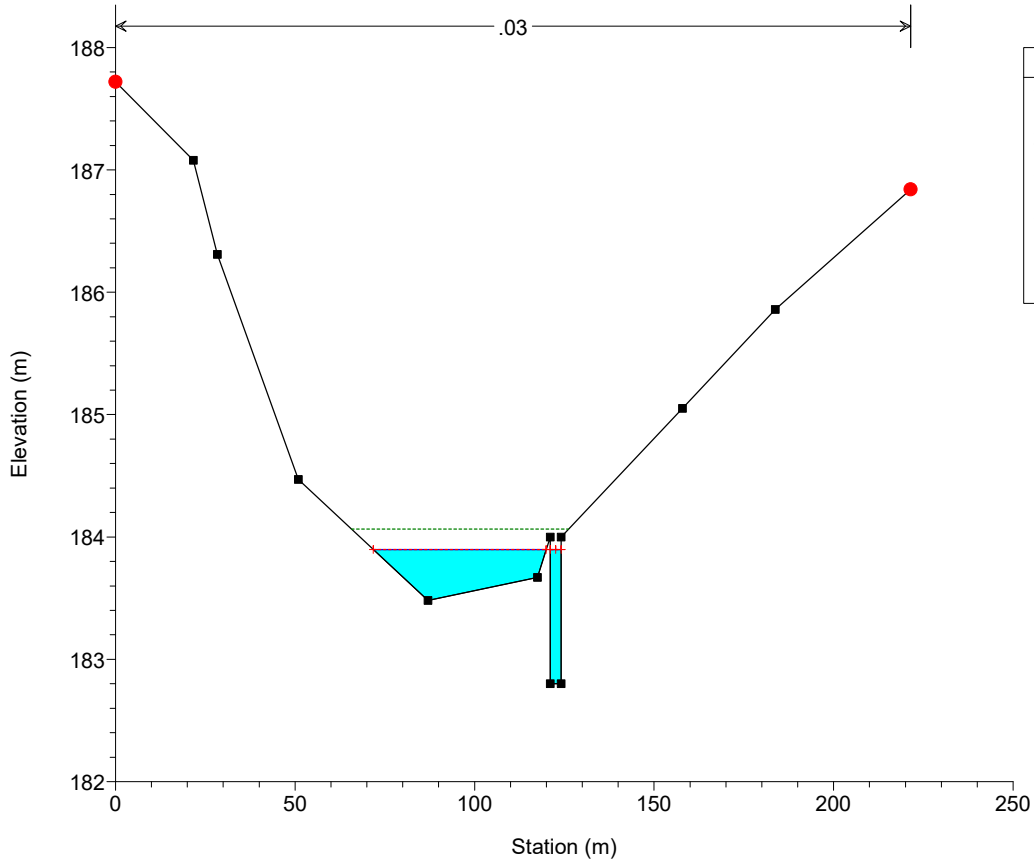
I13 Plan: Plan 02 25/07/2019



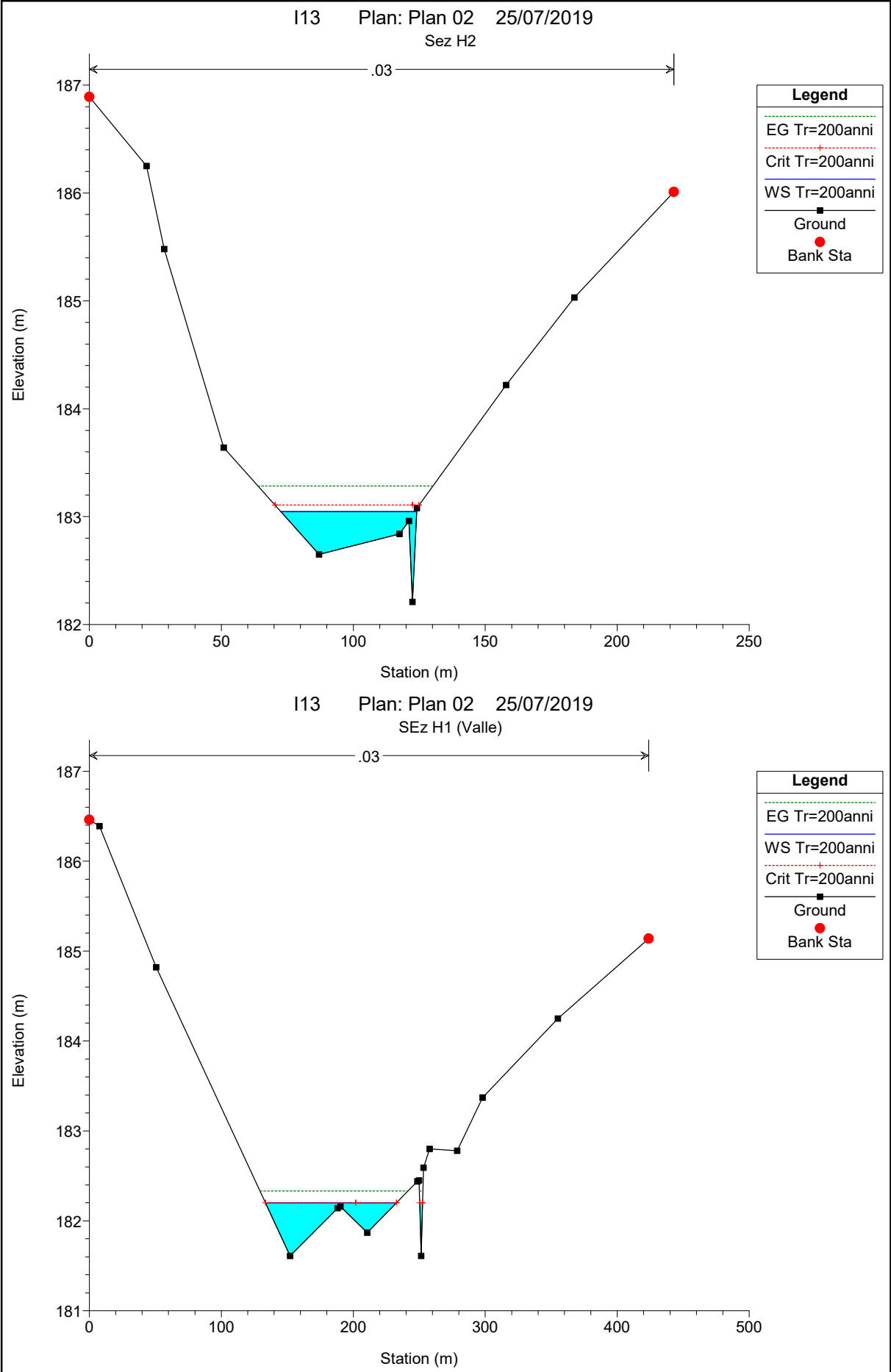
Legend	
---	EG Tr=200anni
—	WS Tr=200anni
- - -	Crit Tr=200anni
■	Ground
●	Bank Sta

I13 Plan: Plan 02 25/07/2019

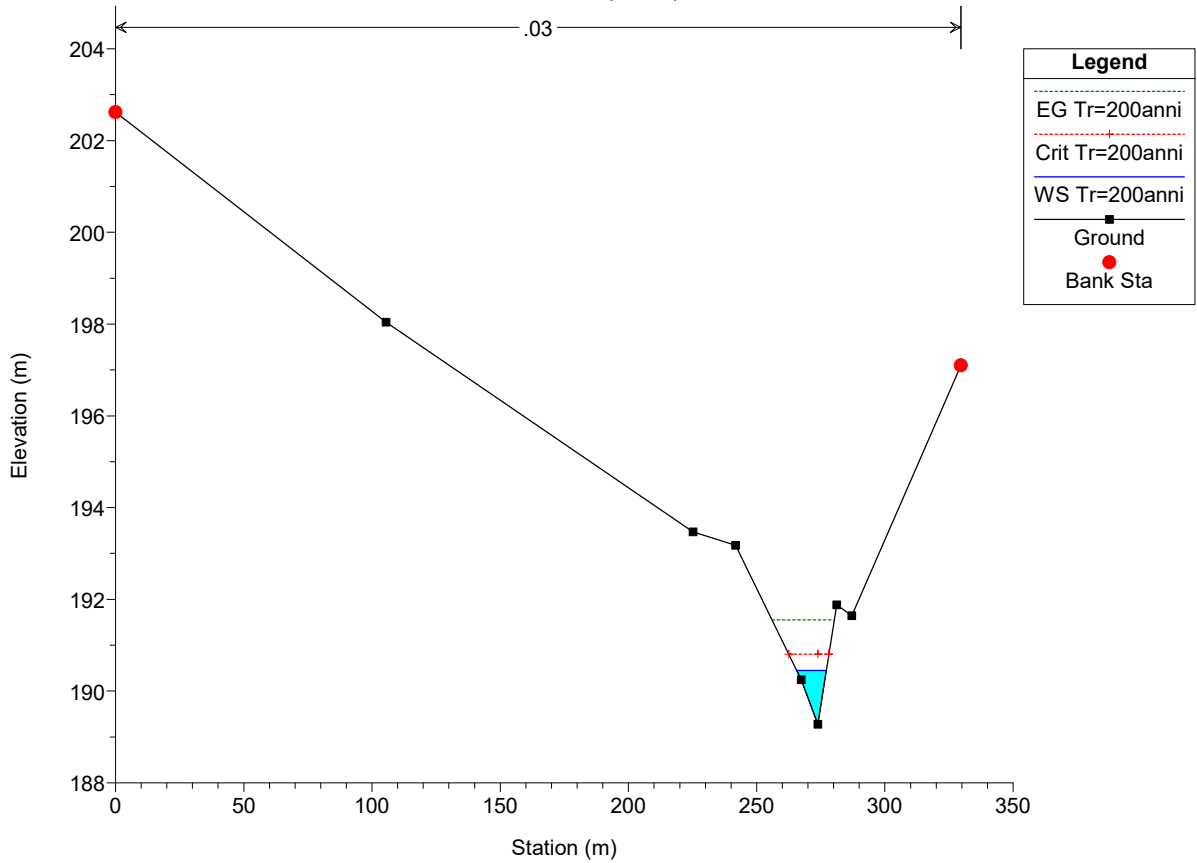
Downstream



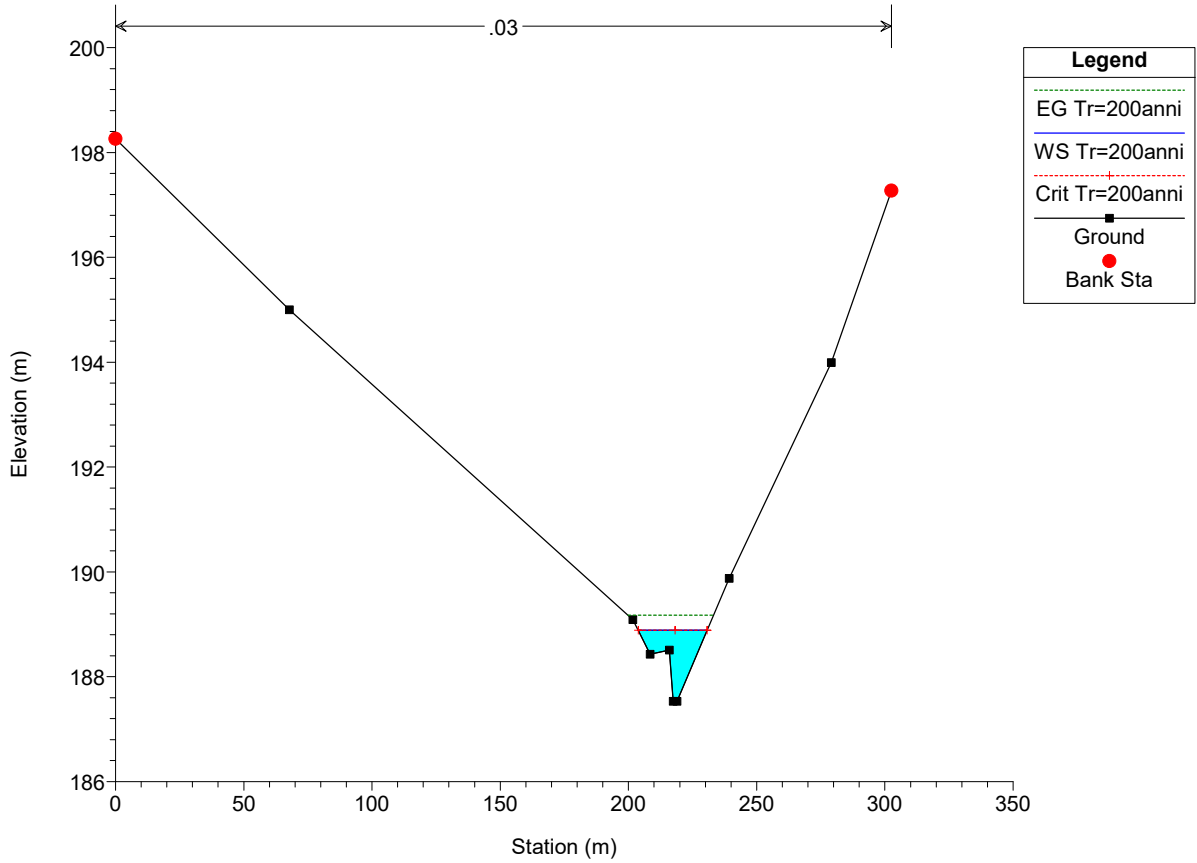
Legend	
---	EG Tr=200anni
—	WS Tr=200anni
- - -	Crit Tr=200anni
■	Ground
●	Bank Sta



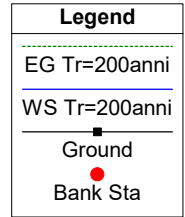
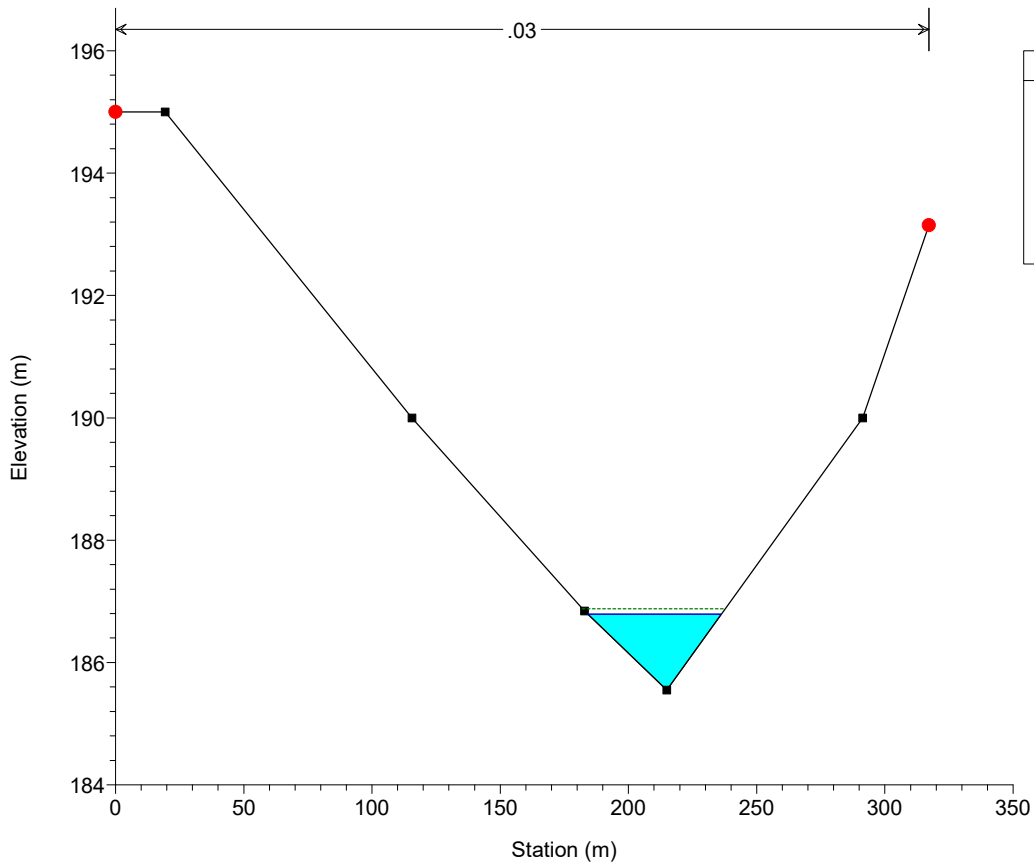
I14new Plan: Plan 02 26/07/2019
Sez L5 (monte)



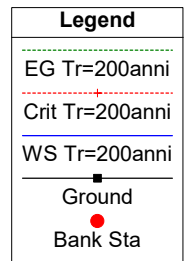
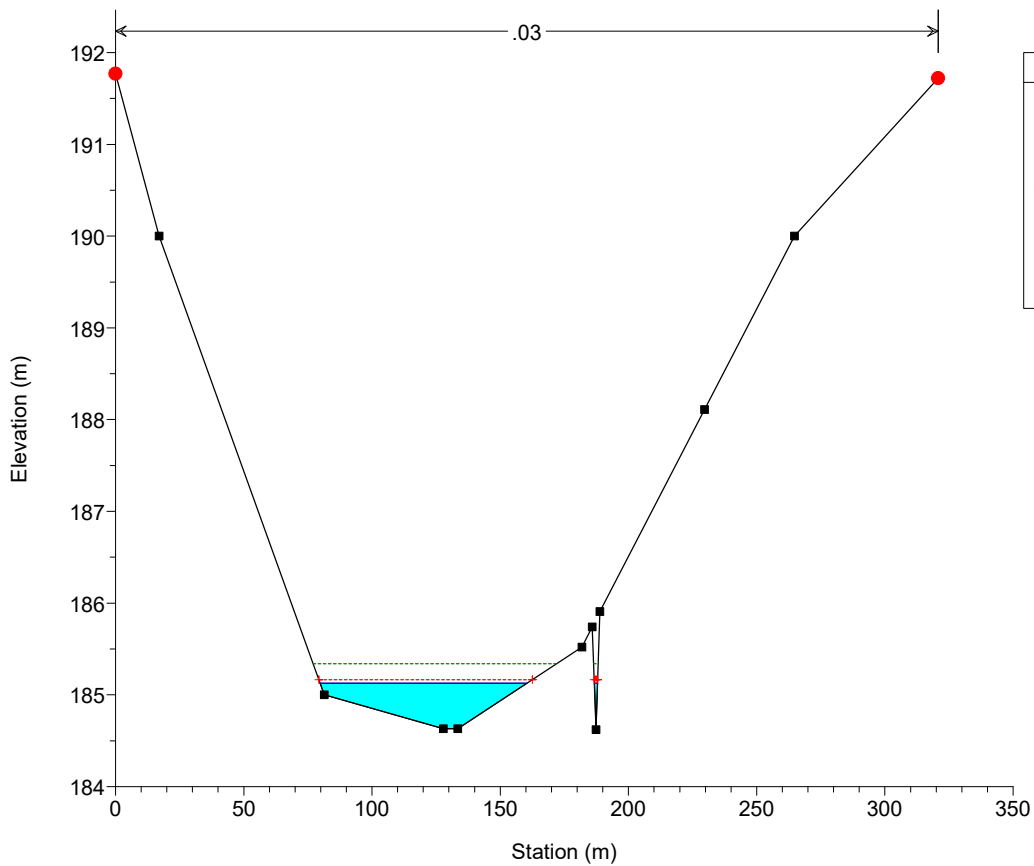
I14new Plan: Plan 02 26/07/2019
Sez L4

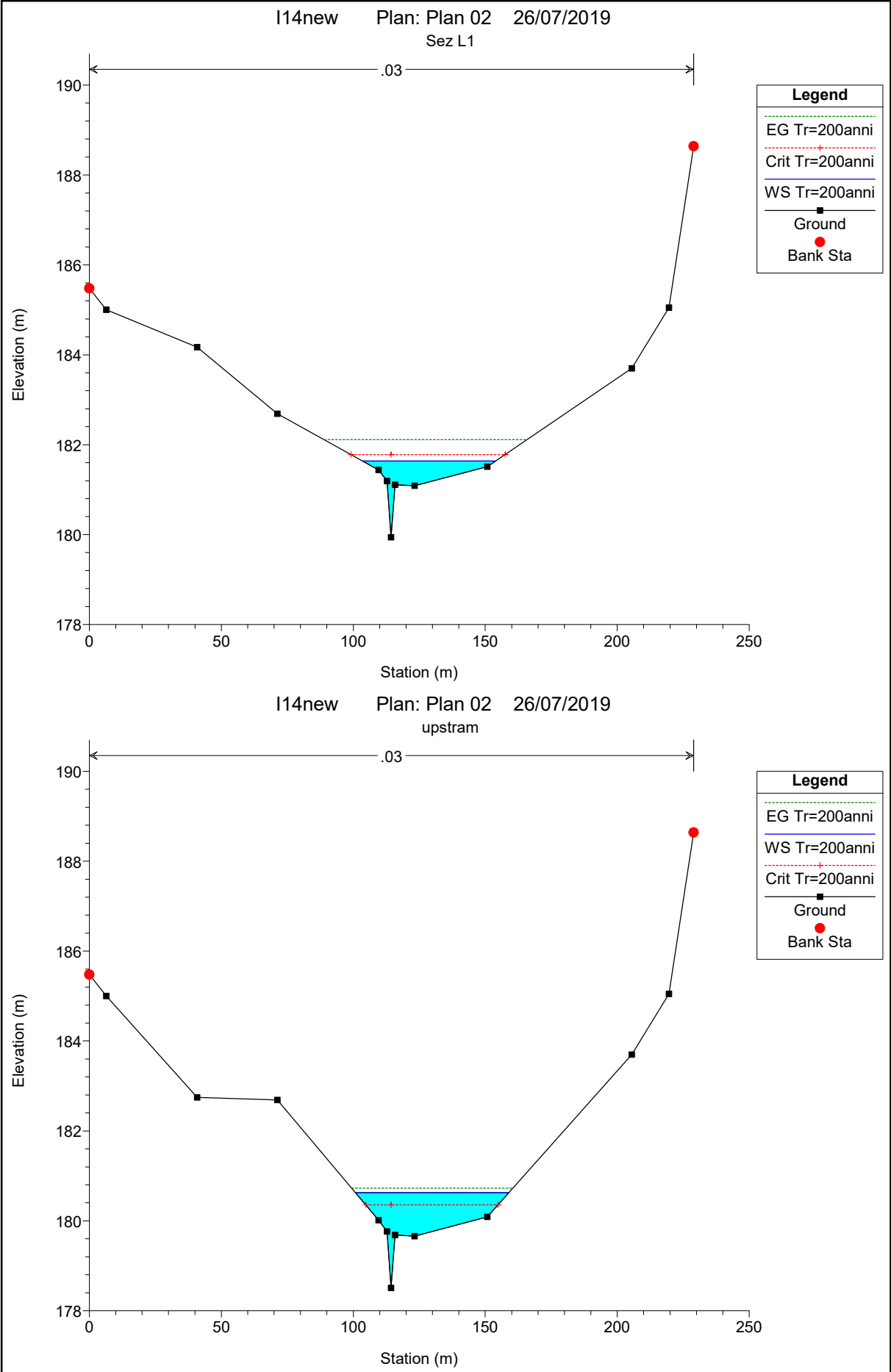


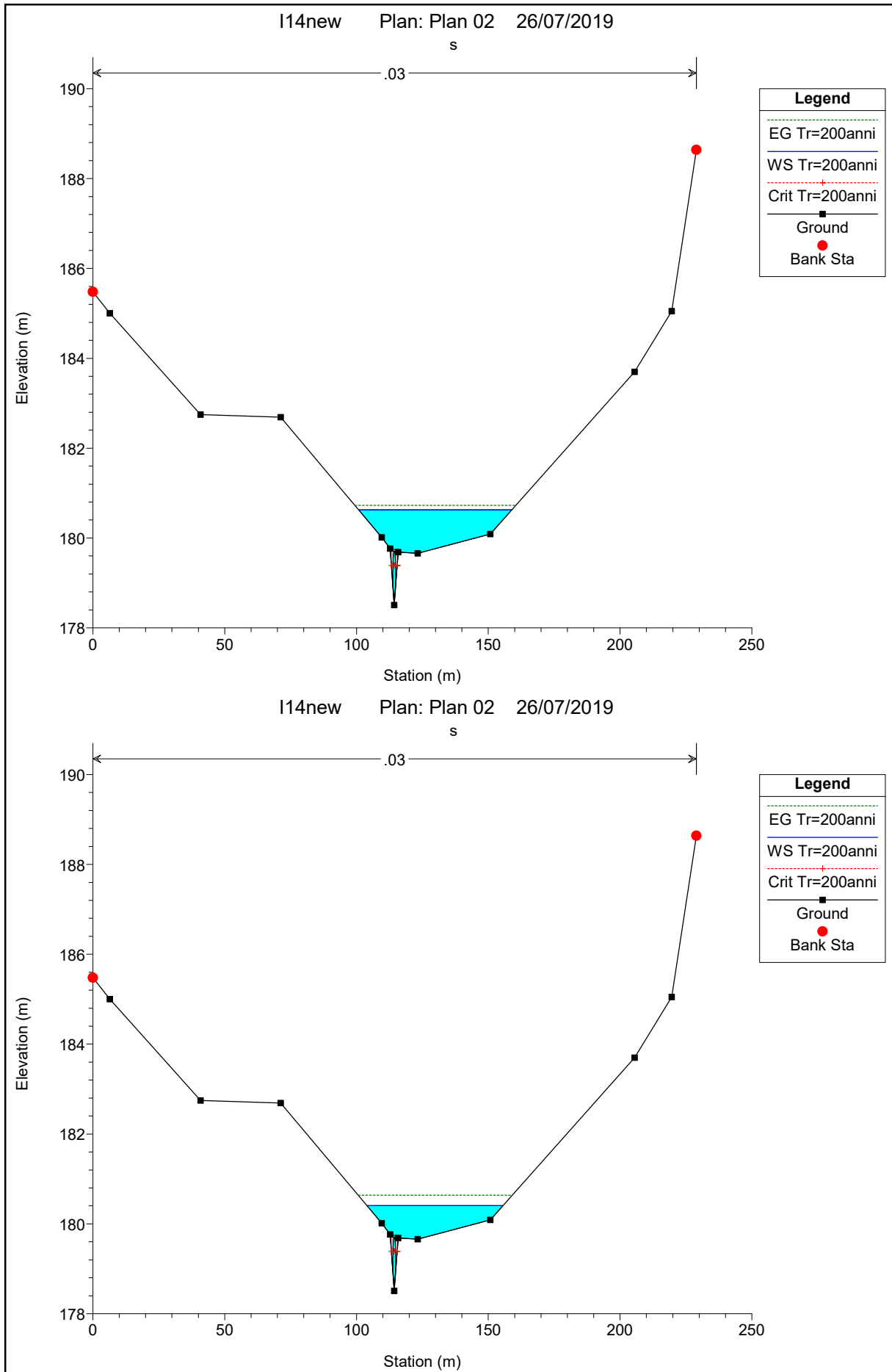
I14new Plan: Plan 02 26/07/2019
Sez L3

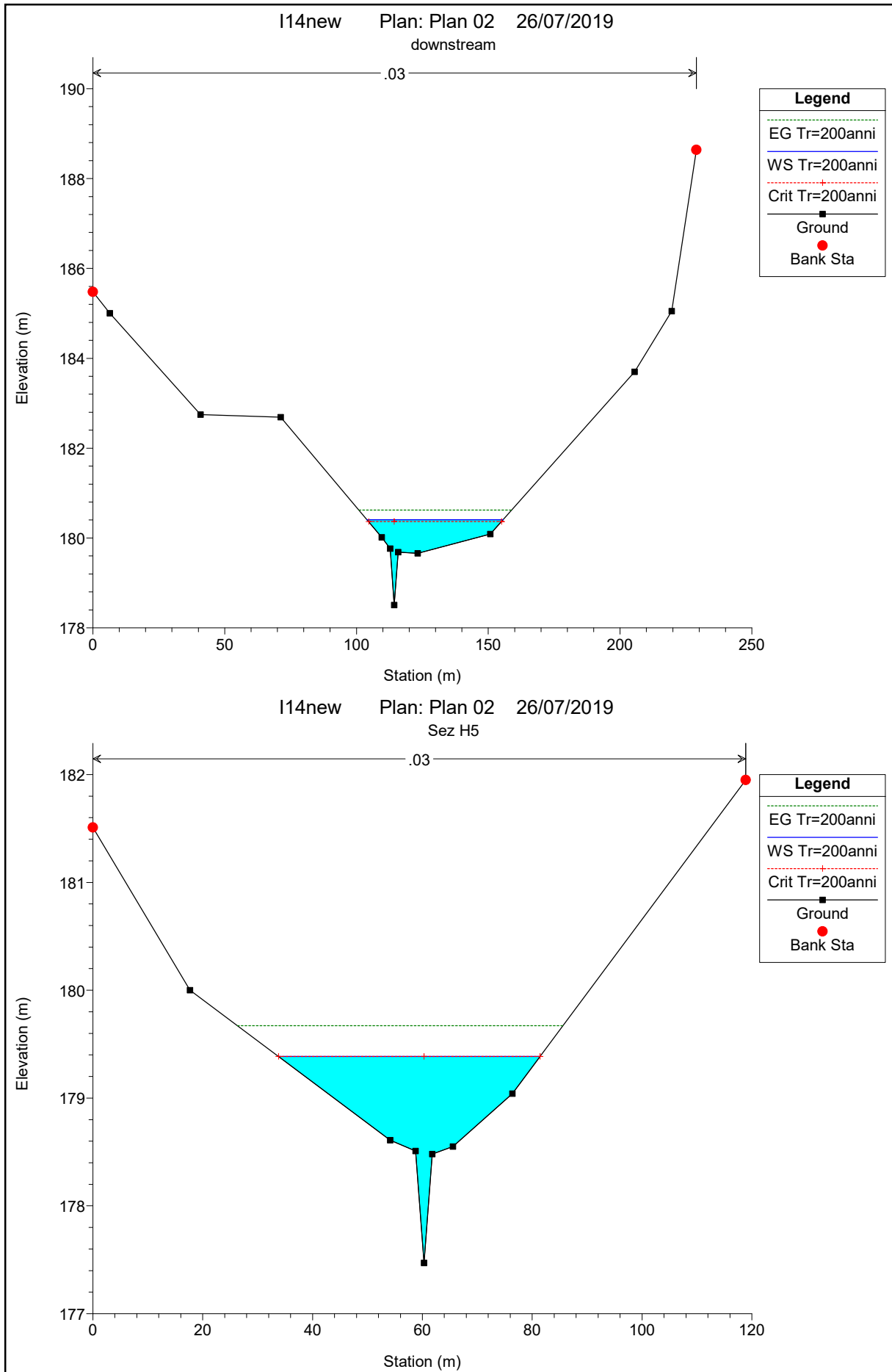


I14new Plan: Plan 02 26/07/2019
Sez L2

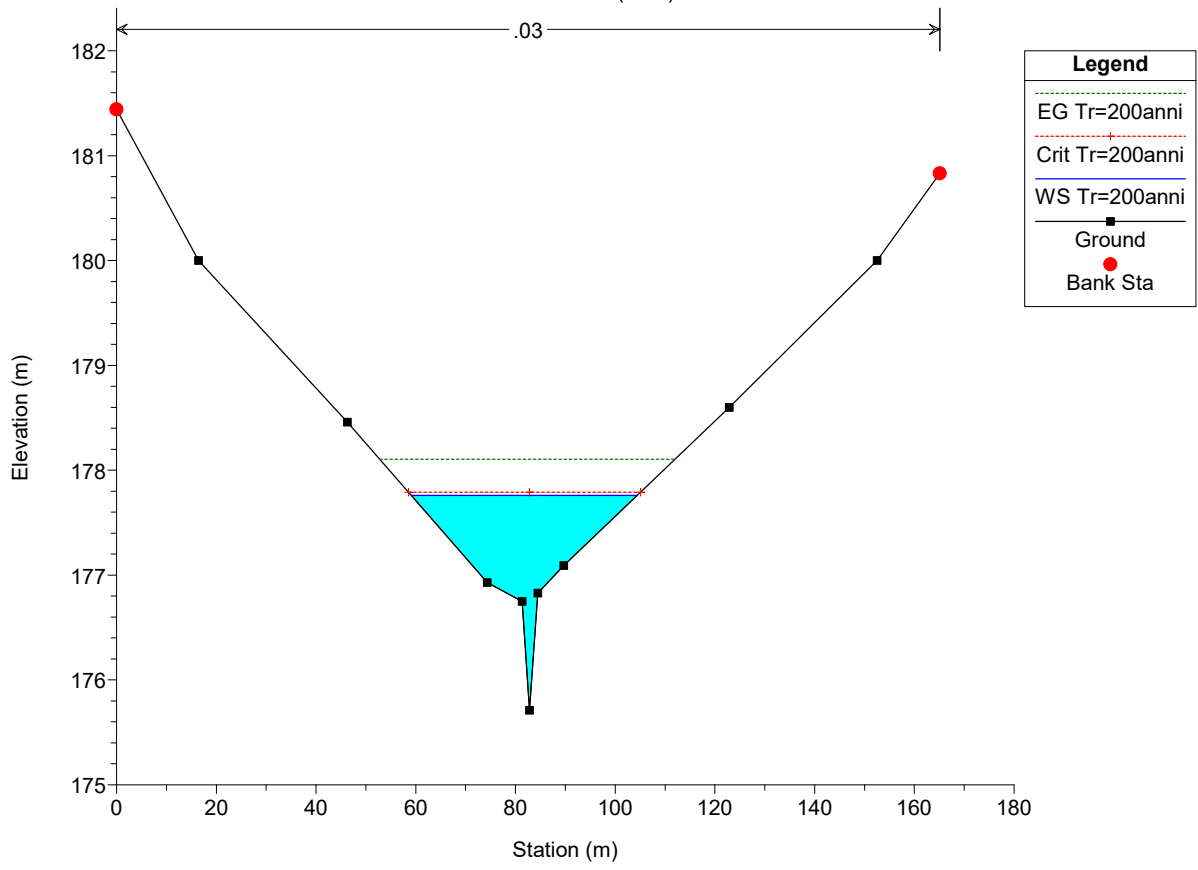


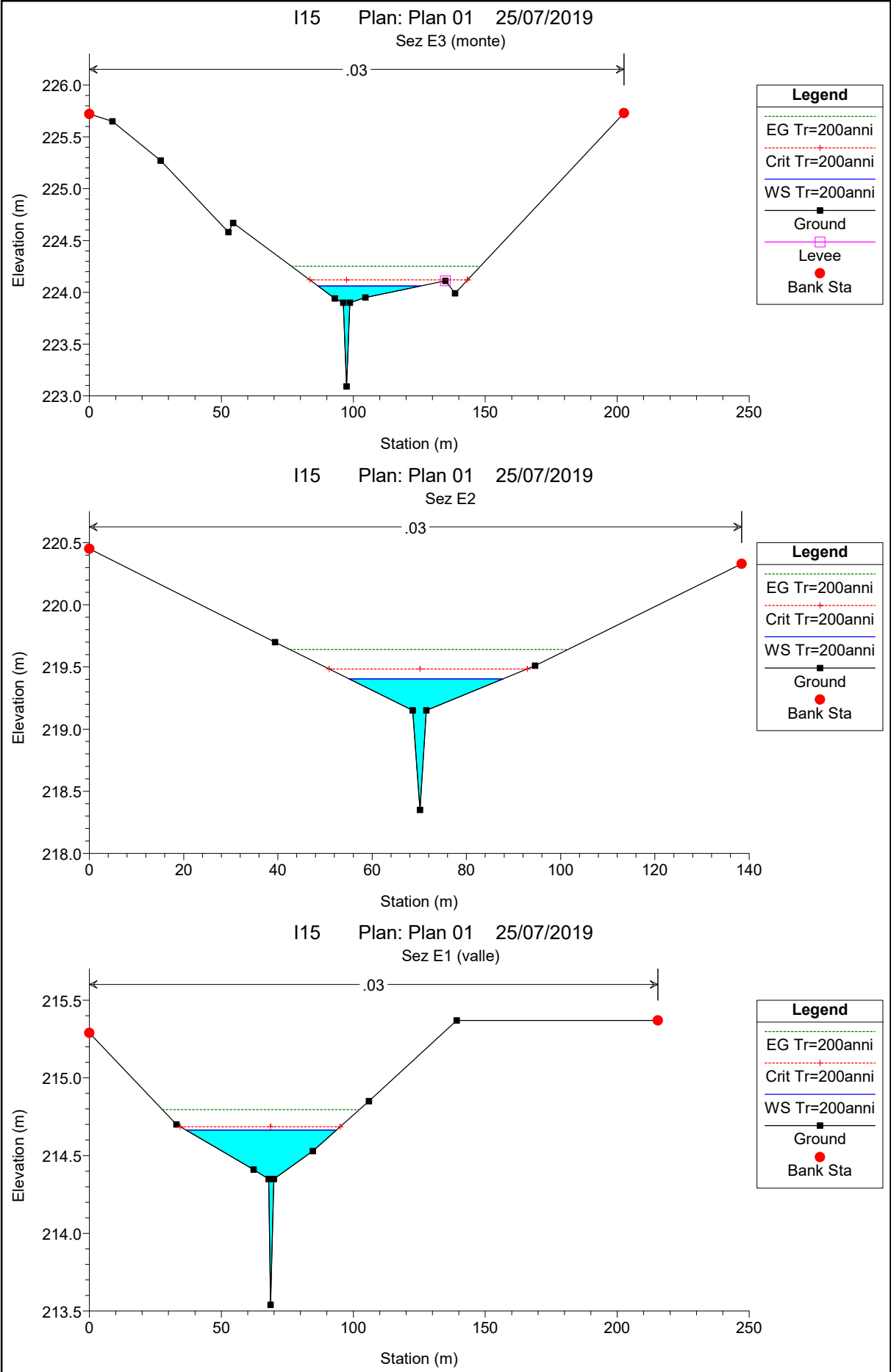




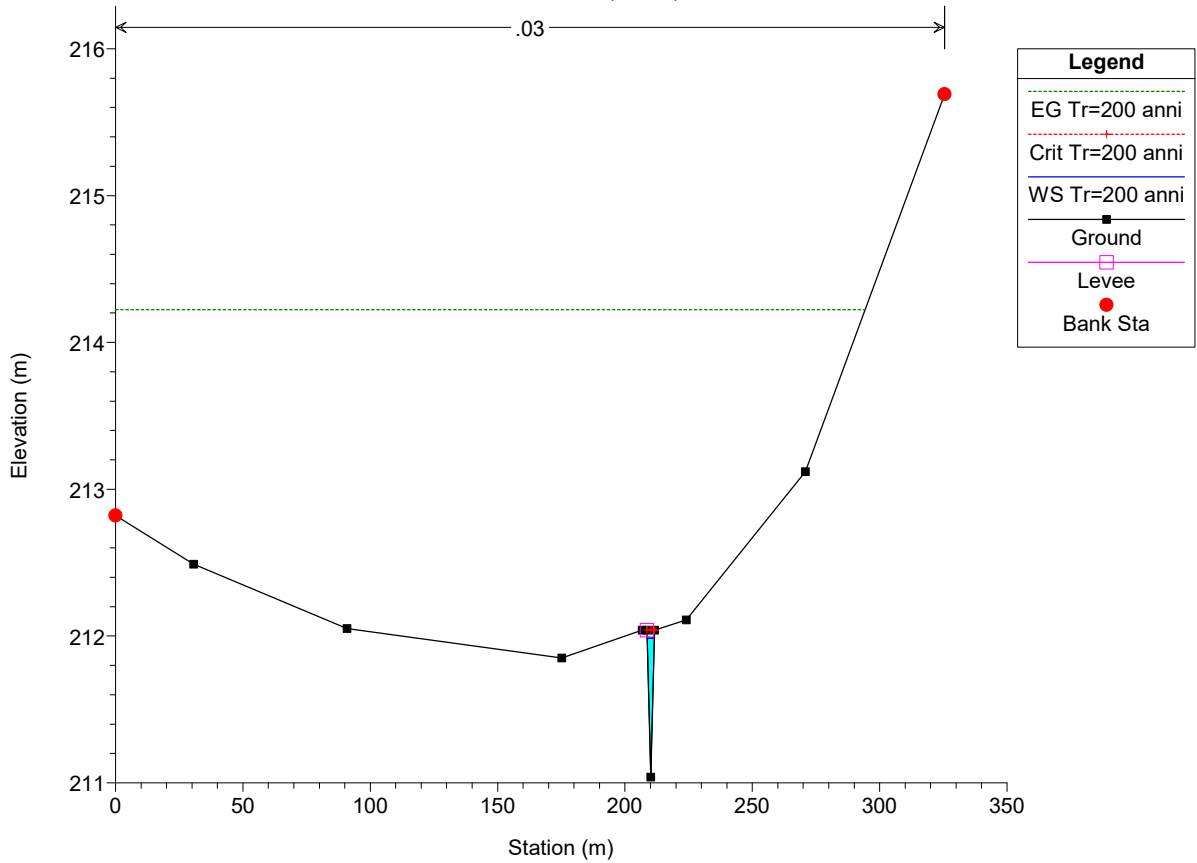


I14new Plan: Plan 02 26/07/2019
Sez H6 (valle)

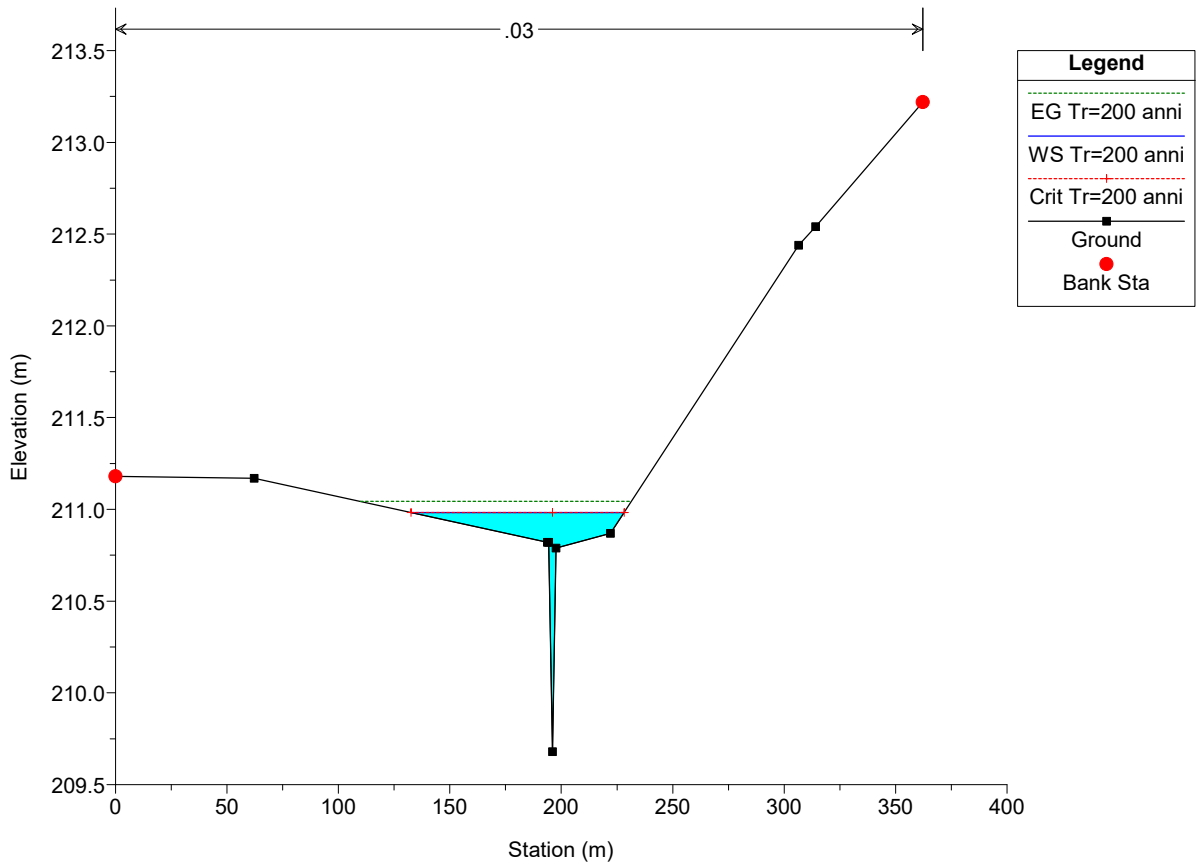




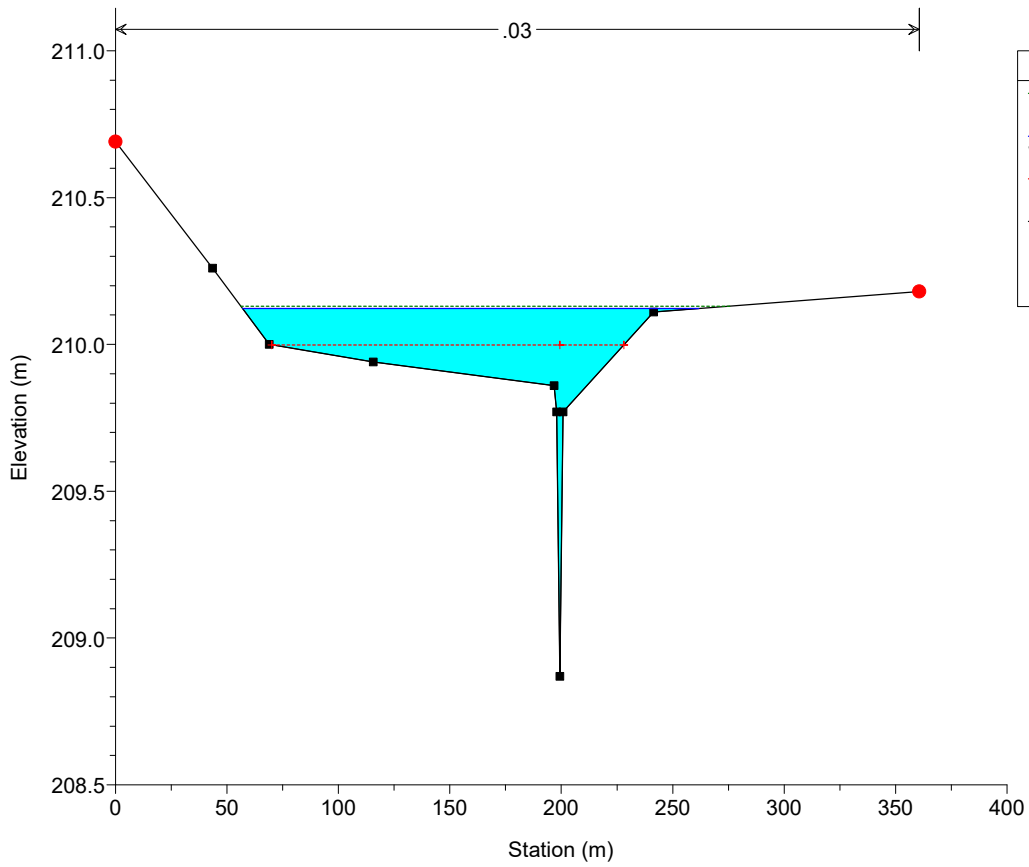
I16 Plan: Plan 01 26/07/2019
Sez F1 (Monte)



I16 Plan: Plan 01 26/07/2019
Sez F2

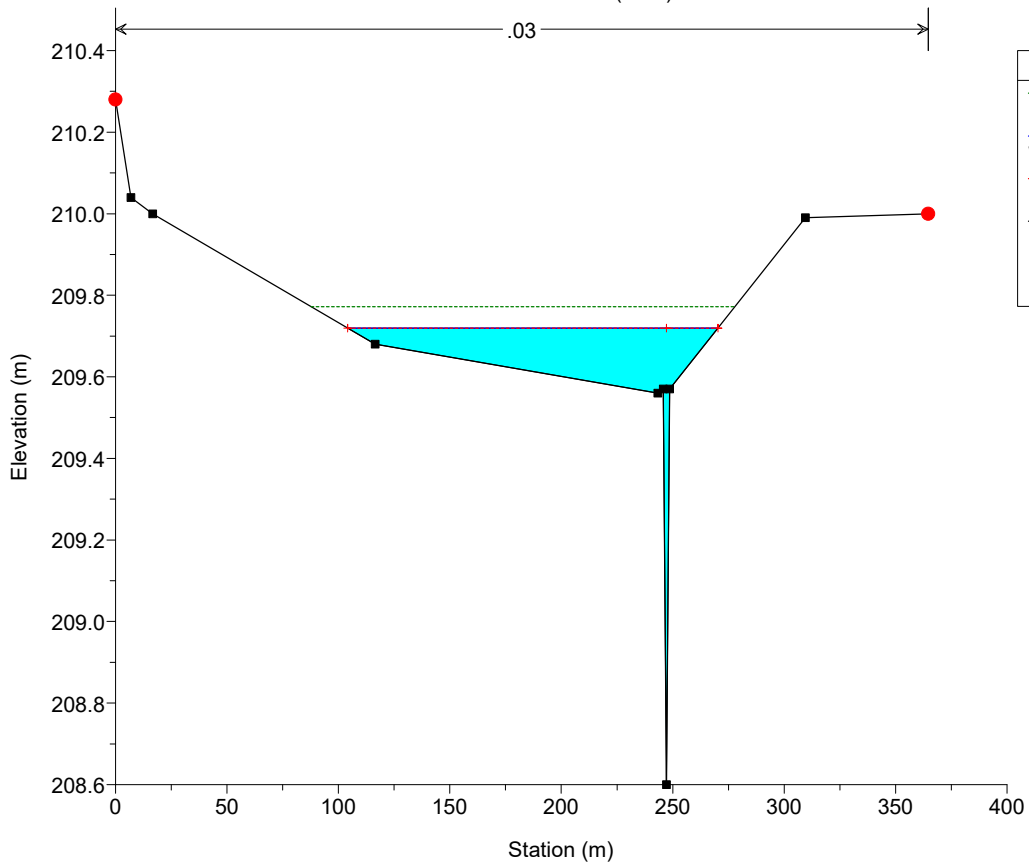


I16 Plan: Plan 01 26/07/2019
Sez F3



Legend	
EG Tr=200 anni	(Dotted green line)
WS Tr=200 anni	(Solid blue line)
Crit Tr=200 anni	(Dashed red line)
Ground	(Black square)
Bank Sta	(Red circle)

I16 Plan: Plan 01 26/07/2019
Sez F4 (valle)



Legend	
EG Tr=200 anni	(Dotted green line)
WS Tr=200 anni	(Solid blue line)
Crit Tr=200 anni	(Dashed red line)
Ground	(Black square)
Bank Sta	(Red circle)

