
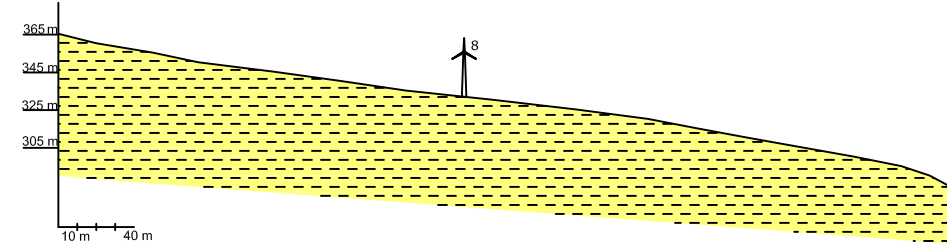


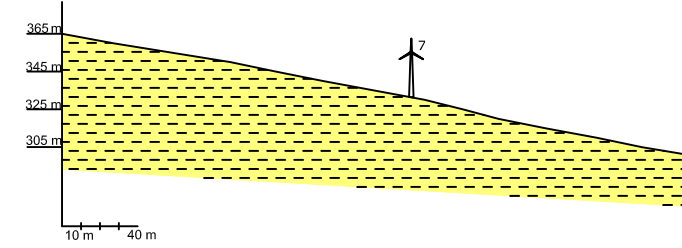
**Profilo Geologico 1**  
Scala orizzontale 1:5.000  
Scala verticale 1:5.000




**Profilo Geologico 2**  
Scala orizzontale 1:5.000  
Scala verticale 1:5.000



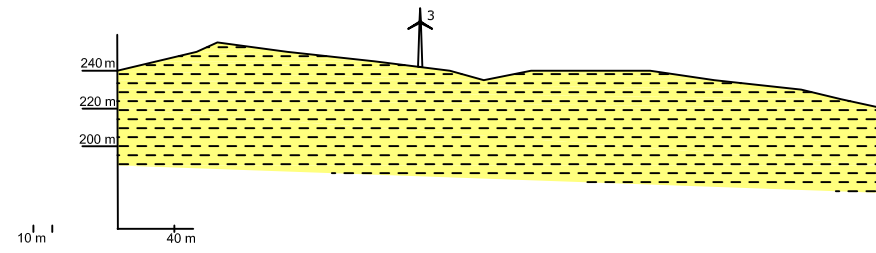
**Profilo Geologico 3**  
Scala orizzontale 1:5.000  
Scala verticale 1:5.000



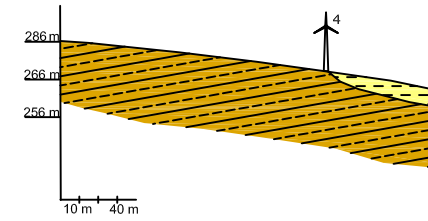
**Profilo Geologico 5**  
Scala orizzontale 1:5.000  
Scala verticale 1:5.000



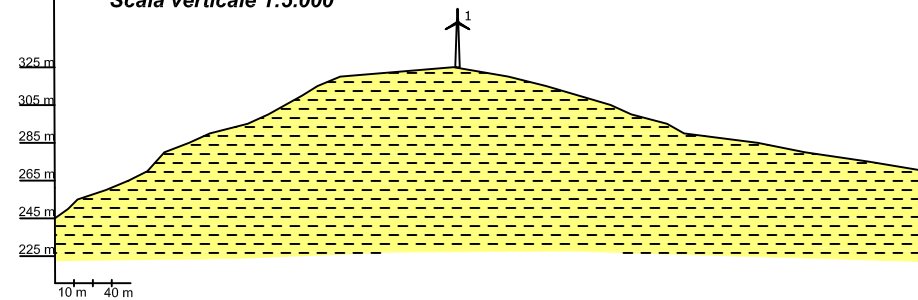
**Profilo Geologico 6**  
Scala orizzontale 1:5.000  
Scala verticale 1:5.000



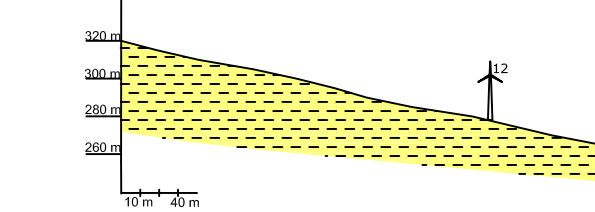
**Profilo Geologico 7**  
Scala orizzontale 1:5.000  
Scala verticale 1:5.000



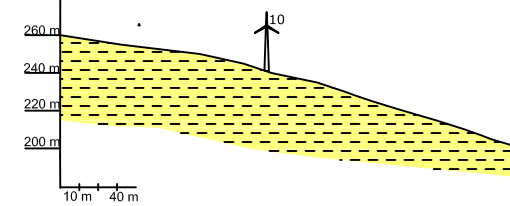
**Profilo Geologico 9**  
Scala orizzontale 1:5.000  
Scala verticale 1:5.000



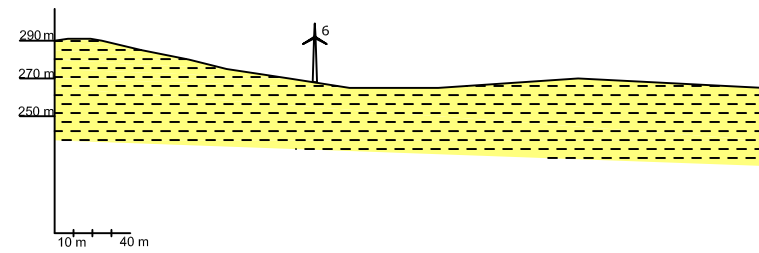
**Profilo Geologico 10**  
Scala orizzontale 1:5.000  
Scala verticale 1:5.000



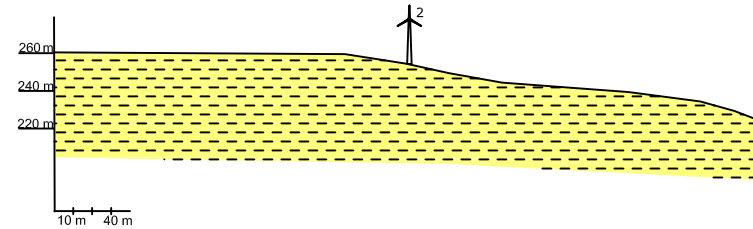
**Profilo Geologico 11**  
Scala orizzontale 1:5.000  
Scala verticale 1:5.000



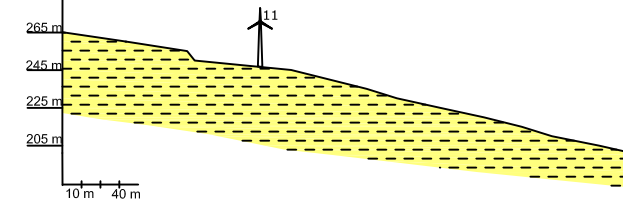
**Profilo Geologico 4**  
Scala orizzontale 1:5.000  
Scala verticale 1:5.000



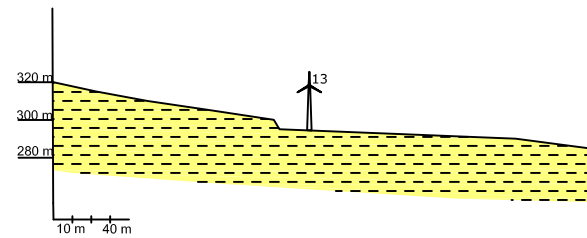
**Profilo Geologico 8**  
Scala orizzontale 1:5.000  
Scala verticale 1:5.000



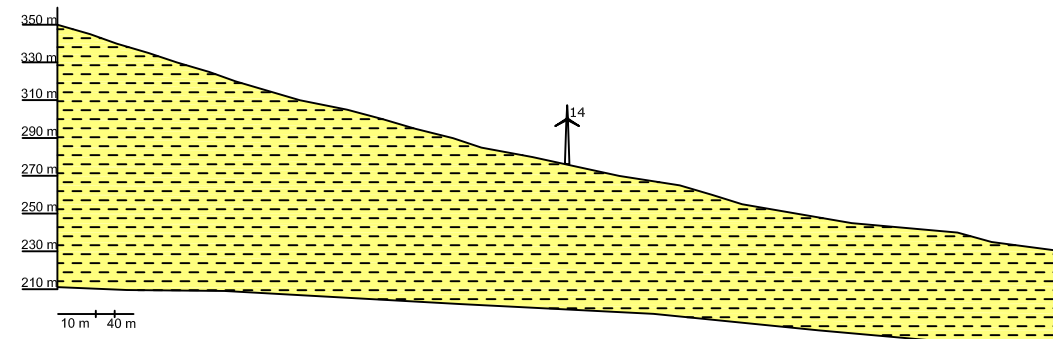
**Profilo Geologico 12**  
Scala orizzontale 1:5.000  
Scala verticale 1:5.000



**Profilo Geologico 13**  
Scala orizzontale 1:5.000  
Scala verticale 1:5.000



**Profilo Geologico 14**  
Scala orizzontale 1:5.000  
Scala verticale 1:5.000



**LEGENDA:**

 Argille Subappennine

 Formazione di Serra Palazzo

 Aerogeneratore

**REGIONE BASILICATA**  
**COMUNE di SAN MAURO FORTE - GARAGUSO - SALANDRA**  
(Provincia di Matera)

**PROGETTO PER LA REALIZZAZIONE DI UN PARVO EOLICO**  
**NEL COMUNE DI SAN MAURO FORTE - GARAGUSO - SALANDRA**

**STUDIO GEOLOGICO**

ELAB:	COMMITTENTE	ESEGUITO	DATA	
	ITW SAN MAURO FORTE SRL	Studio di Geologia e Geolngegneria Dr. Geol. Antonio DE CARLO	Luglio 2019	
ALLEGATO	<b>G E O</b> PROFILI GEOLOGICI			
A.16.a.11				
	REVISIONI			
DATA	DESCRIZIONE	ESEGUITO	VERIFICATO	APPROVATO

IL COLLABORATORE  
Dr. Bartolo ROMANIELLO

IL GEOLOGO  
Dr. Antonio DE CARLO

