Tracciato W4 – Sez. 1 – Progr. 0+000.00
Scala 1:200
Q.Rif. 250.00m

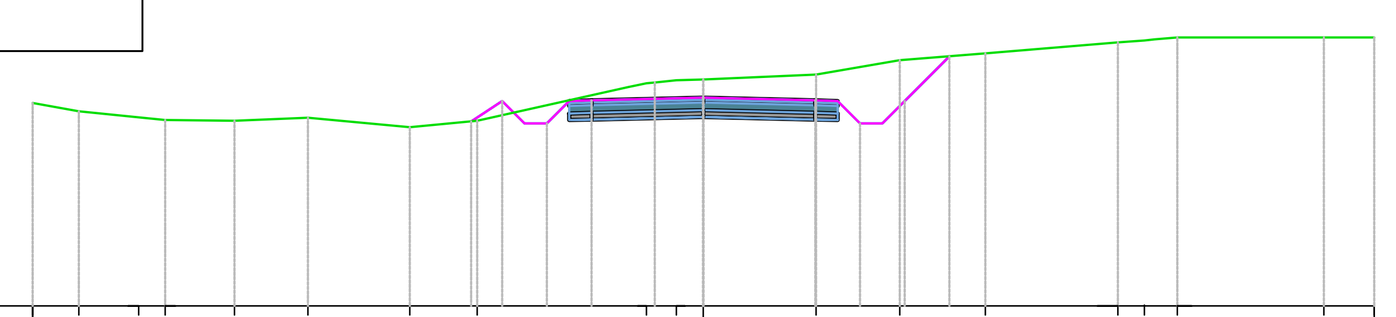

PROGRESSIVE TERRENO	-15.00 -13.96 -12.63 -12.03 -10.48 -8.84 -6.56 -5.06 -1.27 -0.61 2.52 4.39 6.30 9.27 9.86 10.60 13.88 15.00
QUOTE TERRENO	254.54 254.35 254.22 254.16 254.14 254.21 254.00 254.14 254.98 255.04 255.07 255.17 255.49 255.65 255.89 255.94 256.00 256.00 256.00
DISTANZE PARZIALI TERRENO	1.04 1.34 0.60 1.55 1.64 2.28 1.50 3.37 0.61 2.52 1.87 1.92 2.96 0.59 0.51 3.28 1.12
PROGRESSIVE PROGETTO	-5.19 -4.50 -4.00 -3.50 -3.00 -2.50 0.00 2.50 3.00 3.50 4.00 4.50 5.50
QUOTE PROGETTO	254.13 254.58 254.08 254.08 254.58 254.60 254.66 254.60 254.58 254.08 254.08 254.58 255.58
DISTANZE PARZIALI PROGETTO	0.69 0.50 0.50 0.50 0.50 2.50 2.50 0.50 0.50 0.50 0.50 1.00

Tracciato W4 – Sez. 2 – Progr. 0+050.00
Scala 1:200
Q.Rif. 250.00m

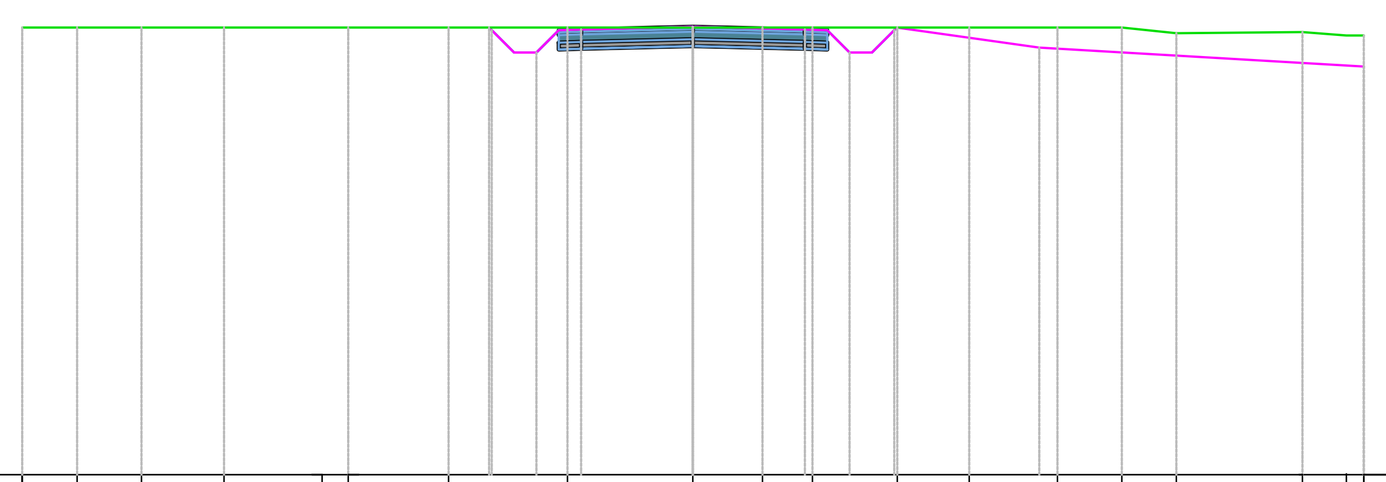

PROGRESSIVE TERRENO	-15.00 -13.77 -12.33 -10.48 -8.29 -7.70 -5.46 -2.81 0.00 1.55 2.67 4.57 6.18 8.15 9.59 10.81 13.63 14.61 15.00
QUOTE TERRENO	260.00 260.00 260.00 260.00 260.00 260.00 260.00 260.00 260.00 260.00 260.00 260.00 260.00 260.00 260.00 259.88 259.90 259.82 259.83
DISTANZE PARZIALI TERRENO	1.23 1.44 1.85 2.19 0.58 2.24 2.39 2.36 1.55 1.12 1.90 1.61 1.97 1.44 1.22 2.82 0.98
PROGRESSIVE PROGETTO	-4.56 -4.50 -4.00 -3.50 -3.00 -2.50 0.00 2.50 3.00 3.50 4.00 4.50 7.75 15.00
QUOTE PROGETTO	260.00 259.94 259.44 259.44 259.94 259.96 260.02 259.96 259.94 259.44 259.44 259.94 259.55 259.13
DISTANZE PARZIALI PROGETTO	0.50 0.50 0.50 0.50 2.50 2.50 0.50 0.50 0.50 0.50 3.19 7.25

Tracciato W4 – Sez. 3 – Progr. 0+100.00
Scala 1:200
Q.Rif. 260.00m

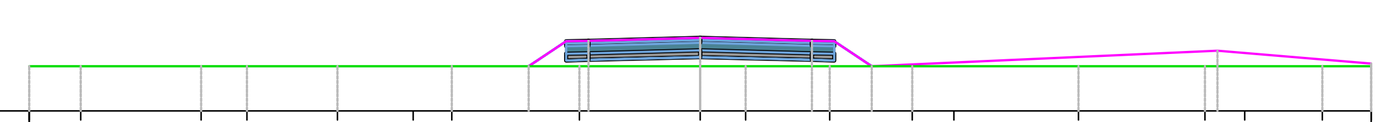

PROGRESSIVE TERRENO	-15.00 -13.85 -11.16 -10.13 -8.11 -6.41 -5.55 -2.70 0.00 1.02 2.90 4.74 5.67 8.45 11.29 12.17 13.91 15.00
QUOTE TERRENO	261.00 261.00 261.00 261.00 261.00 261.00 261.00 261.00 261.00 261.00 261.00 261.00 261.00 261.00 261.00 261.00 261.00 261.00
DISTANZE PARZIALI TERRENO	0.66 2.69 1.03 2.02 1.70 0.86 2.66 2.70 0.96 1.88 1.84 0.94 2.78 2.72 0.88 1.73 1.09
PROGRESSIVE PROGETTO	-3.84 -3.00 -2.50 2.50 3.00 3.84 11.57 15.00
QUOTE PROGETTO	261.00 261.56 261.57 261.63 261.57 261.56 261.00 261.35 261.06
DISTANZE PARZIALI PROGETTO	0.84 0.50 2.50 2.50 0.50 0.84 7.73 3.43

Tracciato W4 – Sez. 4 – Progr. 0+150.00
Scala 1:200
Q.Rif. 260.00m

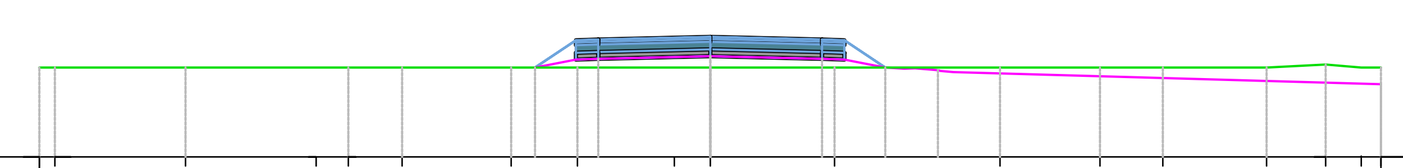

PROGRESSIVE TERRENO	-15.00 -14.66 -11.73 -8.81 -8.09 -6.89 -4.45 -2.97 -0.81 0.00 2.78 6.48 8.71 10.12 12.44 13.76 14.56 15.00
QUOTE TERRENO	262.00 262.00 262.00 262.00 262.00 262.00 262.00 262.00 262.00 262.00 262.00 262.00 262.00 262.00 262.00 262.07 262.00 262.00
DISTANZE PARZIALI TERRENO	2.90 2.92 0.73 1.20 2.44 1.48 2.17 0.81 2.78 3.46 2.24 1.40 2.32 1.32 0.80
PROGRESSIVE PROGETTO	-3.92 -3.00 -2.50 0.00 2.50 3.00 3.92 4.34 5.09 5.44 15.00
QUOTE PROGETTO	262.00 262.18 262.19 262.26 262.19 262.18 262.00 261.97 261.94 261.90 261.63
DISTANZE PARZIALI PROGETTO	0.92 0.50 2.50 2.50 0.50 0.92 0.42 0.75 0.35 9.56

Tracciato W4 – Sez. 5 – Progr. 0+200.00
Scala 1:200
Q.Rif. 260.00m

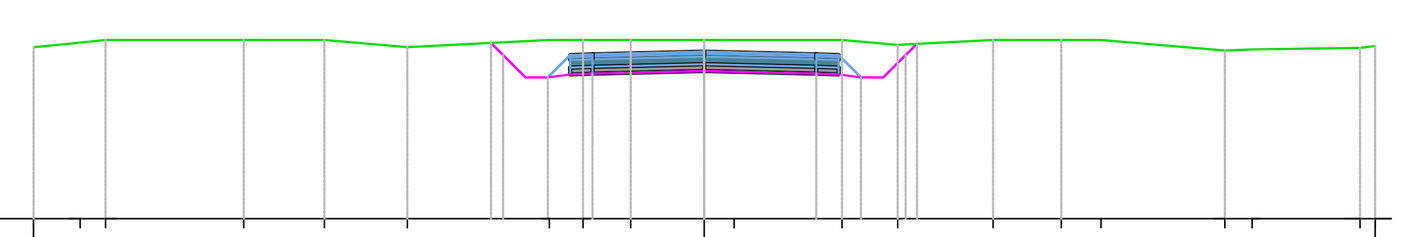

PROGRESSIVE TERRENO	-15.00 -13.96 -13.39 -10.30 -8.50 -6.64 -3.47 -2.71 -1.65 0.67 3.08 4.32 6.46 7.98 8.87 11.64 12.24 14.66 15.00
QUOTE TERRENO	263.84 263.94 264.00 264.00 264.00 263.84 264.00 264.00 264.00 264.00 264.00 264.00 263.89 264.00 264.00 264.00 263.76 263.79 263.83 263.86
DISTANZE PARZIALI TERRENO	0.71 0.57 3.09 1.80 1.85 3.18 1.06 1.65 0.67 2.41 1.24 2.13 1.52 0.89 2.77 0.61 2.41
PROGRESSIVE PROGETTO	-4.77 -4.50 -4.00 -3.50 -3.00 -2.50 0.00 2.50 3.00 3.50 4.00 4.50 4.75
QUOTE PROGETTO	263.93 263.66 263.16 263.16 263.23 263.25 263.31 263.25 263.23 263.16 263.16 263.66 263.91
DISTANZE PARZIALI PROGETTO	0.27 0.50 0.50 0.50 0.50 2.50 2.50 0.50 0.50 0.50 0.50 0.25

Tracciato W4 – Sez. 6 – Progr. 0+250.00
Scala 1:200
Q.Rif. 260.00m

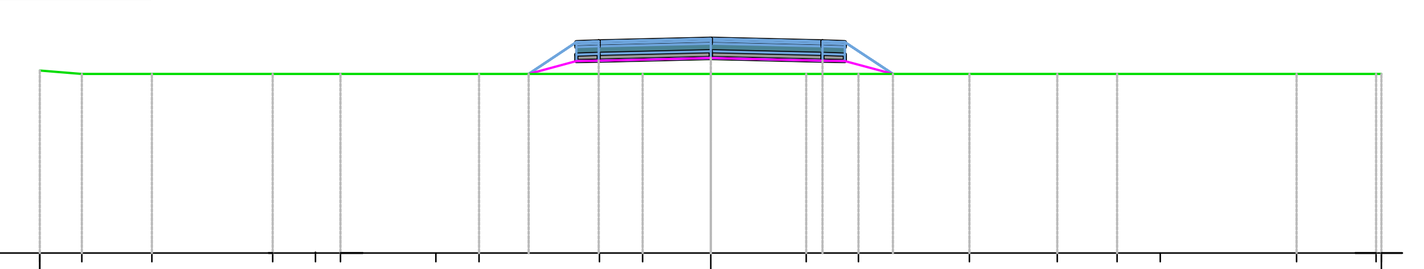

PROGRESSIVE TERRENO	-15.00 -14.06 -12.49 -9.80 -8.83 -8.27 -6.14 -5.18 -2.49 -1.52 2.13 3.30 5.79 7.75 9.09 10.05 13.10 14.88 15.00
QUOTE TERRENO	264.08 264.00 264.00 264.00 264.00 264.00 264.00 264.00 264.00 264.00 264.00 264.00 264.00 264.00 264.00 264.00 264.00 264.00 264.00 264.00
DISTANZE PARZIALI TERRENO	0.94 1.57 2.69 0.96 0.56 2.13 0.97 2.69 0.96 1.52 2.01 1.17 2.49 1.96 1.34 0.61 3.05 1.78
PROGRESSIVE PROGETTO	-4.07 -3.00 -2.50 2.50 3.00 4.07
QUOTE PROGETTO	264.00 264.28 264.30 264.36 264.30 264.28 264.00
DISTANZE PARZIALI PROGETTO	1.07 0.50 2.50 2.50 0.50 1.07

Tracciato W4 – Sez. 7 – Progr. 0+300.00
Scala 1:200
Q.Rif. 260.00m

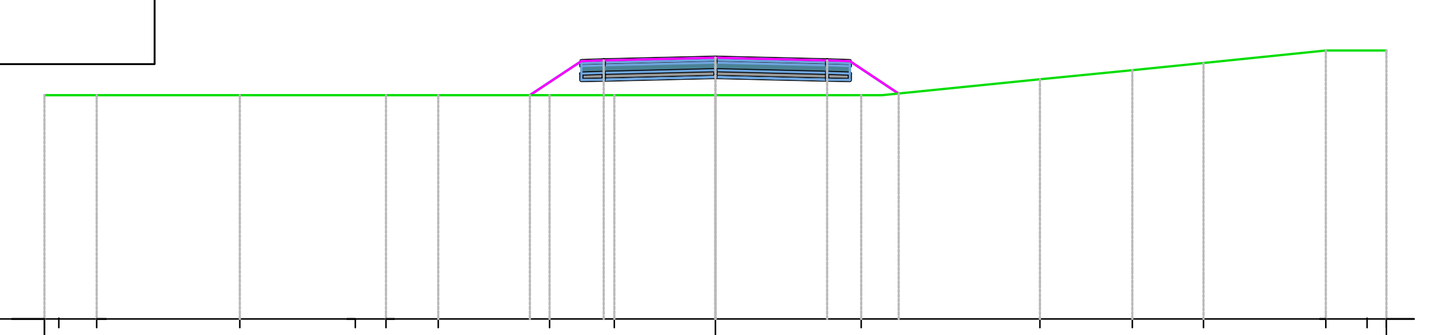

PROGRESSIVE TERRENO	-15.00 -14.68 -13.84 -10.64 -8.05 -7.37 -6.20 -3.71 -2.26 3.25 7.26 9.32 10.91 13.65 14.57 15.00
QUOTE TERRENO	265.00 265.00 265.00 265.00 265.00 265.00 265.00 265.00 265.00 265.00 265.00 265.36 265.56 265.72 266.00 266.00 266.00
DISTANZE PARZIALI TERRENO	0.84 2.81 2.59 0.68 1.17 2.49 1.45 2.20 3.25 3.53 2.06 1.60 2.73 0.92
PROGRESSIVE PROGETTO	-4.15 -3.00 -2.50 0.00 2.50 3.00 4.09
QUOTE PROGETTO	265.00 265.77 265.78 265.84 265.78 265.77 265.04
DISTANZE PARZIALI PROGETTO	1.15 0.50 2.50 2.50 0.50 1.09

Tracciato W4 – Sez. 8 – Progr. 0+350.00
Scala 1:200
Q.Rif. 260.00m

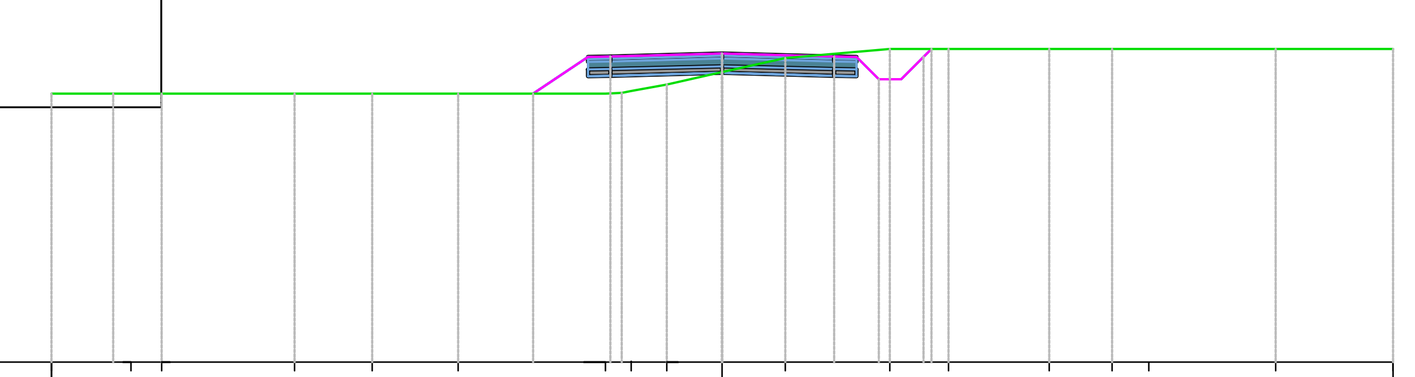

PROGRESSIVE TERRENO	-15.00 -13.21 -12.53 -9.56 -7.83 -5.90 -2.61 -2.04 -1.24 1.41 3.75 5.07 7.32 8.72 9.54 12.38 15.00
QUOTE TERRENO	266.00 266.00 266.00 266.00 266.00 266.00 266.00 266.06 266.21 266.48 266.80 267.00 267.00 267.00 267.00 267.00 267.00 267.00
DISTANZE PARZIALI TERRENO	1.39 0.68 2.97 1.73 1.92 3.30 0.80 1.24 1.41 2.34 1.31 2.25 1.40 0.82 2.84 2.35
PROGRESSIVE PROGETTO	-4.23 -3.00 -2.50 0.00 2.50 3.00 3.50 4.00 4.50 4.68
QUOTE PROGETTO	266.00 266.82 266.83 266.89 266.83 266.82 266.32 266.32 266.82 267.00
DISTANZE PARZIALI PROGETTO	1.23 0.50 2.50 2.50 0.50 0.50 0.50 0.50 0.18

Tracciato W4 – Sez. 9 – Progr. 0+400.00
Scala 1:200
Q.Rif. 260.00m

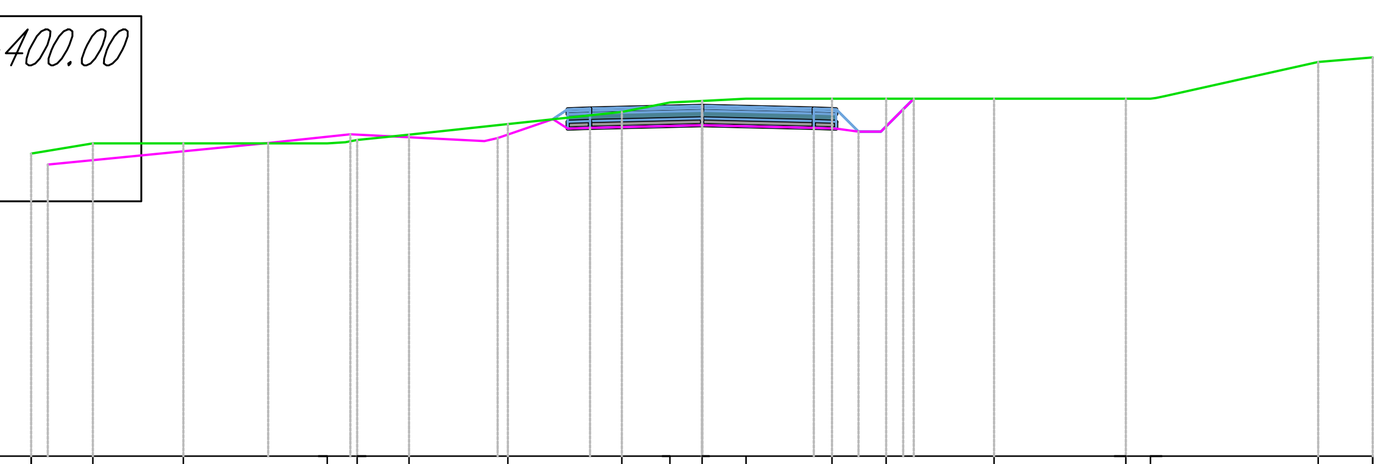

PROGRESSIVE TERRENO	-15.00 -13.62 -11.59 -8.38 -7.71 -6.55 -4.34 -1.80 -0.72 0.00 0.99 2.90 4.12 6.53 9.47 10.03 13.78 15.00
QUOTE TERRENO	266.77 267.00 267.00 267.00 267.07 267.20 267.43 267.70 267.91 267.95 268.00 268.00 268.00 268.00 268.00 268.00 268.82 268.92
DISTANZE PARZIALI TERRENO	1.38 2.03 3.21 1.15 2.21 2.55 1.08 0.72 0.99 1.92 1.21 2.41 2.94 0.56 3.43 1.22
PROGRESSIVE PROGETTO	-14.63 -9.70 -7.86 -4.87 -4.57 -3.33 -3.00 -2.50 0.00 2.50 3.00 3.50 4.00 4.50 4.74
QUOTE PROGETTO	266.53 267.01 267.20 267.05 267.11 267.54 267.33 267.34 267.41 267.34 267.33 267.26 267.26 267.76 268.00
DISTANZE PARZIALI PROGETTO	4.92 1.84 2.99 0.30 1.23 0.33 0.50 2.50 2.50 0.50 0.50 0.50 0.50 0.24

Tracciato W4 – Sez. 10 – Progr. 0+450.00
Scala 1:200
Q.Rif. 260.00m

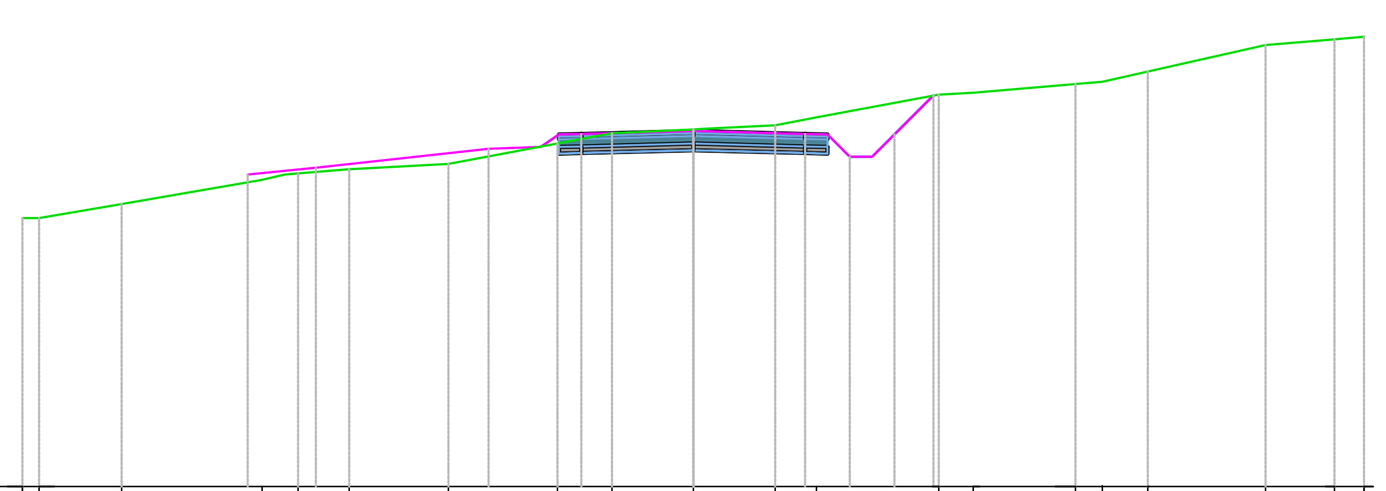

PROGRESSIVE TERRENO	-15.00 -14.63 -12.79 -9.64 -8.83 -7.70 -5.48 -3.04 -1.82 1.83 2.75 5.49 6.26 8.54 9.14 10.17 12.80 14.34 15.00
QUOTE TERRENO	266.00 266.00 266.32 266.86 267.00 267.10 267.21 267.67 267.89 267.99 268.08 268.25 268.76 268.80 269.00 269.05 269.28 269.87 270.00 270.06
DISTANZE PARZIALI TERRENO	1.84 3.15 0.51 1.14 2.22 2.44 1.22 1.82 1.57 0.92 2.74 0.77 2.29 0.60 1.02 2.63 1.54 0.66
PROGRESSIVE PROGETTO	-9.96 -8.44 -4.58 -3.41 -3.00 -2.50 2.50 3.00 3.50 4.00 4.50 5.37
QUOTE PROGETTO	266.98 267.13 267.55 267.60 267.87 267.88 267.95 267.88 267.87 267.37 267.37 267.87 268.74
DISTANZE PARZIALI PROGETTO	1.52 3.86 1.16 0.41 0.50 2.50 2.50 0.50 0.50 0.50 0.50 0.87

Tracciato W4 – Sez. 11 – Progr. 0+468.80
Scala 1:200
Q.Rif. 260.00m

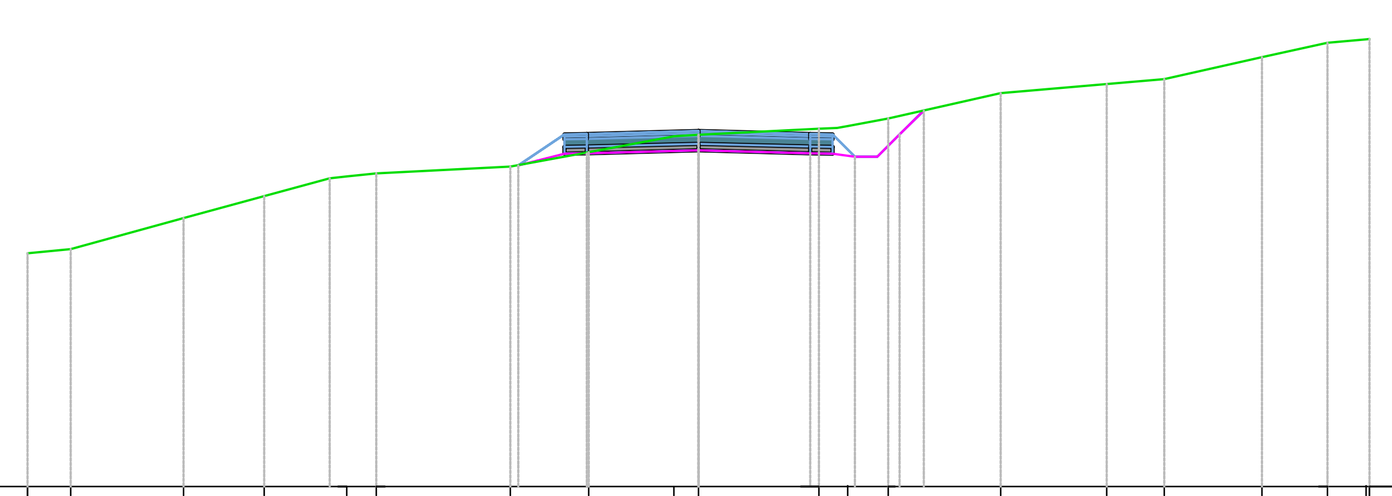

PROGRESSIVE TERRENO	-15.00 -14.04 -11.52 -9.71 -7.86 -7.21 -4.21 -2.45 -0.55 2.70 3.34 4.25 6.76 9.13 10.41 12.60 14.07 14.92 15.00
QUOTE TERRENO	265.21 265.31 266.00 266.49 266.93 267.00 267.15 267.48 267.84 267.86 268.00 268.06 268.23 268.79 269.00 269.11 269.60 269.93 270.00 270.01
DISTANZE PARZIALI TERRENO	0.96 2.52 1.81 1.46 0.66 3.00 1.75 1.90 0.55 2.70 0.91 2.51 2.38 1.28 2.19 1.47 0.86
PROGRESSIVE PROGETTO	-4.03 -3.00 -2.50 2.50 3.00 3.50 4.00 4.50 5.04
QUOTE PROGETTO	267.18 267.44 267.45 267.52 267.45 267.44 267.37 267.37 267.87 268.41
DISTANZE PARZIALI PROGETTO	1.03 0.50 2.50 2.50 0.50 0.50 0.50 0.50 0.54

Regione BASILICATA

Provincia MATERA

PROGETTO PER LA REALIZZAZIONE DI UN PARCO EOLICO E DELLE RELATIVE OPERE DI CONNESSIONE ALLA RTN.

Comune di **San Mauro Forte** e **Salandra**
Località "Serre Alte" e "Serre d'olivo"

A. PROGETTO DEFINITIVO DELL'IMPIANTO, DELLE OPERE CONNESSE E DELLE INFRASTRUTTURE INDISPENSABILI

ELABORATI GRAFICI

Codice:	SMF	Autorizzazione Unica ai sensi del D.Lgs 387/2003 e D.Lgs 152/2006
N° elaborato:	A.16.a.17.d	Sezioni trasversali WTG04

N° Foglio	Tot. Fogli	Formato	Scala	Tipo di documento
1	1	A0	1:200	Progetto definitivo

Proponente

ITW San Mauro Forte

ITW San Mauro Forte Srl
Via del Gallitello 89 \| 85100 Potenza (PZ)
P.IVA 02041490760

Progettisti

Ing. Vassalli Quirino

ORDINE DEGLI INGEGNERI QUIRINO VASSALLI INGEGNERE Civile ed Ambientale A 1439 PROVINCIA DELLA SPEZIA

Ing. Speranza Carmine Antonio

ORDINE DEGLI INGEGNERI Dott. Ing. SPERANZA CARMINE ANTONIO N. 7218 SEZ. A Civile ed Ambientale PROVINCIA DI SALERNO

Data

Aprile 2019

Revisioni	Rev.	Data	Descrizione	Elaborato	Controllato	Approvato
	00	04/2019	Emissione	QV	QV/AS/DR	QI

A16a17_W4_SMF_Sezioni trasversali_WTG04_05_06.dwg — A16a17d_SMF_Sezioni trasversali WTG04.pdf

Il presente elaborato è di proprietà di Quadran Italia S.r.l. Non è consentito riprodurlo o comunque utilizzarlo senza autorizzazione scritta di Quadran Italia S.r.l.