Tracciato W9 – Sez. 1 – Progr. 0+000.00
Scala 1:200
Q.Rif. 320.00m

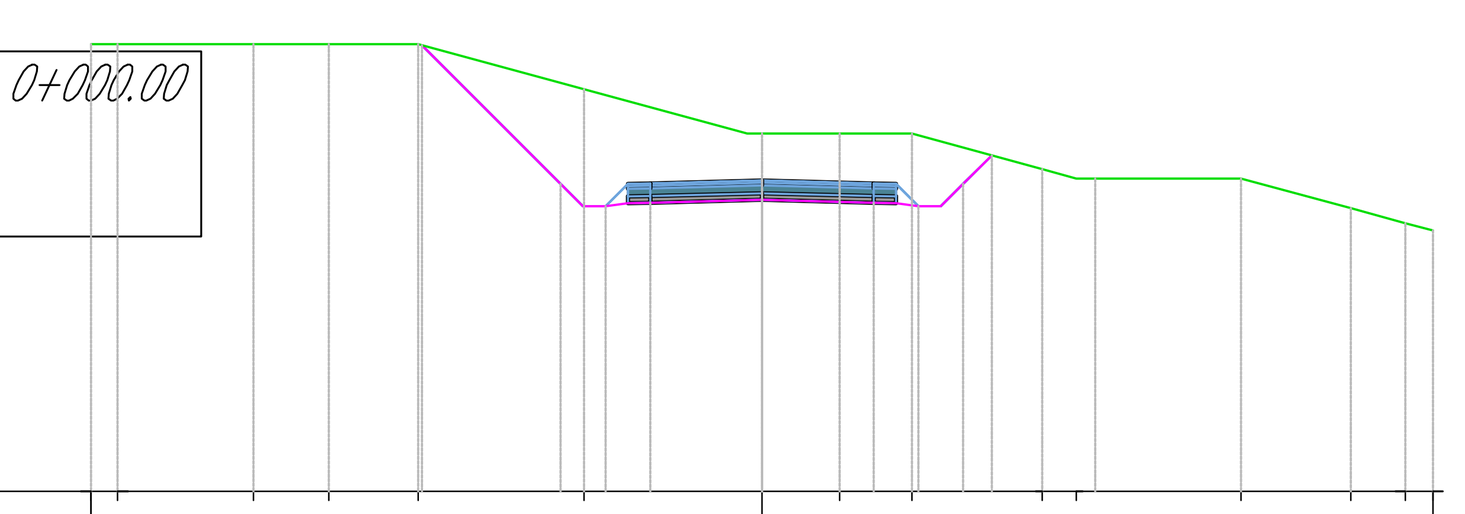

PROGRESSIVE TERRENO	-15.00 -14.41 -11.37 -9.69 -7.69 -3.97 1.74 3.35 6.27 7.03 10.71 13.16 14.39 15.00
QUOTE TERRENO	330.00 330.00 330.00 330.00 330.00 328.99 328.00 328.00 328.00 327.21 327.00 327.00 326.33 326.00 325.83
DISTANZE PARZIALI TERRENO	0.59 3.04 1.68 2.00 3.62 3.65 1.74 1.61 2.92 0.76 3.26 2.45 1.22 0.61
PROGRESSIVE PROGETTO	-7.60 -4.50 -4.00 -3.50 -3.00 -2.50 0.00 2.50 3.00 3.50 4.00 4.50 5.14
QUOTE PROGETTO	329.98 326.88 326.38 326.38 326.44 326.46 326.52 326.46 326.44 326.38 326.38 326.88 327.51
DISTANZE PARZIALI PROGETTO	3.10 0.50 0.50 0.50 0.50 2.50 2.50 0.50 0.50 0.50 0.50 0.64

Tracciato W9 – Sez. 2 – Progr. 0+050.00
Scala 1:200
Q.Rif. 320.00m

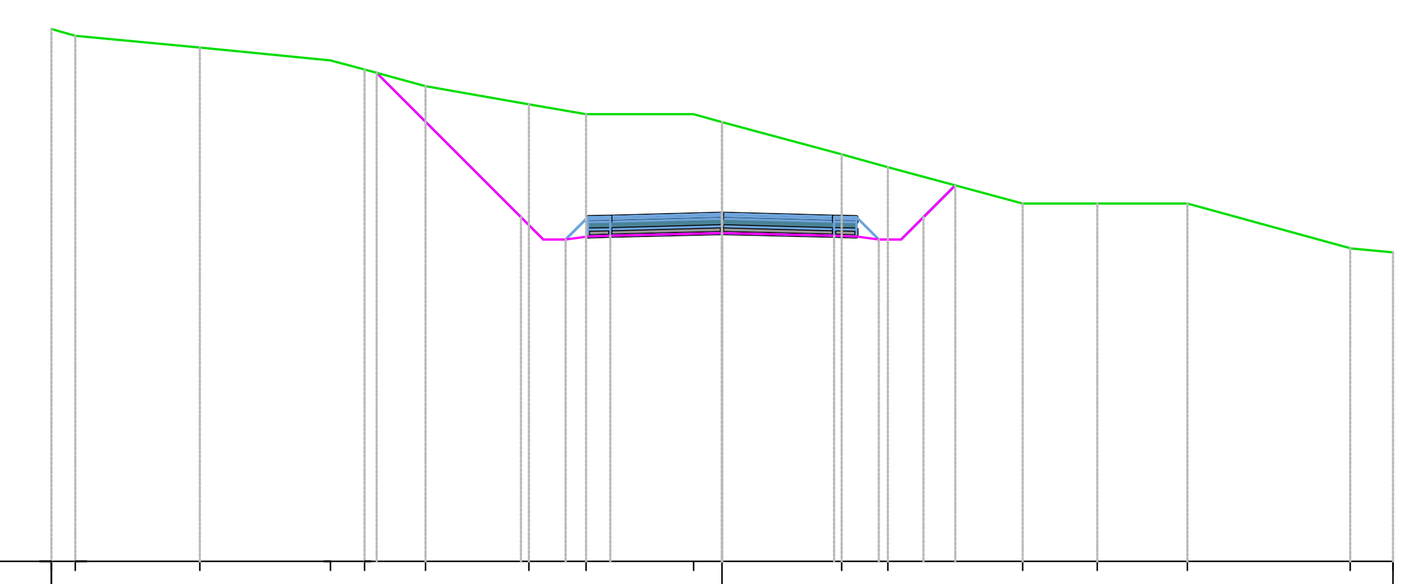

PROGRESSIVE TERRENO	-15.00 -14.47 -11.68 -8.76 -8.00 -6.63 -4.32 -3.04 -0.64 2.67 3.71 6.72 8.38 10.40 14.05 15.00
QUOTE TERRENO	331.90 331.76 331.49 331.21 331.00 330.63 330.22 330.00 330.00 329.83 329.10 328.82 328.00 328.00 328.00 327.01 326.91
DISTANZE PARZIALI TERRENO	0.53 2.79 2.92 0.76 1.37 2.31 1.28 2.40 0.64 2.67 0.67 3.01 1.66 2.02 3.65 0.90
PROGRESSIVE PROGETTO	-7.73 -4.50 -4.00 -3.50 -3.00 -2.50 2.50 3.00 3.50 4.00 4.50 5.21
QUOTE PROGETTO	330.93 327.70 327.20 327.20 327.27 327.28 327.34 327.28 327.27 327.20 327.20 327.70 328.41
DISTANZE PARZIALI PROGETTO	3.23 0.50 0.50 0.50 0.50 2.50 2.50 0.50 0.50 0.50 0.50 0.71

Tracciato W9 – Sez. 3 – Progr. 0+100.00
Scala 1:200
Q.Rif. 320.00m

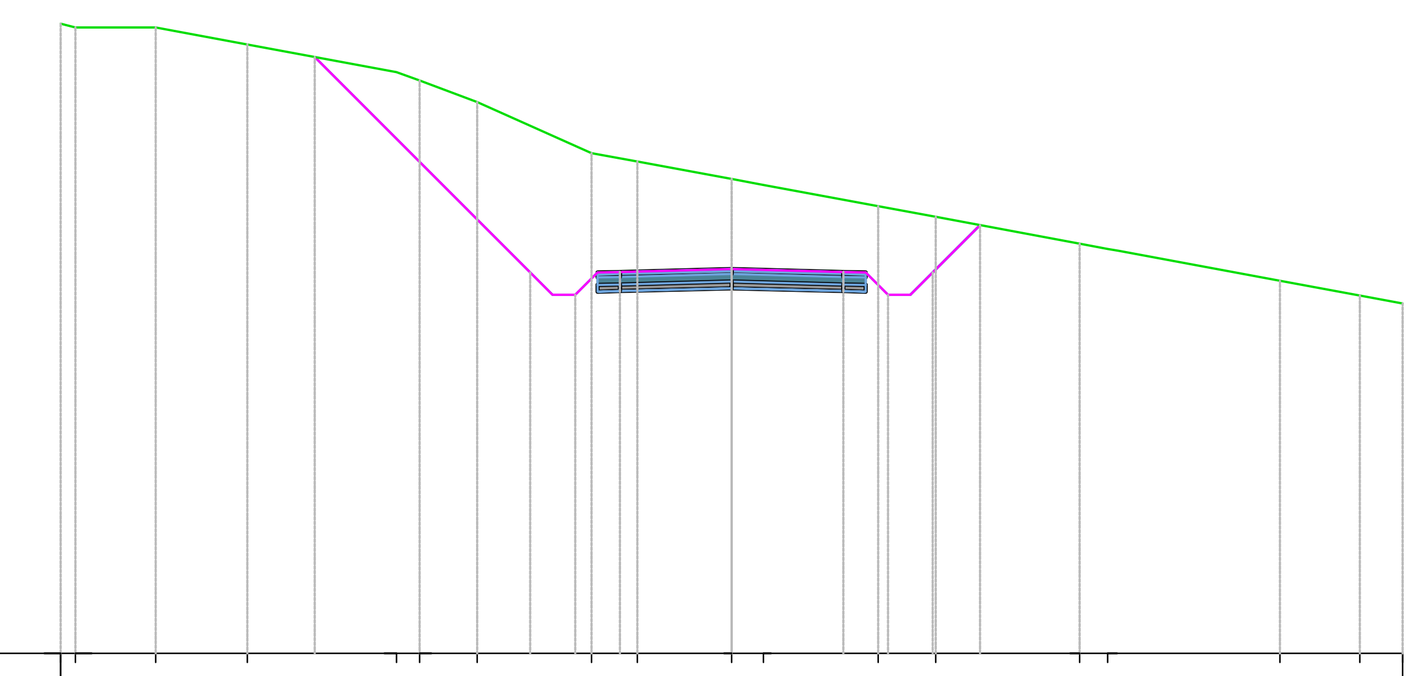

PROGRESSIVE TERRENO	-15.00 -14.67 -12.88 -10.83 -7.49 -6.98 -5.69 -3.13 -2.11 0.00 0.72 3.28 4.56 7.78 8.41 12.26 14.04 15.00
QUOTE TERRENO	334.08 334.00 334.00 333.62 333.00 332.81 332.33 331.19 331.00 330.61 330.48 330.00 329.76 329.16 329.05 328.33 328.00 327.82
DISTANZE PARZIALI TERRENO	1.80 2.05 3.33 0.51 1.29 2.56 1.02 2.11 0.72 2.56 1.29 3.22 0.63 3.60 1.79 0.96
PROGRESSIVE PROGETTO	-9.32 -4.50 -4.00 -3.50 -3.00 -2.50 0.00 2.50 3.00 3.50 4.00 4.50 5.56
QUOTE PROGETTO	333.34 328.52 328.02 328.02 328.52 328.53 328.59 328.53 328.52 328.02 328.02 328.52 329.58
DISTANZE PARZIALI PROGETTO	4.82 0.50 0.50 0.50 0.50 2.50 2.50 0.50 0.50 0.50 0.50 1.06

Tracciato W9 – Sez. 4 – Progr. 0+150.00
Scala 1:200
Q.Rif. 320.00m

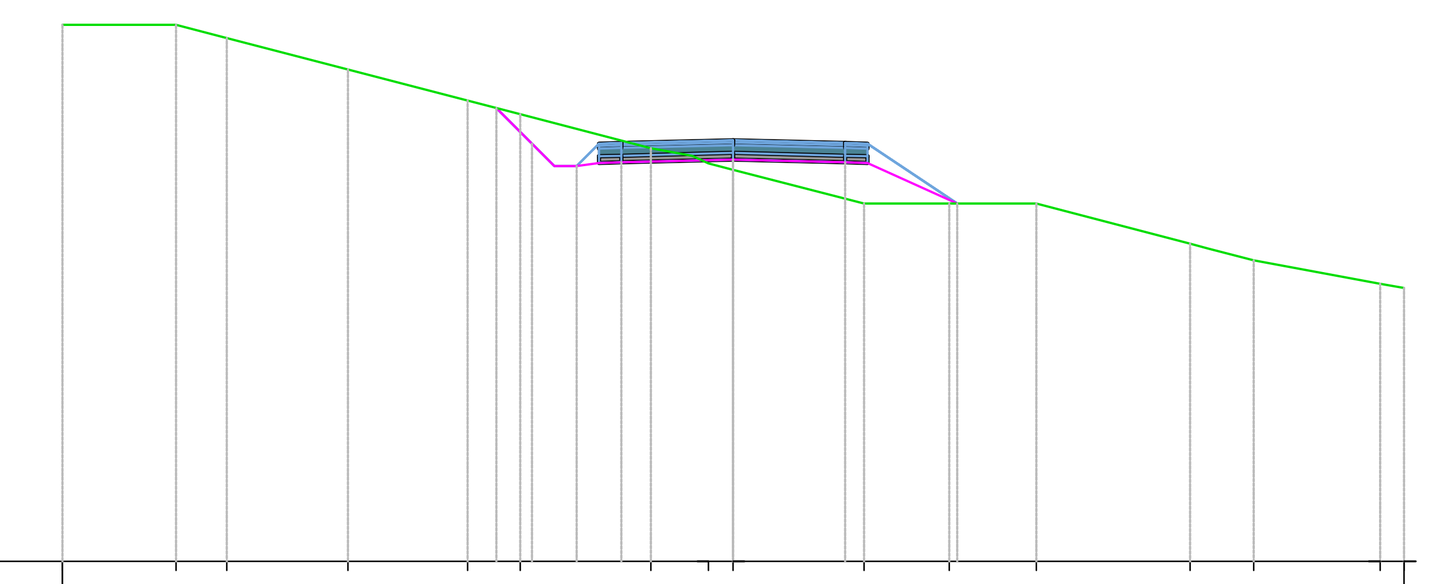

PROGRESSIVE TERRENO	-15.00 -12.46 -11.32 -8.61 -5.94 -4.77 -1.84 -0.55 0.00 2.93 4.83 6.78 10.22 11.64 14.47 15.00
QUOTE TERRENO	332.00 332.00 331.70 331.00 330.30 330.00 329.24 328.90 328.76 328.00 328.00 328.00 327.11 326.74 326.21 326.11
DISTANZE PARZIALI TERRENO	2.54 1.14 2.71 2.68 1.17 2.93 0.92 0.35 2.93 1.90 1.94 3.44 1.02 2.83 0.53
PROGRESSIVE PROGETTO	-5.30 -4.50 -4.00 -3.50 -3.00 -2.50 0.00 2.50 3.00 5.01
QUOTE PROGETTO	330.14 329.34 328.84 328.84 328.91 328.92 328.99 328.92 328.91 328.00
DISTANZE PARZIALI PROGETTO	0.80 0.50 0.50 0.50 0.50 2.50 2.50 0.50 2.01

Tracciato W9 – Sez. 5 – Progr. 0+200.00
Scala 1:200
Q.Rif. 320.00m

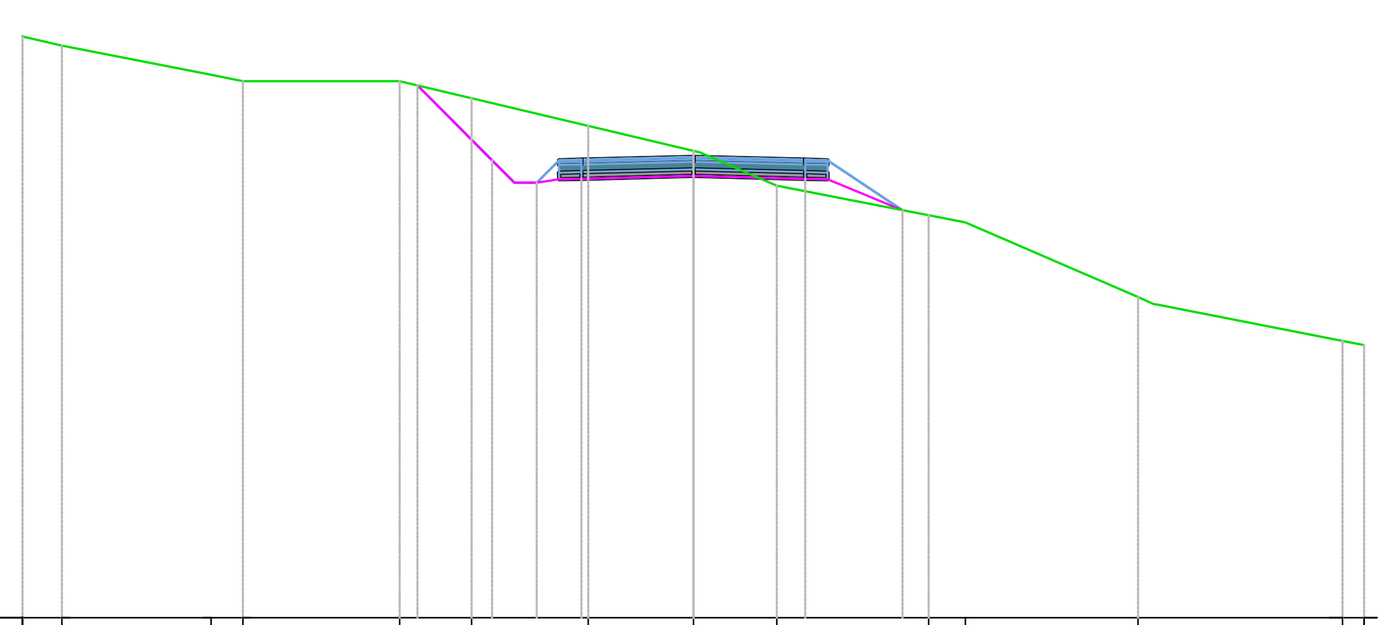

PROGRESSIVE TERRENO	-15.00 -15.00 -14.12 -10.78 -10.07 -6.57 -4.96 -2.35 1.86 5.26 6.08 9.94 14.51 15.00
QUOTE TERRENO	333.00 333.00 332.79 332.14 332.00 332.00 331.62 331.00 330.44 329.66 329.00 328.84 327.17 326.19 326.09
DISTANZE PARZIALI TERRENO	0.88 3.33 0.71 3.51 1.60 2.61 2.35 1.72 3.40 0.82 3.86 4.14
PROGRESSIVE PROGETTO	-6.17 -4.50 -4.00 -3.50 -3.00 -2.50 0.00 2.50 3.00 4.68
QUOTE PROGETTO	331.91 330.23 329.73 329.73 329.80 329.82 329.88 329.82 329.80 329.11
DISTANZE PARZIALI PROGETTO	1.67 0.50 0.50 0.50 0.50 2.50 2.50 0.50 1.68

Tracciato W9 – Sez. 6 – Progr. 0+250.00
Scala 1:200
Q.Rif. 320.00m

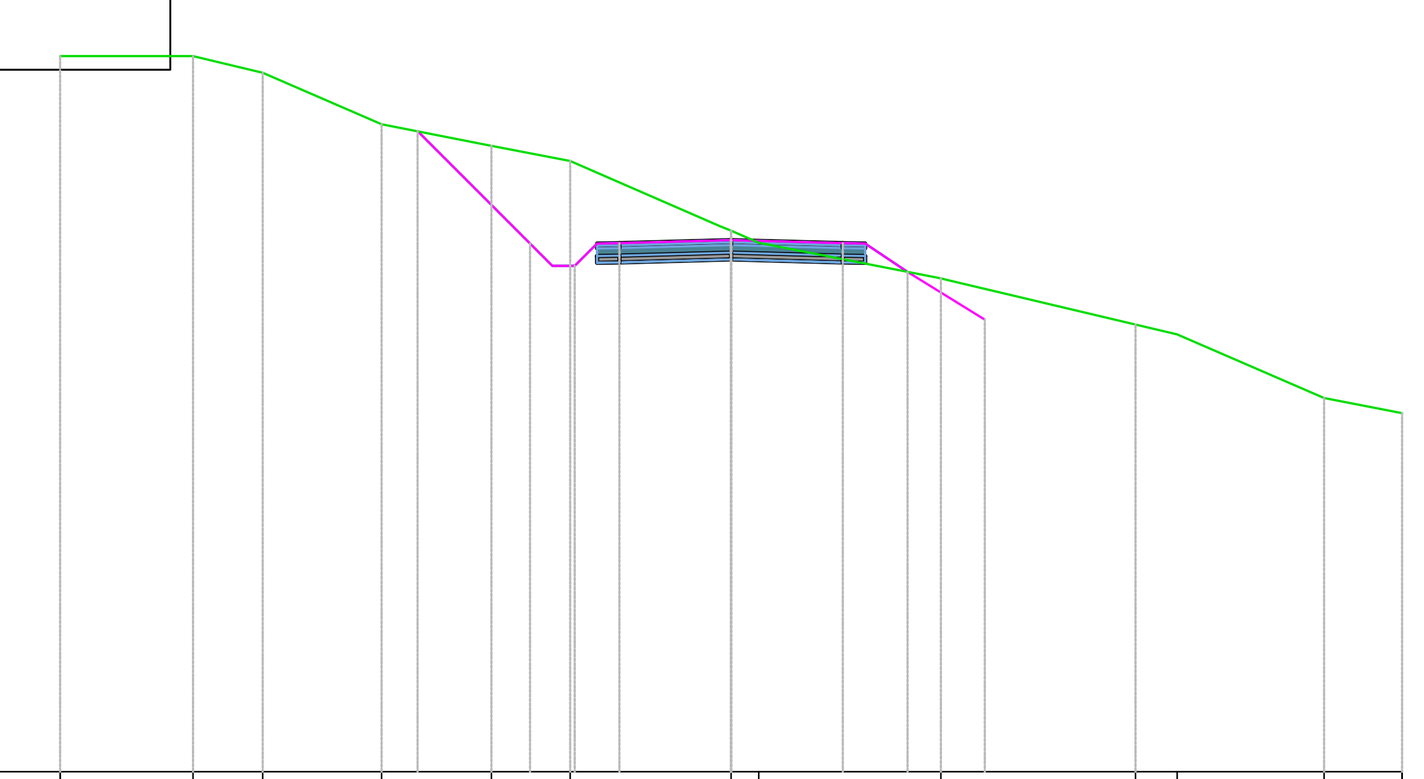

PROGRESSIVE TERRENO	-15.00 -12.03 -10.48 -7.82 -5.36 -3.60 0.61 4.69 9.05 9.97 13.26 15.00
QUOTE TERRENO	336.00 336.00 335.63 334.48 334.00 333.66 332.10 331.83 331.03 330.00 329.78 328.36 328.02
DISTANZE PARZIALI TERRENO	2.97 1.56 2.66 2.45 1.76 3.35 0.61 4.07 4.19 0.93 3.29 1.74
PROGRESSIVE PROGETTO	-7.01 -4.50 -4.00 -3.50 -3.00 -2.50 0.00 2.50 3.00 3.95 5.67
QUOTE PROGETTO	334.32 331.81 331.31 331.31 331.81 331.82 331.88 331.82 331.81 331.18 330.11
DISTANZE PARZIALI PROGETTO	2.51 0.50 0.50 0.50 0.50 2.50 2.50 0.50 0.95 1.72

Tracciato W9 – Sez. 7 – Progr. 0+300.00
Scala 1:200
Q.Rif. 320.00m

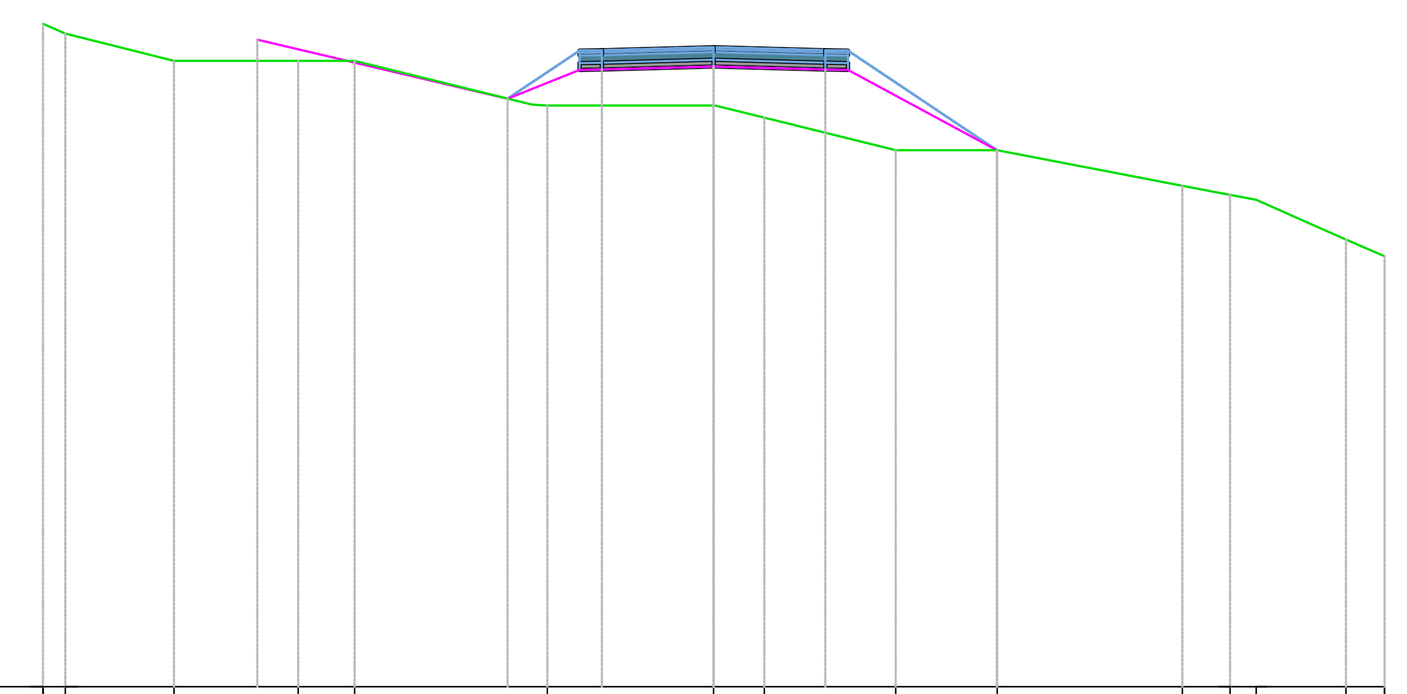

PROGRESSIVE TERRENO	-15.00 -14.49 -12.06 -9.29 -8.03 -3.72 1.13 4.07 6.34 10.48 11.55 12.13 14.14 15.00
QUOTE TERRENO	334.83 334.60 334.00 334.00 334.00 333.00 333.00 332.73 332.00 332.00 331.21 331.00 330.89 330.00 329.63
DISTANZE PARZIALI TERRENO	0.51 2.43 2.78 1.26 3.95 3.72 1.10 2.94 2.27 4.14 1.07 0.59 2.01 0.86
PROGRESSIVE PROGETTO	-10.20 -4.61 -3.00 -2.50 0.00 2.50 3.00 6.33
QUOTE PROGETTO	334.47 333.15 333.79 333.80 333.87 333.80 333.79 332.00
DISTANZE PARZIALI PROGETTO	5.60 1.61 0.50 2.50 2.50 0.50 3.33

Tracciato W9 – Sez. 8 – Progr. 0+350.00
Scala 1:200
Q.Rif. 320.00m

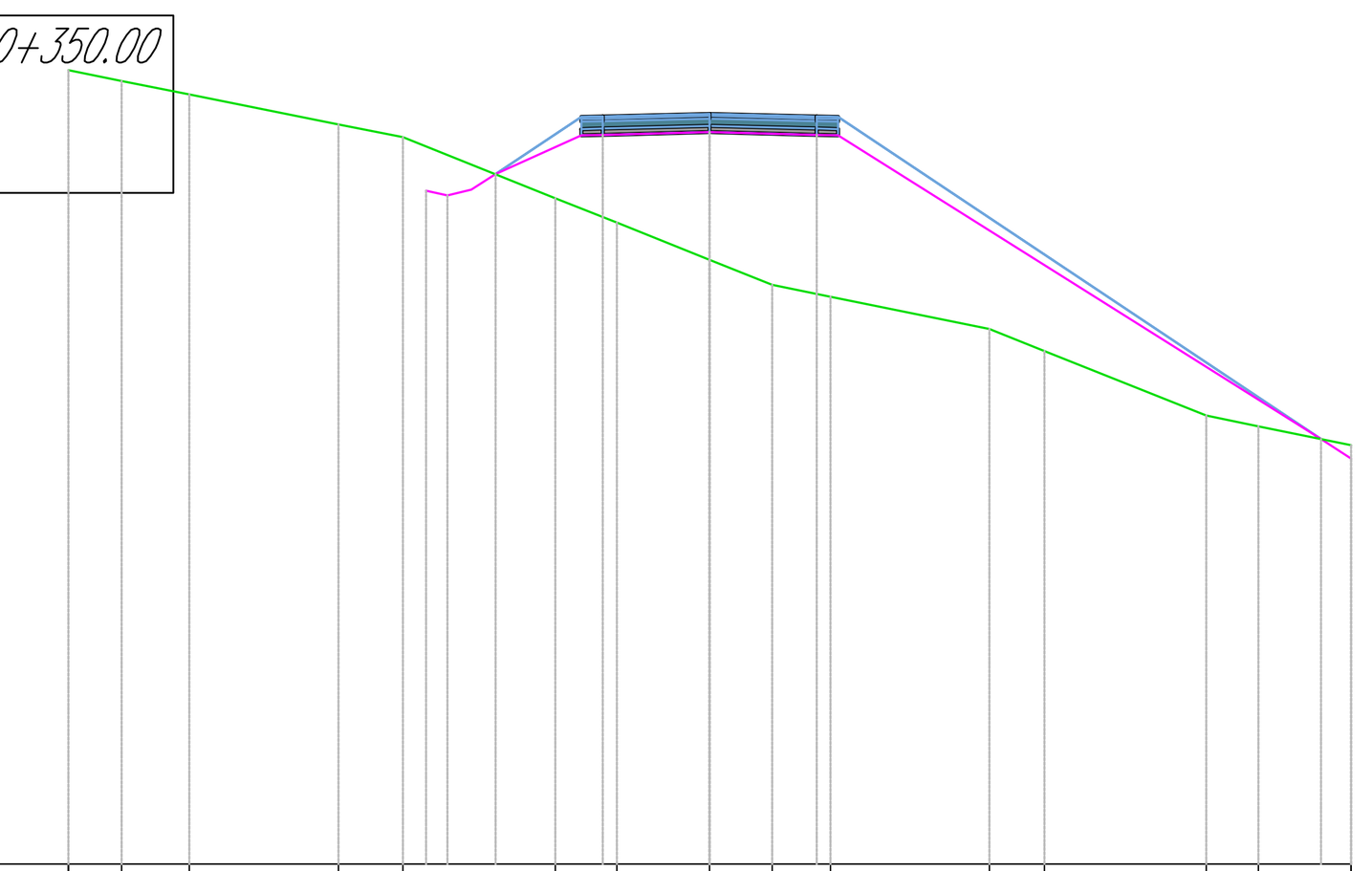

PROGRESSIVE TERRENO	-15.00 -13.76 -12.17 -8.68 -7.17 -3.61 -2.17 0.00 1.47 2.83 6.54 7.83 11.61 12.83 15.00
QUOTE TERRENO	338.57 338.32 338.00 337.30 337.00 335.57 335.00 334.13 333.55 333.27 332.52 332.00 330.49 330.24 329.80
DISTANZE PARZIALI TERRENO	1.24 1.58 3.49 1.51 3.56 1.44 2.17 1.47 1.36 3.71 1.29 3.78 1.22 2.17
PROGRESSIVE PROGETTO	-6.63 -6.13 -5.57 -5.01 -3.00 -2.50 0.00 2.50 3.00 14.29 15.00
QUOTE PROGETTO	335.75 335.64 335.78 336.13 337.04 337.05 337.12 337.05 337.04 329.94 329.48
DISTANZE PARZIALI PROGETTO	0.50 0.56 0.57 2.01 0.50 2.50 2.50 0.50 11.29 0.71

Tracciato W9 – Sez. 9 – Progr. 0+400.00
Scala 1:200
Q.Rif. 330.00m

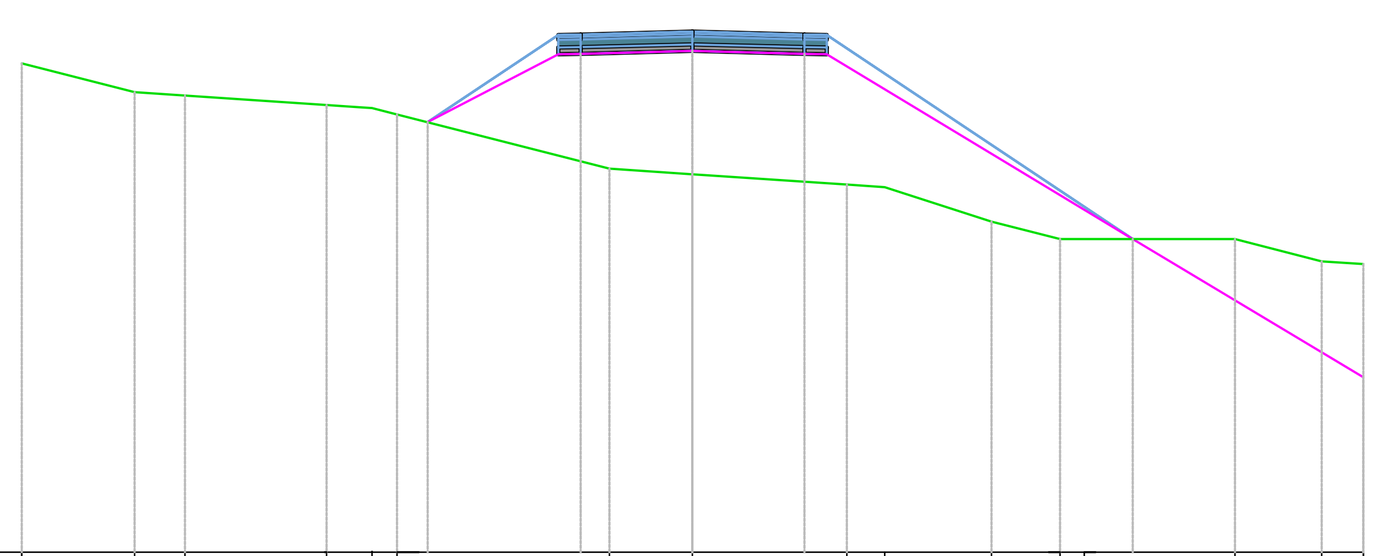

PROGRESSIVE TERRENO	-15.00 -12.48 -11.35 -8.18 -7.17 -6.60 -1.86 3.45 4.30 6.68 8.21 8.76 12.13 14.07 15.00
QUOTE TERRENO	340.93 340.29 340.21 340.00 339.93 339.79 338.57 338.45 338.22 338.16 337.39 337.00 337.00 337.00 336.50 336.44
DISTANZE PARZIALI TERRENO	2.52 1.13 3.16 0.75 0.56 4.74 1.86 3.06 0.85 2.38 1.53 0.55 3.37 1.94 0.93
PROGRESSIVE PROGETTO	-5.92 -3.00 -2.50 0.00 2.50 3.00 9.84 15.00
QUOTE PROGETTO	339.61 341.13 341.14 341.21 341.14 341.13 337.00 333.91
DISTANZE PARZIALI PROGETTO	2.92 0.50 2.50 2.50 0.50 6.84 5.16

Tracciato W9 – Sez. 10 – Progr. 0+450.00
Scala 1:200
Q.Rif. 340.00m

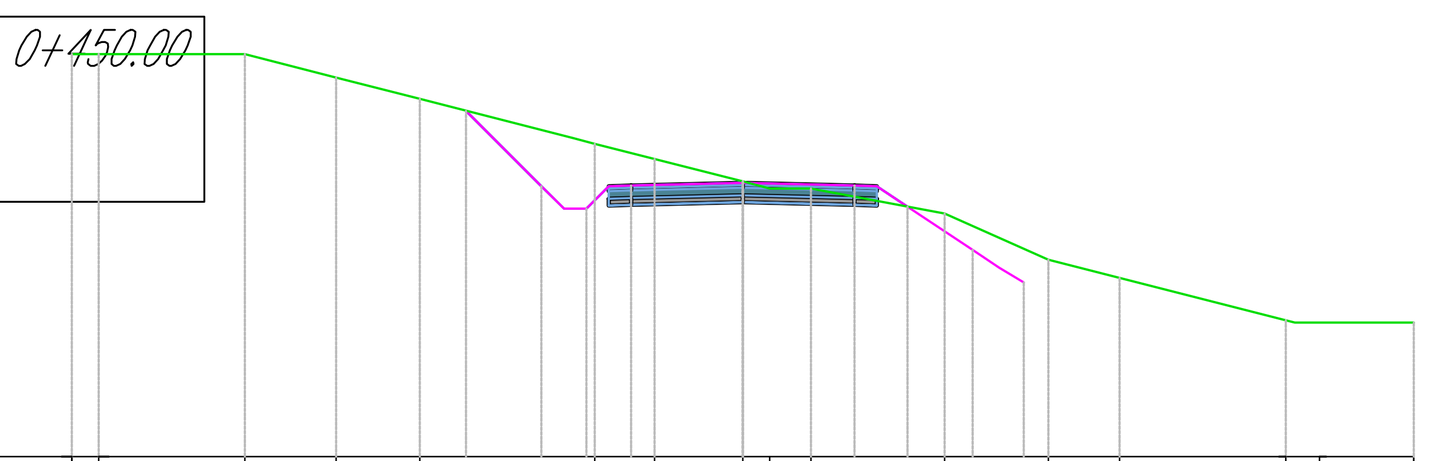

PROGRESSIVE TERRENO	-15.00 -14.40 -11.13 -9.09 -7.22 -3.31 -1.97 0.60 1.52 4.52 6.83 8.43 12.14 12.89 15.00
QUOTE TERRENO	349.00 349.00 349.00 348.48 348.00 347.00 346.66 346.15 346.00 346.00 345.44 344.41 344.00 343.05 343.00 343.00
DISTANZE PARZIALI TERRENO	0.60 3.27 2.04 1.87 3.44 1.33 1.97 0.60 0.92 2.99 2.32 1.59 3.71 0.55 2.11
PROGRESSIVE PROGETTO	-6.19 -4.50 -4.00 -3.50 -3.00 -2.50 0.00 2.50 3.00 3.68 5.14 5.73 6.29
QUOTE PROGETTO	347.74 346.05 345.55 345.55 346.05 346.06 346.12 346.06 346.05 345.59 344.62 344.23 343.90
DISTANZE PARZIALI PROGETTO	1.69 0.50 0.50 0.50 0.50 2.50 2.50 0.50 0.68 1.46 0.59 0.55

Tracciato W9 – Sez. 11 – Progr. 0+500.00
Scala 1:200
Q.Rif. 340.00m

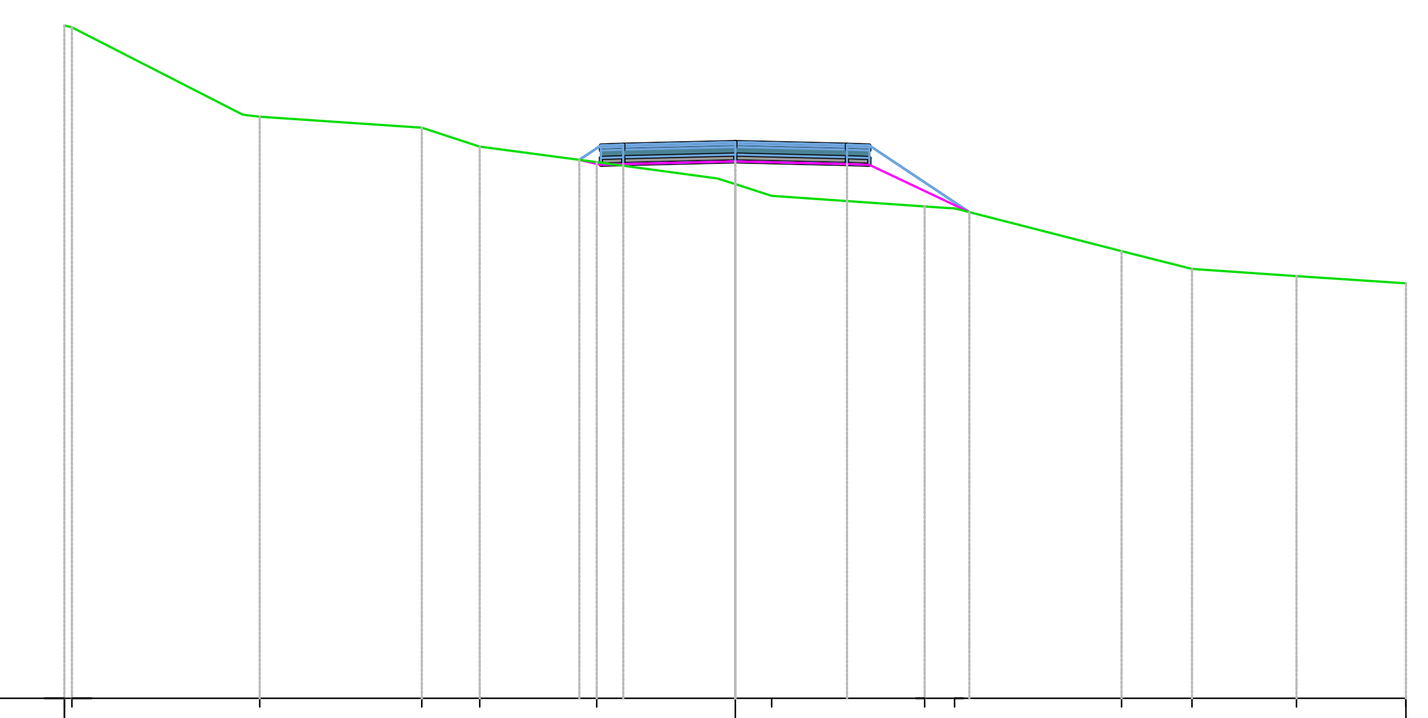

PROGRESSIVE TERRENO	-15.00 -14.83 -10.63 -7.01 -5.71 -3.09 0.82 4.24 4.91 8.64 10.22 12.56 15.00
QUOTE TERRENO	355.04 355.00 353.00 352.76 352.34 351.99 351.49 351.23 351.00 350.95 350.00 349.60 349.44 349.28
DISTANZE PARZIALI TERRENO	3.81 3.63 1.30 2.62 2.69 0.82 3.42 3.74 1.57 2.34 2.44
PROGRESSIVE PROGETTO	-3.49 -3.00 -2.50 0.00 2.50 3.00 5.24
QUOTE PROGETTO	352.04 351.93 351.94 352.01 351.94 351.93 350.87
DISTANZE PARZIALI PROGETTO	0.49 0.50 2.50 2.50 0.50 2.24

Tracciato W9 – Sez. 12 – Progr. 0+550.00
Scala 1:200
Q.Rif. 360.00m

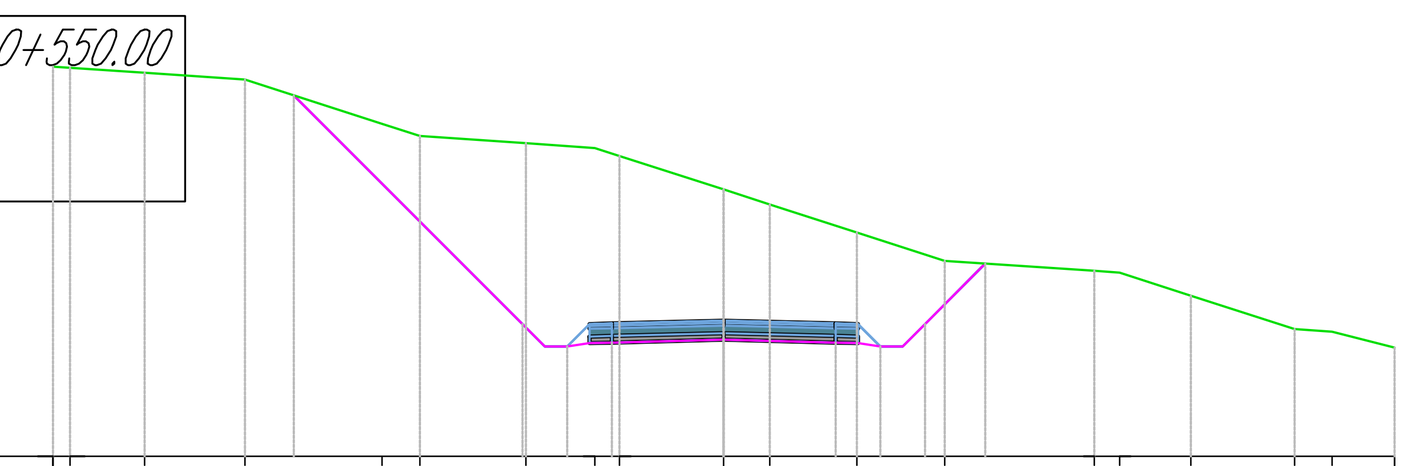

PROGRESSIVE TERRENO	-15.00 -14.62 -12.95 -10.70 -7.64 -6.79 -4.42 -2.88 -2.33 1.03 2.98 4.94 8.29 8.86 10.44 12.77 13.60 15.00
QUOTE TERRENO	368.71 368.69 368.57 368.42 367.43 367.16 367.00 366.90 366.72 365.97 365.63 365.00 364.37 364.14 364.11 363.59 362.84 362.79 362.43
DISTANZE PARZIALI TERRENO	1.67 2.24 3.07 0.85 2.37 1.54 0.55 2.33 1.03 1.95 1.96 3.35 0.57 1.59 2.33 0.83 1.40
PROGRESSIVE PROGETTO	-9.61 -4.50 -4.00 -3.50 -3.00 -2.50 0.00 2.50 3.00 3.50 4.00 4.50 5.85
QUOTE PROGETTO	368.07 362.96 362.46 362.46 362.53 362.54 362.60 362.54 362.53 362.46 362.46 362.96 364.31
DISTANZE PARZIALI PROGETTO	5.11 0.50 0.50 0.50 0.50 2.50 2.50 0.50 0.50 0.50 0.50 1.35

Tracciato W9 – Sez. 13 – Progr. 0+600.00
Scala 1:200
Q.Rif. 370.00m

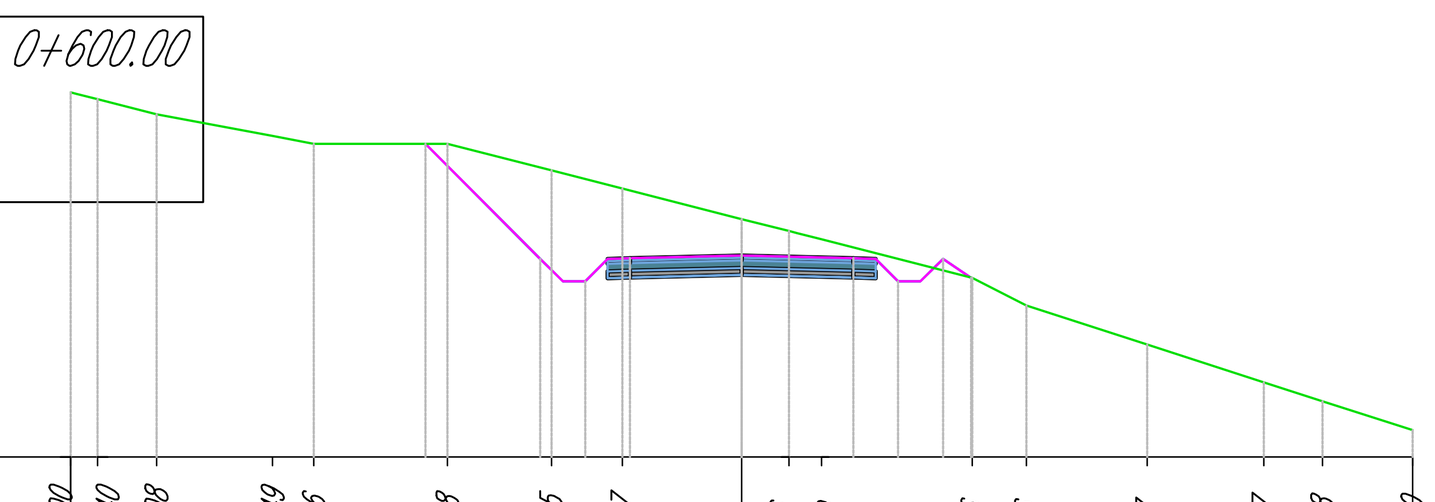

PROGRESSIVE TERRENO	-15.00 -14.40 -13.08 -10.49 -9.56 -6.58 -4.25 -2.67 1.06 1.79 5.16 6.36 9.07 11.67 12.98 15.00
QUOTE TERRENO	378.15 378.00 377.66 377.17 377.00 377.00 376.41 376.00 375.32 375.05 374.86 374.00 373.38 372.51 371.67 371.25 370.60
DISTANZE PARZIALI TERRENO	1.32 2.59 0.93 2.99 2.32 1.59 2.67 1.06 0.54 3.37 1.20 2.71 2.60 1.31 2.02
PROGRESSIVE PROGETTO	-7.07 -4.50 -4.00 -3.50 -3.00 -2.50 0.00 2.50 3.00 3.50 4.00 4.50 5.13
QUOTE PROGETTO	377.00 374.43 373.93 373.93 374.43 374.44 374.50 374.44 374.43 373.93 373.93 374.43 374.01
DISTANZE PARZIALI PROGETTO	2.57 0.50 0.50 0.50 0.50 2.50 2.50 0.50 0.50 0.50 0.50 0.63

Tracciato W9 – Sez. 14 – Progr. 0+607.53
Scala 1:200
Q.Rif. 370.00m

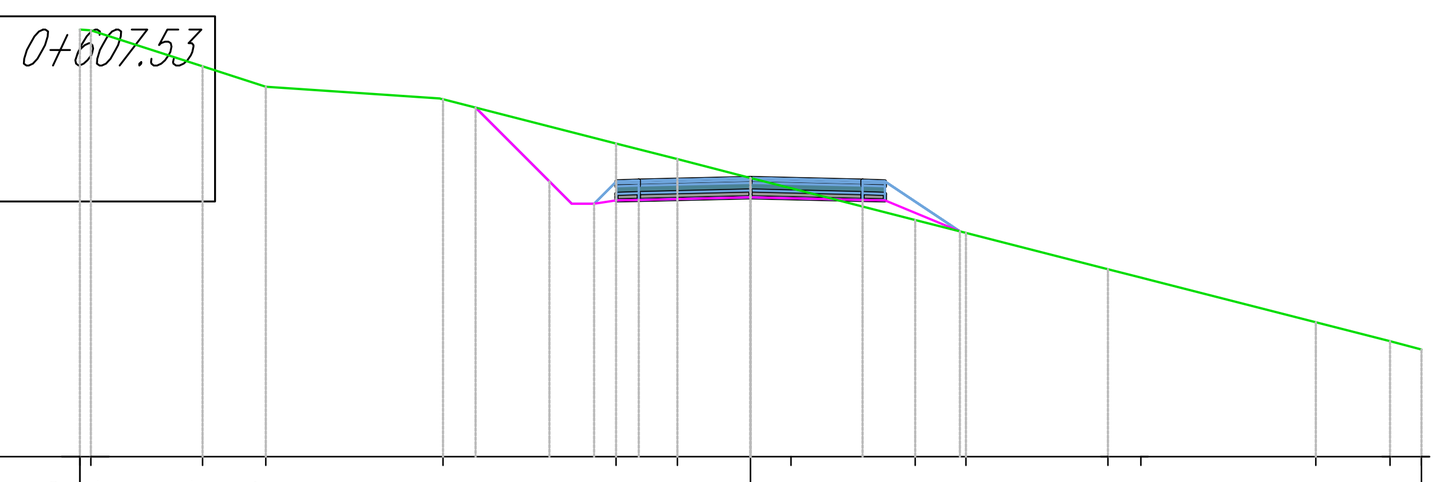

PROGRESSIVE TERRENO	-15.00 -14.75 -12.25 -10.84 -6.88 -3.01 -1.63 0.90 3.68 4.81 7.99 8.72 12.64 14.30 15.00
QUOTE TERRENO	379.55 379.53 378.72 378.27 377.99 377.00 376.65 376.23 376.00 375.29 375.00 374.19 374.00 373.00 372.58 372.40
DISTANZE PARZIALI TERRENO	2.50 1.41 3.89 3.86 1.38 1.63 0.90 2.78 1.14 3.18 0.73 3.65 1.66 0.70
PROGRESSIVE PROGETTO	-6.15 -4.50 -4.00 -3.50 -3.00 -2.50 0.00 2.50 3.00 4.68
QUOTE PROGETTO	377.80 376.16 375.66 375.66 375.73 375.74 375.80 375.74 375.73 375.03
DISTANZE PARZIALI PROGETTO	1.65 0.50 0.50 0.50 0.50 2.50 2.50 0.50 1.68

Regione BASILICATA

Provincia MATERA

PROGETTO PER LA REALIZZAZIONE DI UN PARCO EOLICO E DELLE RELATIVE OPERE DI CONNESSIONE ALLA RTN.

Comune di **San Mauro Forte** e **Salandra**
Località *"Serre Alte"* e *"Serre d'olivo"*

A. PROGETTO DEFINITIVO DELL'IMPIANTO, DELLE OPERE CONNESSE E DELLE INFRASTRUTTURE INDISPENSABILI

ELABORATI GRAFICI

Codice:	SMF	Autorizzazione Unica ai sensi del D.Lgs 387/2003 e D.Lgs 152/2006
N° elaborato:	A.16.a.17.i	Sezioni trasversali WTG09

N° Foglio	Tot. Fogli	Formato	Scala	Tipo di documento
1	1	A0	1:200	Progetto definitivo

Proponente

ITW San Mauro Forte

ITW San Mauro Forte Srl
Via del Gallitello 89 \| 85100 Potenza (PZ)
P.IVA 02041490760

Progettisti

Ing. Vassalli Quirino

Ing. Speranza Carmine Antonio

Data

Aprile 2019

Revisioni	Rev.	Data	Descrizione	Elaborato	Controllato	Approvato
	00	04/2019	Emissione	QV	QV/AS/DR	QI

A16a17_W8_SMF_Sezioni trasversali_WTG08_09.dwg | A16a17i_SMF_Sezioni trasversali WTG09.pdf

Il presente elaborato è di proprietà di Quadran Italia S.r.l. Non è consentito riprodurlo o comunque utilizzarlo senza autorizzazione scritta di Quadran Italia S.r.l.