ECOFOX

INDAGINE GEOFISICA PRELIMINARE ALLA PROGETTAZIONE DI UNA SEALINE E DI UN CAMPO BOE A SUD DEL PORTO DI VASTO (CH)

RILIEVO GEOFISICO DEL FONDALE SUB BOTTOM PROFILER (S.B.P.)



Rilievi :	Metis s.r.l. Dr. Renato Tedeschi Dr. Fabio Sbertati	Data rilievo: Data cartografia:	Novembre 2018 Febbraio 2019
Cartografia:	Metis s.r.l. Dr. Renato Tedeschi Dr. Fabio Sbertati	Dati cartografici: Ellipsoid: Projection: Reduction Scale Factor:	WGS84 UTM (zona 33) 0.9996
TAVOLA N° 3	SCALA: 1 : 2000 m : 0 20 40 60 80 100 140 200		

Metis srl
Via Capanna 95/3 - Sengalda (AN) - 60019
p.iva e Cod.fiscale 02800760283
+39 0731 664 080
www.metis-srl.eu info@metis-srl.eu

Verificato: F.S.
Approvato: R.T.
Revisione: R.T.

A termini di legge si riserva la proprietà di questo disegno con divieto di riprodurlo o renderlo comunque noto a terzi senza autorizzazione scritta

LEGENDA:

Sezioni sui punti di campionamento perpendicolari alla rotta del sealine

UBICAZIONI SEZIONI

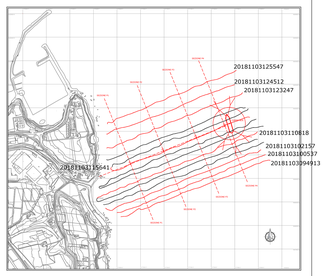

20181103125547



20181103110818

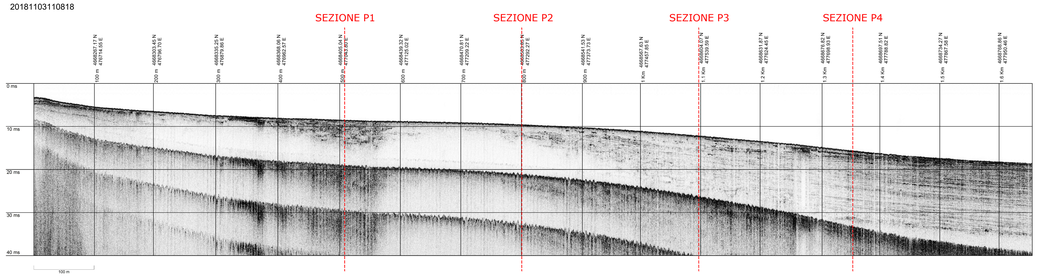

20181103124512



20181103102157

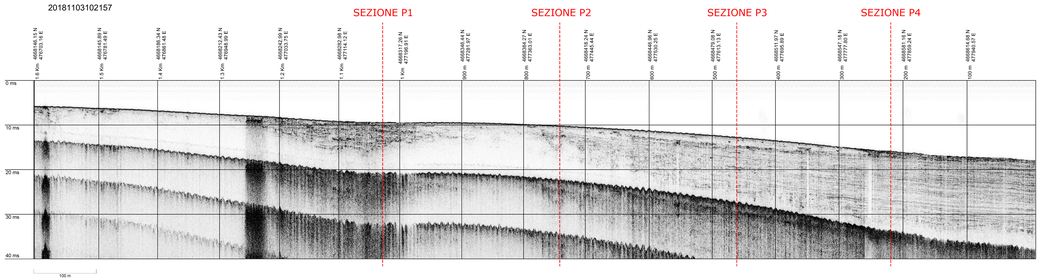

20181103123338



20181103100537

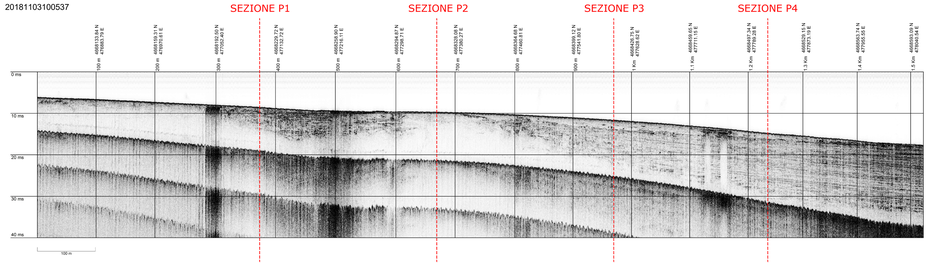

20181103115641

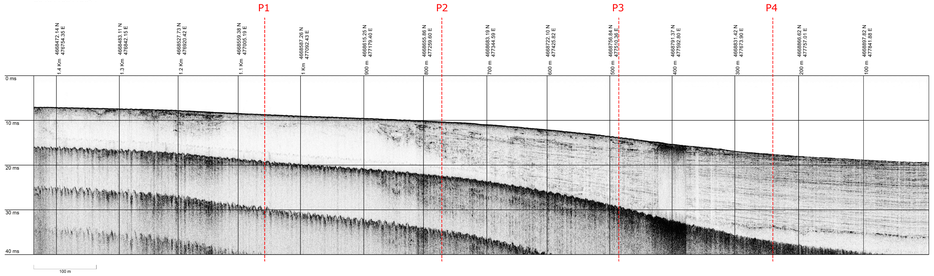
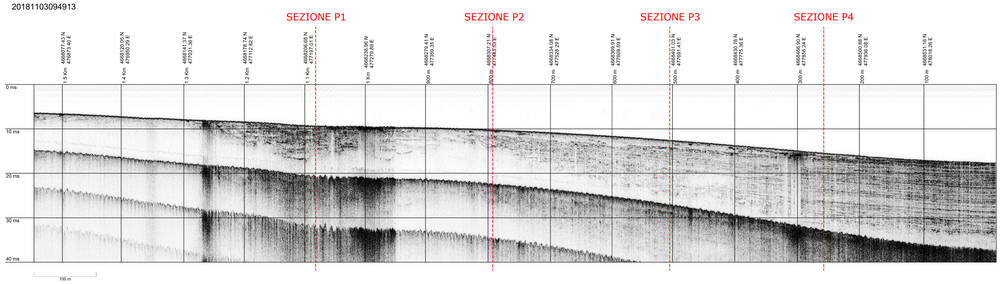
20181103094913