LEGENDA

- RIVESTIMENTO CON GEOTESSILE (400 g/mq) E MASSI NATURALI SCIOLTI DI 1^ CATEGORIA
- REINTERRO CON MATERIALE PROVENIENTE DAGLI SCAVI
- ARGINE CON MATERIALE DI CAVA

SEZIONE N. : 22

TR [anni]	Q [mc/s]	WS [msm]	EG [msm]
200	35.20	30.05	31.16
FRANCO [m]	0.50		

SCALA 1:200

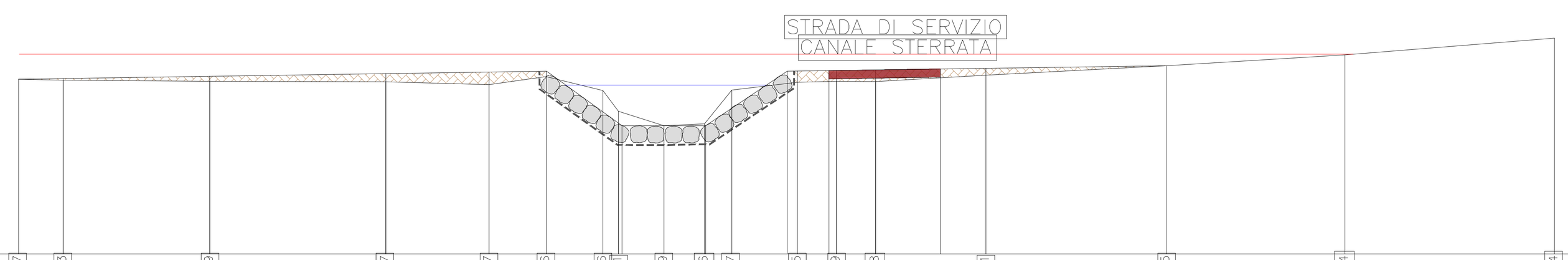

QT.RIF. 24.000

QUOTE TERRENO	30.27 30.23 30.19 30.17 30.07 30.36 29.86 29.11 28.59 28.66 29.87 30.15 30.19 30.18 30.41 30.75 31.14 31.74
DIST. PARZIALE TERRENO	1.61 5.27 6.32 3.70 2.05 2.04 0.56 1.63 1.46 0.98 2.36 1.40 1.41 3.96 6.48 6.41 7.53
QUOTE PROGETTO	30.27 30.29 30.37 30.46 30.52 30.55 30.08 28.58 28.59 28.59 29.22 30.55 30.56 30.57 30.58 30.60 30.63 30.65 30.75 31.14 31.74
DIST. PARZIALE PROGETTO	18.97 2.72 3.00 2.93 1.50 4.00 8.12

SEZIONE N. : 21

TR [anni]	Q [mc/s]	WS [msm]	EG [msm]
200	35.20	29.34	30.01
FRANCO [m]	0.50		

SCALA 1:200

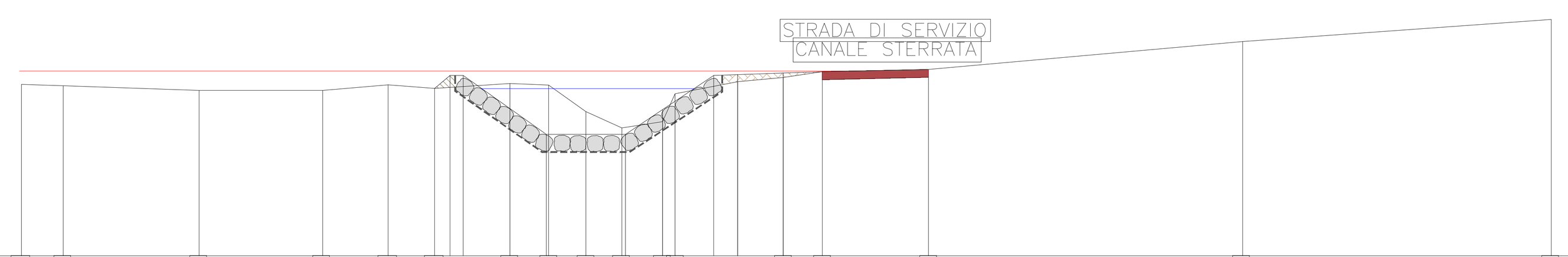

QT.RIF. 23.000

QUOTE TERRENO	29.50 29.46 29.27 29.27 29.49 29.35 29.53 29.48 28.47 27.85 28.09 29.15 29.61 29.77 29.98 30.07 31.13 31.96
DIST. PARZIALE TERRENO	1.59 5.15 4.68 2.48 1.76 2.86 1.46 1.42 1.36 1.55 0.47 2.37 1.73 1.48 4.00 11.90 11.69
QUOTE PROGETTO	29.50 29.46 29.27 29.27 29.49 29.35 29.84 28.59 27.61 27.61 27.61 28.55 28.86 29.84 29.87 29.93 29.98 30.07 31.13 31.96
DIST. PARZIALE PROGETTO	0.58 0.50 3.15 3.00 3.35 4.11 4.00

SEZIONE N. : 20

TR [anni]	Q [mc/s]	WS [msm]	EG [msm]
200	35.20	28.45	29.32
FRANCO [m]	1.09	0.21	

SCALA 1:200

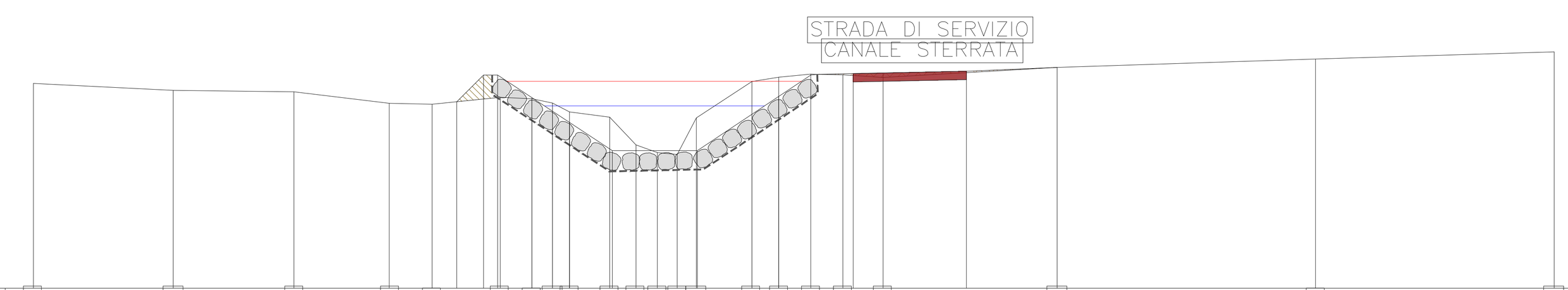

QT.RIF. 22.000

QUOTE TERRENO	29.25 29.00 28.95 28.55 28.51 28.75 28.71 28.55 28.24 28.05 27.07 26.80 26.73 28.03 29.32 29.47 29.58 29.55 29.46 29.82 30.11 30.37
DIST. PARZIALE TERRENO	4.95 4.27 3.37 1.51 2.42 1.12 0.73 0.60 1.42 0.93 0.76 0.70 0.67 1.96 0.95 1.14 1.13 1.42 6.16 9.14 8.44
QUOTE PROGETTO	29.25 29.00 28.95 28.55 28.51 28.60 28.55 28.55 28.75 28.27 27.87 26.87 26.87 26.87 26.87 26.87 28.16 28.79 28.55 28.75 29.55 29.60 29.63 29.68 29.82 30.11 30.37
DIST. PARZIALE PROGETTO	5.75 0.95 0.50 4.06 3.00 4.02 1.50 4.00 3.21

SEZIONE N. : 19

TR [anni]	Q [mc/s]	WS [msm]	EG [msm]
200	35.20	27.93	28.64
FRANCO [m]	0.50		

SCALA 1:200

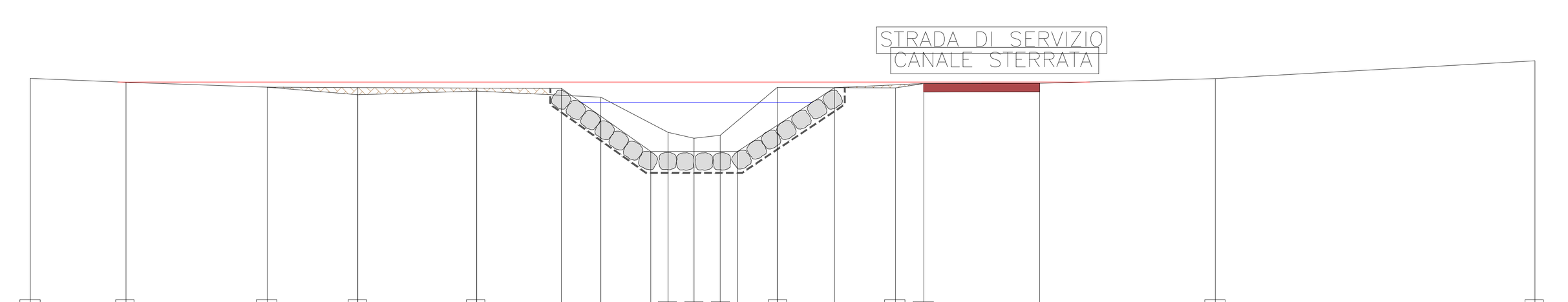

QT.RIF. 21.000

QUOTE TERRENO	28.77 28.63 28.46 28.20 28.32 28.11 26.89 26.69 26.79 28.45 28.43 28.59 28.75 29.37
DIST. PARZIALE TERRENO	3.31 4.88 3.14 4.11 4.29 2.33 0.90 0.90 1.98 4.08 0.99 10.08 11.06
QUOTE PROGETTO	28.77 28.63 28.46 28.45 28.43 28.43 27.46 26.23 26.23 26.23 26.23 26.23 27.14 28.43 28.43 28.59 28.59 28.75 29.37
DIST. PARZIALE PROGETTO	10.18 3.09 3.00 3.36 3.09 4.00

SEZIONE N. : 17*

TR [anni]	Q [mc/s]	WS [msm]	EG [msm]
200	35.20	27.54	28.34
FRANCO [m]	0.87	0.08	

SCALA 1:200

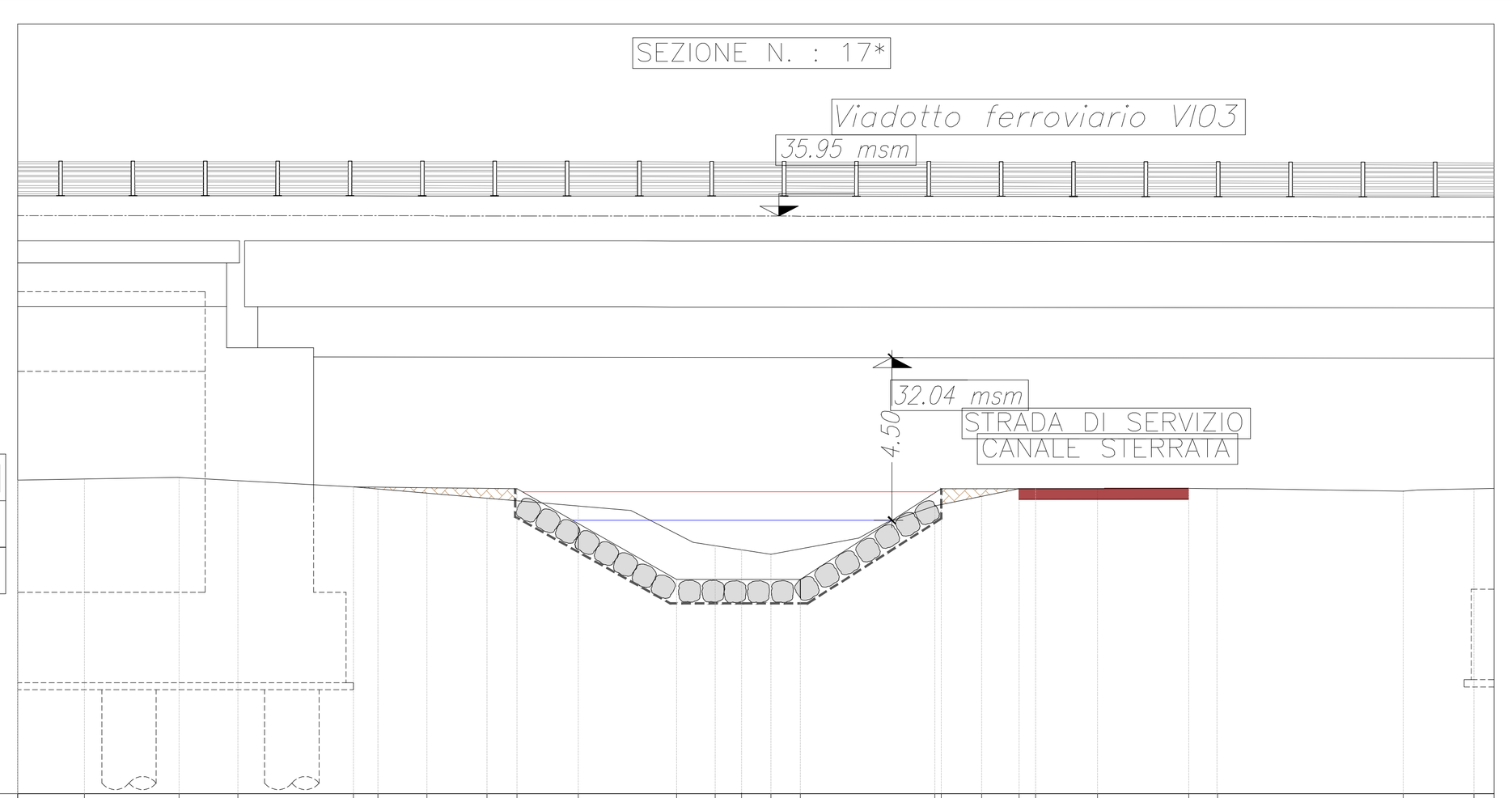

QT.RIF. 20.000

DISTANZE PROGRESSIVE	0.00 1.84 4.46 6.08 9.27 9.95 11.30 12.97 13.80 15.49 18.21 19.27 20.00 20.81 24.53 24.70 25.81 26.84 27.29 29.02 31.55 32.32 38.27 40.23 40.79
QUOTE TERRENO	28.66 28.68 28.74 28.65 28.41 28.30 28.16 27.94 26.65 26.72 26.61 27.95 28.27 28.43 28.44 28.44 28.35 28.42
DISTANZE PARZIALI	1.84 2.62 1.62 3.19 0.68 1.35 1.67 0.83 1.69 2.72 1.06 0.73 0.81 0.81 3.72 0.17 1.12 1.03 0.46 1.70 2.53 0.77 5.15 1.96 0.56
QUOTE PROGETTO	28.66 28.68 28.74 28.65 28.47 28.46 28.45 28.43 28.43 27.46 25.92 25.92 25.92 25.92 25.92 28.11 28.43 28.43 28.44 28.44 28.44 28.44 28.44 28.35 28.42

SEZIONE N. : 17

TR [anni]	Q [mc/s]	WS [msm]	EG [msm]
200	35.20	27.25	27.86
FRANCO [m]	1.03	0.40	

SCALA 1:200

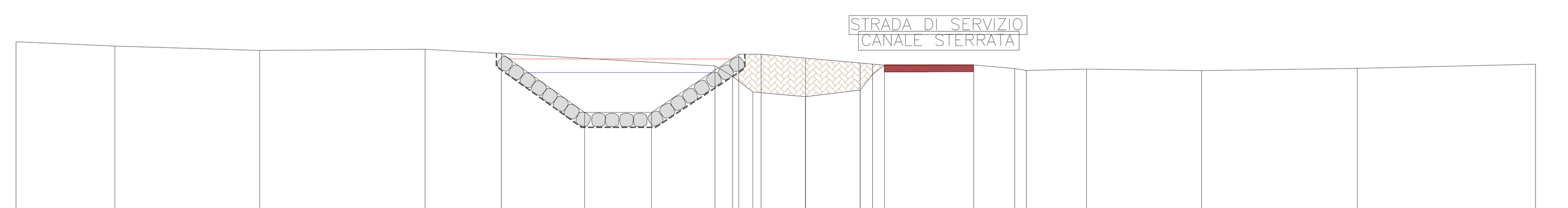

QT.RIF. 21.000

QUOTE TERRENO	28.62 28.43 28.23 28.29 28.09 27.54 27.07 26.38 26.16 26.46 27.16 27.57 27.43 27.34 27.40 27.33 27.43 27.62
DIST. PARZIALE TERRENO	4.43 6.49 7.42 3.45 9.56 0.79 0.90 2.36 2.45 0.55 0.53 5.84 0.53 2.69 5.16 6.97 7.99
QUOTE PROGETTO	28.62 28.43 28.23 28.29 28.09 25.46 25.46 28.09 28.09 27.88 27.67 27.62 27.57 27.57 27.43 27.34 27.40 27.33 27.43 27.62
DIST. PARZIALE PROGETTO	3.42 3.72 3.00 3.91 1.00 5.53 4.00

SEZIONE N. : 16

TR [anni]	Q [mc/s]	WS [msm]	EG [msm]
200	35.20	26.64	27.46
FRANCO [m]	1.29	0.47	

SCALA 1:200

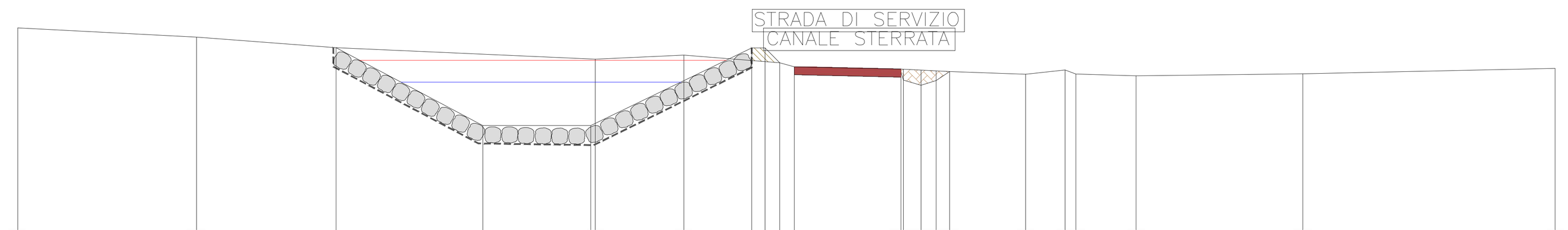

QT.RIF. 21.000

QUOTE TERRENO	28.68 28.33 27.50 27.66 27.00 26.52 26.70 27.03 26.93 27.10 26.95 26.87 26.95 27.16
DIST. PARZIALE TERRENO	6.71 14.98 3.33 8.15 0.66 0.57 0.50 2.86 1.48 0.41 2.26 6.26 9.47
QUOTE PROGETTO	28.68 28.33 27.93 25.00 25.00 27.66 27.93 27.93 27.37 27.22 27.13 27.08 27.06 27.03 26.93 27.10 26.95 26.87 26.95 27.16
DIST. PARZIALE PROGETTO	5.25 5.51 4.06 6.04 0.50 0.45 0.55 4.00 1.83

SEZIONE N. : 15

TR [anni]	Q [mc/s]	WS [msm]	EG [msm]
200	35.20	25.82	26.64
FRANCO [m]	0.74		

SCALA 1:200

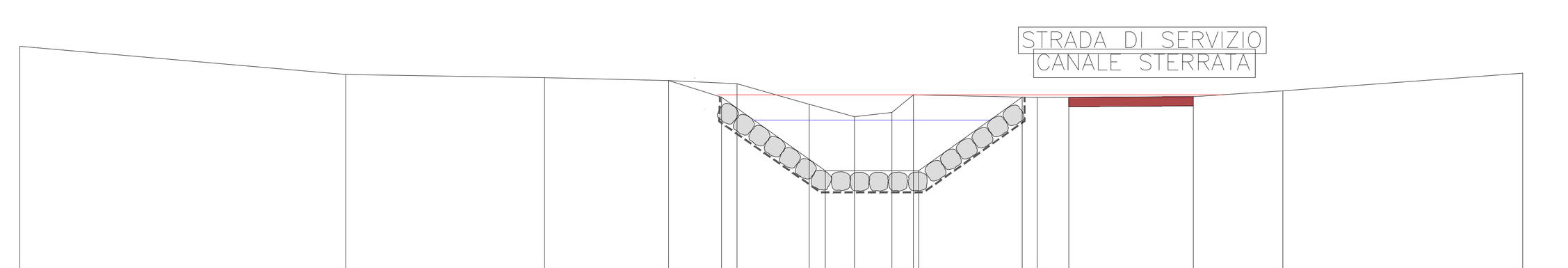

QT.RIF. 21.000

QUOTE TERRENO	28.19 27.29 27.18 27.09 27.00 26.33 25.93 26.07 26.64 26.55 26.76 27.33
DIST. PARZIALE TERRENO	10.48 6.39 3.99 2.20 2.32 1.45 1.21 0.69 3.99 7.90 7.72
QUOTE PROGETTO	28.19 27.29 27.18 27.09 26.56 26.20 24.57 24.20 24.20 24.20 24.20 24.20 26.56 26.55 26.55 27.33
DIST. PARZIALE PROGETTO	1.83 4.05 3.00 3.34 1.50 4.00

INQUADRAMENTO SCALA 1:2000

- Sezioni rilevate
- Alveo

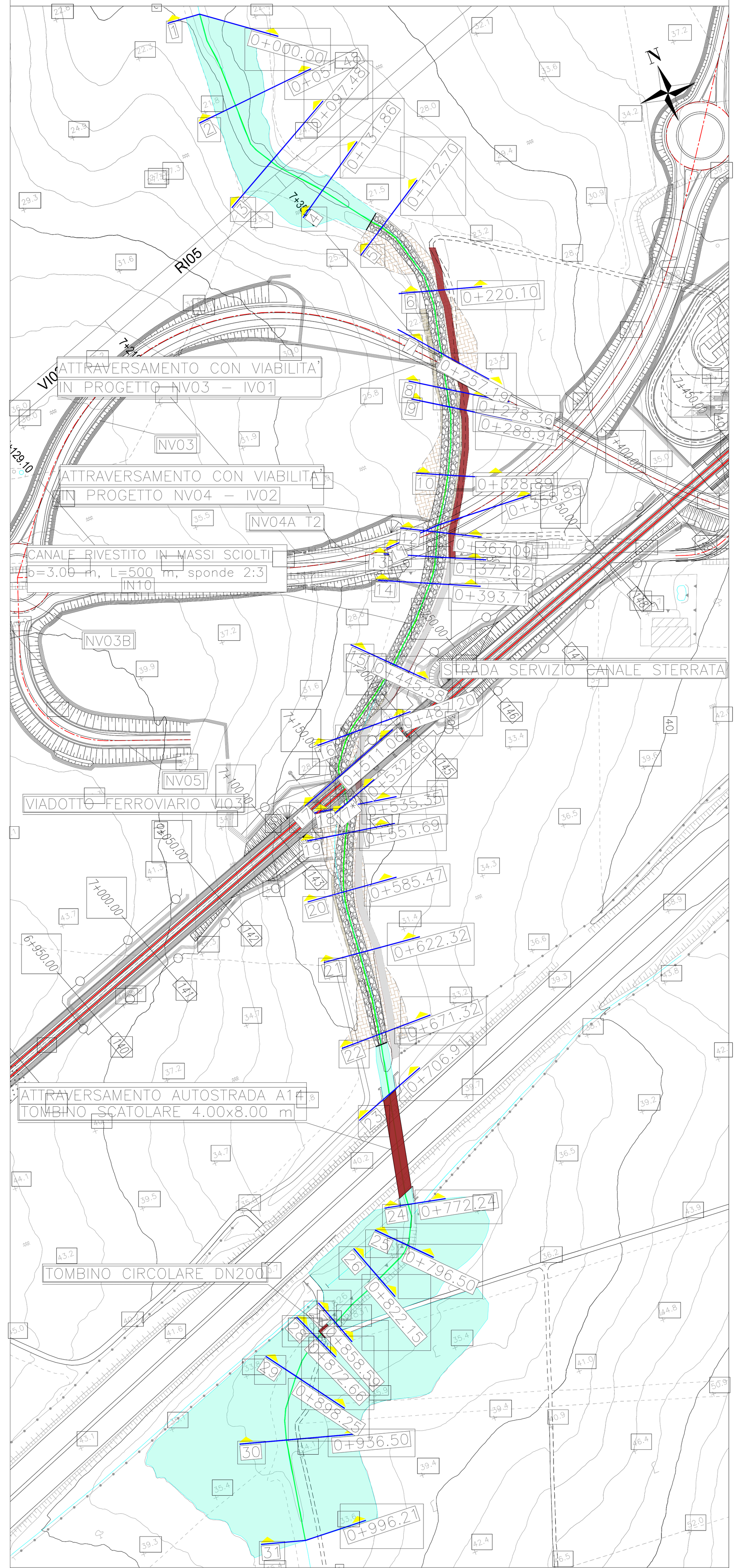

Le sezioni trasversali dell'alveo sono state ricostruite mediante un rilievo celerimetrico in campo

COMMITTENTE: RFI RETE FERROVIARIA ITALIANA – GRUPPO FERROVIE DELLO STATO ITALIANE

PROGETTAZIONE: ITALFERR – GRUPPO FERROVIE DELLO STATO ITALIANE

INFRASTRUTTURE FERROVIARIE STRATEGICHE DEFINITE DALLA LEGGE OBIETTIVO N.443/01

U.O. INFRASTRUTTURE SUD

PROGETTO DEFINITIVO

LINEA PESCARA - BARI
RADDOPPIO DELLA TRATTA FERROVIARIA TERMOLI - LESINA
LOTTI 2 e 3 - RADDOPPIO TERMOLI - RIPALTA
IDROLOGIA E IDRAULICA

Sezioni post operam Fosso Giardino pk 7+150 1/3

SCALA: 1:200

COMMESSA	LOTTO	FASE	ENTE	TIPO DOC.	OPERA/DISCIPLINA	PROGR.	REV.
LI02	02	D	78	W9	ID0002	007	B

Rev.	Descrizione	Redatto	Data	Verificato	Data	Approvato	Data	Autorizzato Data
A	Emissione Definitiva	A.Ingletti	Nov. 2018	A.Tortora	Nov. 2018	B.Bianchi	Nov. 2018	D. Tiberti 04/2019
B	Emissione Definitiva	G.De Gianni	04/2019	D.Capasso	04/2019	B.Bianchi	04/2019	

ITALFERR S.p.A. – UO Infrastrutture Sud – Dott. Ing. Dario Tiberti – Ordine degli Ingegneri Prov. di Napoli n. 10878

File: LI0202D78W9ID0002007B.DWG