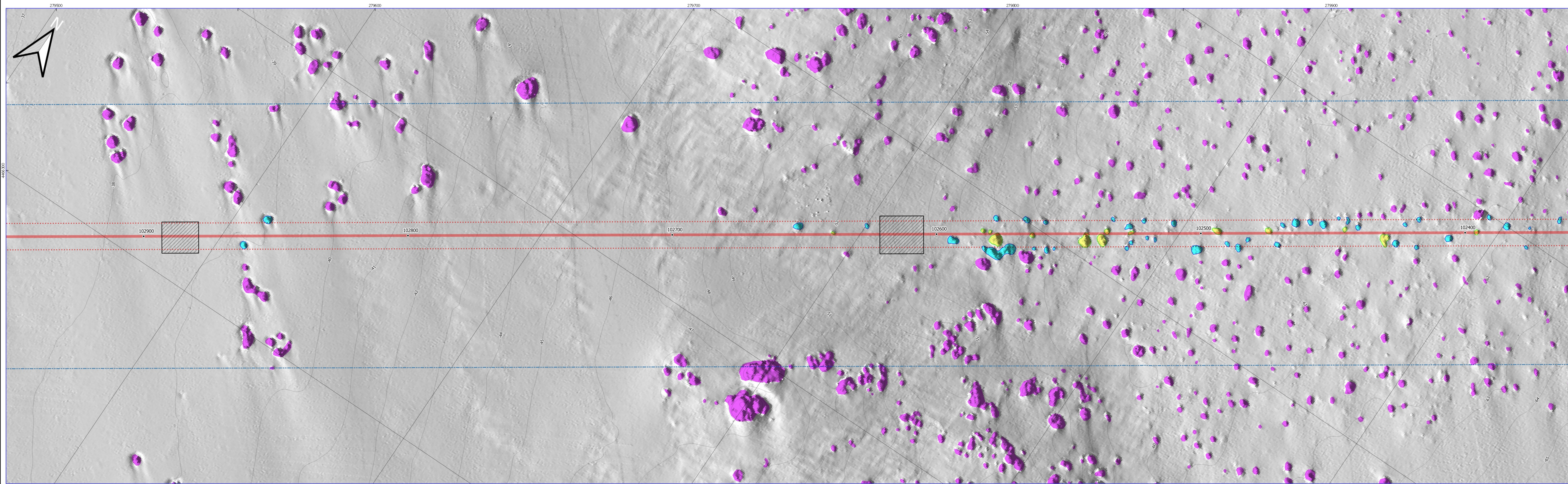
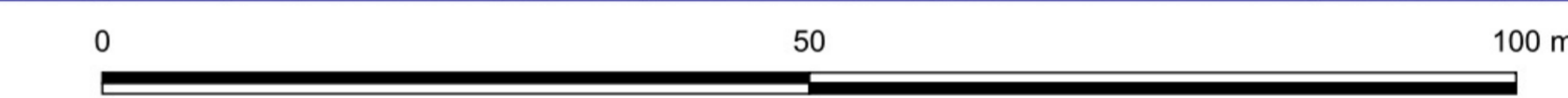
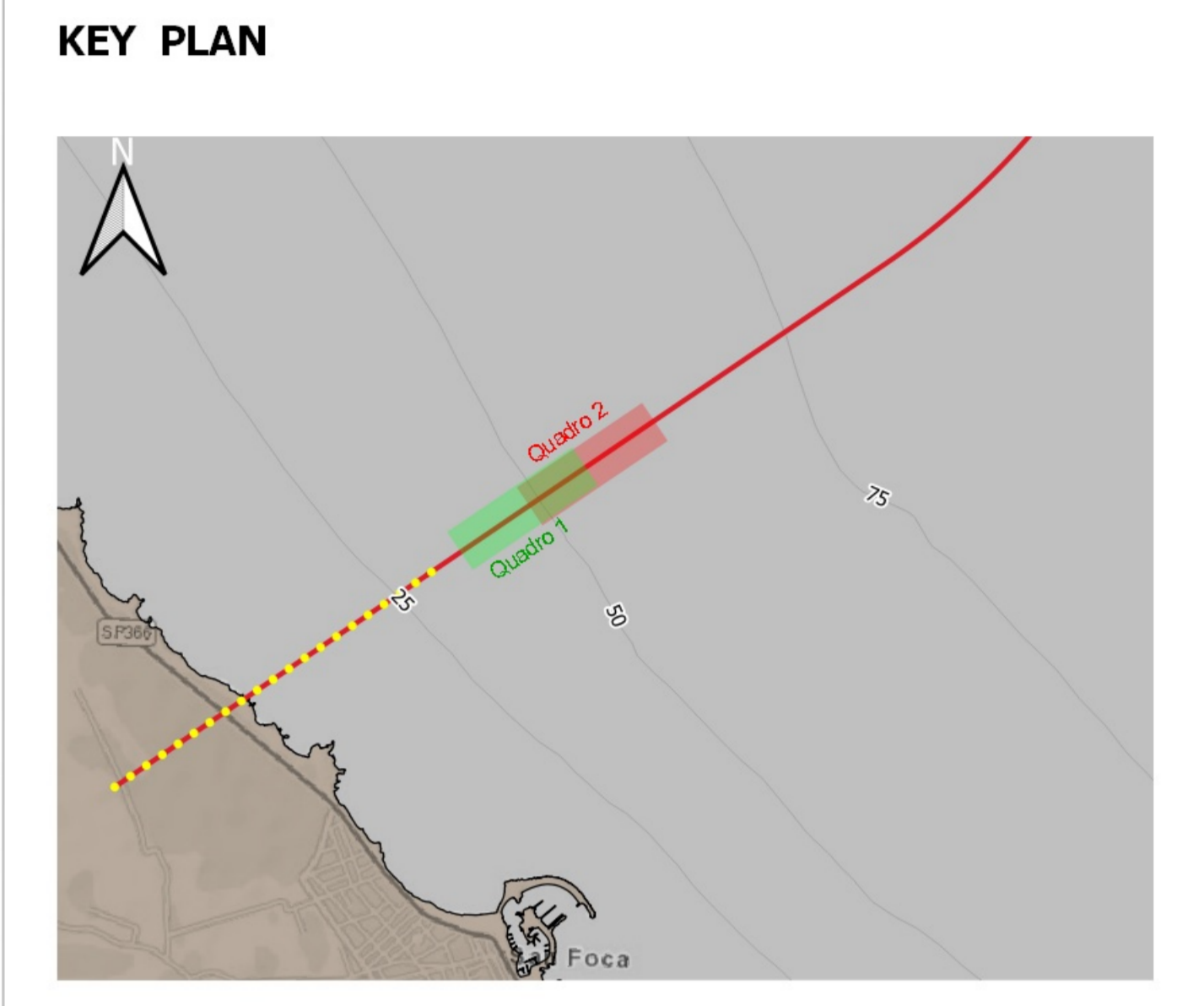
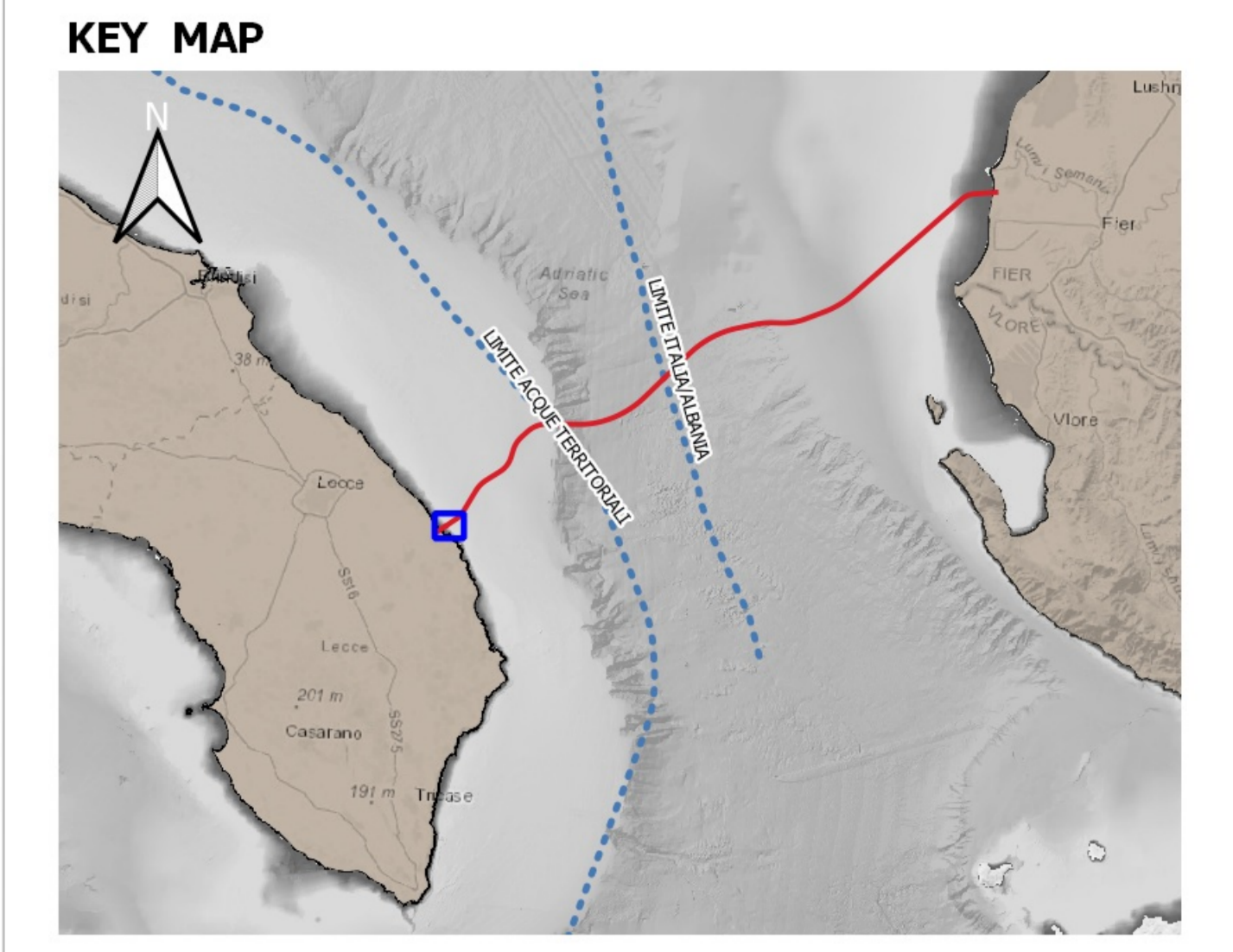


QUADRO 1 (SCALA 1:500)



QUADRO 2 (SCALA 1:500)



- LEGENDA**
- Progetto**
- Corridoio di varo (+/- 5 m)
 - Pipeline / FOC (Footprint)
 - Buffer 50 m (Pipeline/FOC)
 - Post-Lay
 - Embankment
 - Microtunnel
- Biocostruzioni**
- Affioramenti a coralligeno interferiti
 - Affioramenti a coralligeno presenti nel corridoio di varo +/- 5m
 - Biocenosi del coralligeno (biocostruzioni)

NOTE:
 Carta delle Biocenosi Marine realizzata da TAP con rilievi a Settembre - Novembre 2017 (direzione scientifica del Prof. G. Ardizzone)
 Coordinate System Reference: WGS84 (ETRF 1989) Datum, WGS84 Spheroid
 Grid coordinates are in metres on the Universal Transverse Mercator Projection, Zone 34 N, Central Meridian 21°E.

		RI																									
DOCUMENT NUMBER	REVISION																										
16-1352	0																										
<table border="1" style="width: 100%; border-collapse: collapse;"> <thead> <tr> <th>REV.</th> <th>DESCRIPTION</th> <th>PREP.</th> <th>CHK.</th> <th>DATE</th> </tr> </thead> <tbody> <tr><td> </td><td> </td><td> </td><td> </td><td> </td></tr> <tr><td> </td><td> </td><td> </td><td> </td><td> </td></tr> <tr><td> </td><td> </td><td> </td><td> </td><td> </td></tr> <tr><td> </td><td> </td><td> </td><td> </td><td> </td></tr> </tbody> </table>			REV.	DESCRIPTION	PREP.	CHK.	DATE																				
REV.	DESCRIPTION	PREP.	CHK.	DATE																							
PROJECT TITLE		DRAWING NO.																									
TAP Trans Adriatic Pipeline Project		1																									
DRAWING TITLE		REVISION																									
ALLEGATO 4 - INQUADRAMENTO DI DETTAGLIO AFFIORAMENTI AREA 5 - TAVOLA 1		0																									
FORMAT	SCALE	REVISION																									
A0+	1:500	0																									
DRAWING NO. OPL00 - C493 - 150 - Y - TRX - 0015																											