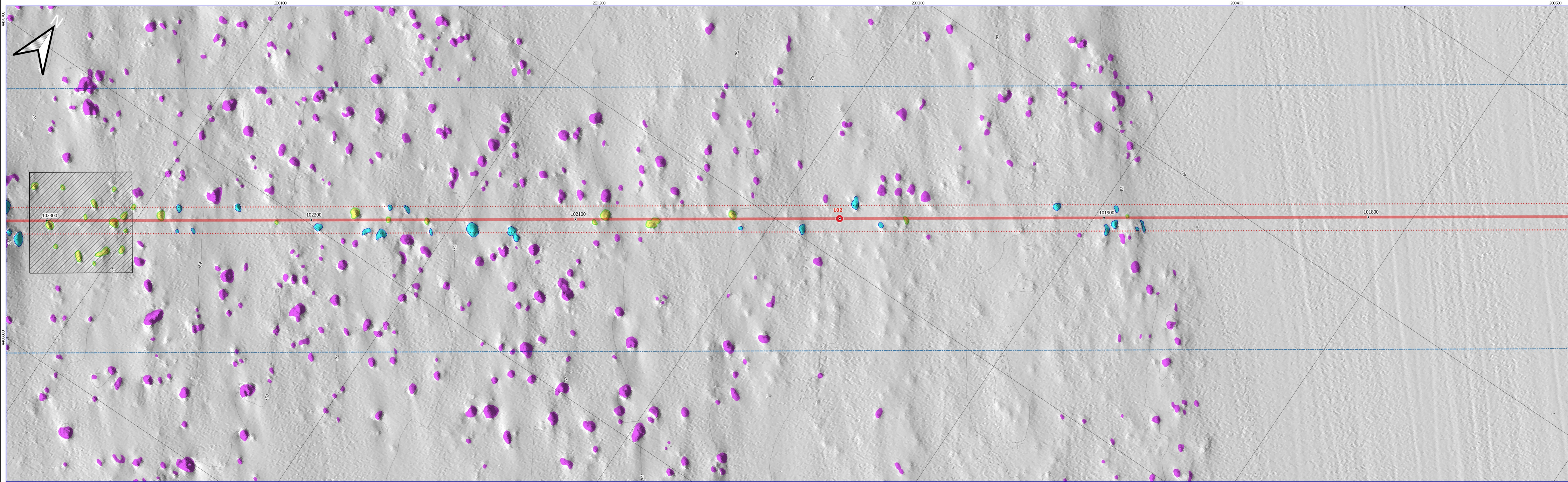
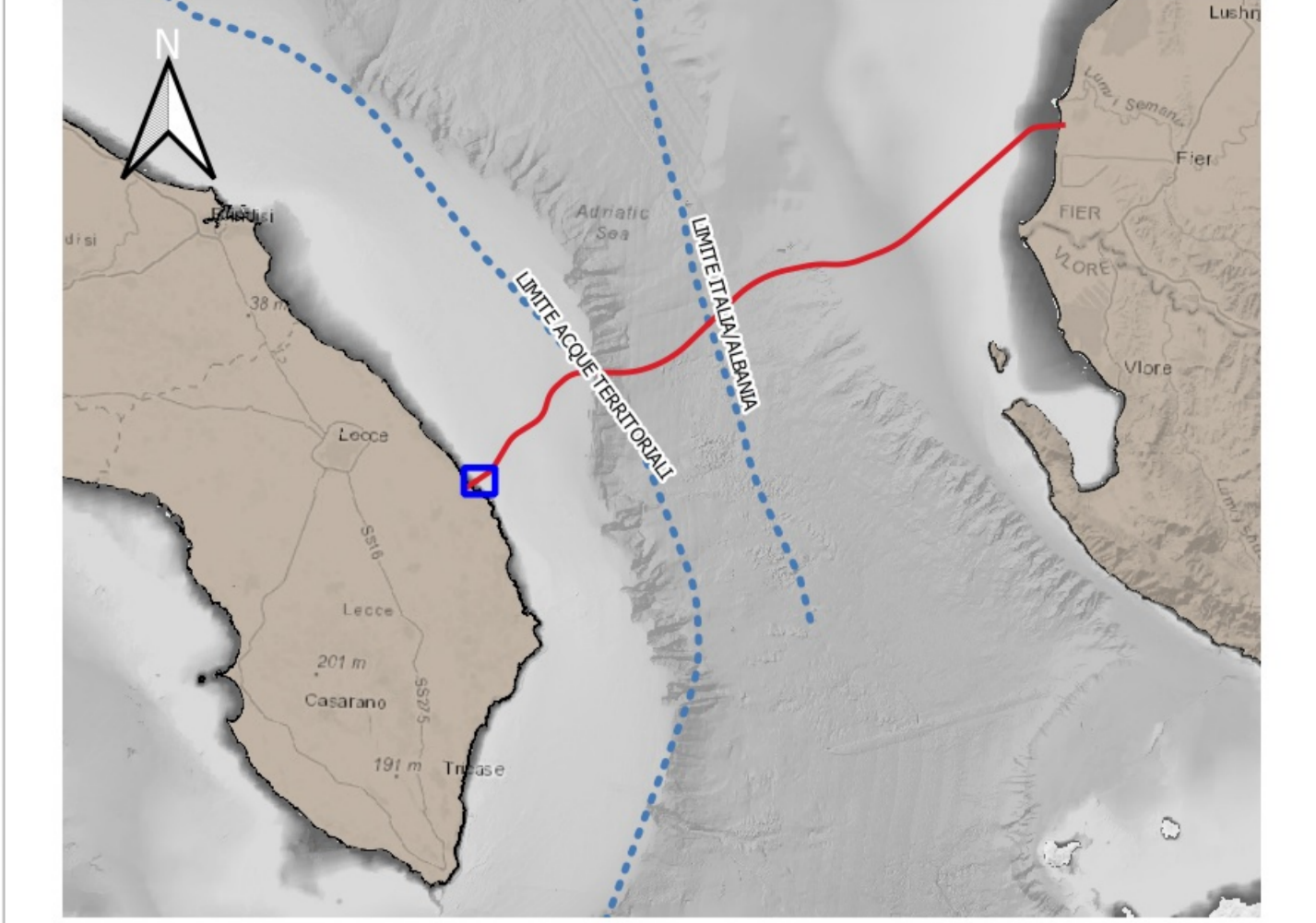


QUADRO 3 (SCALA 1:500)

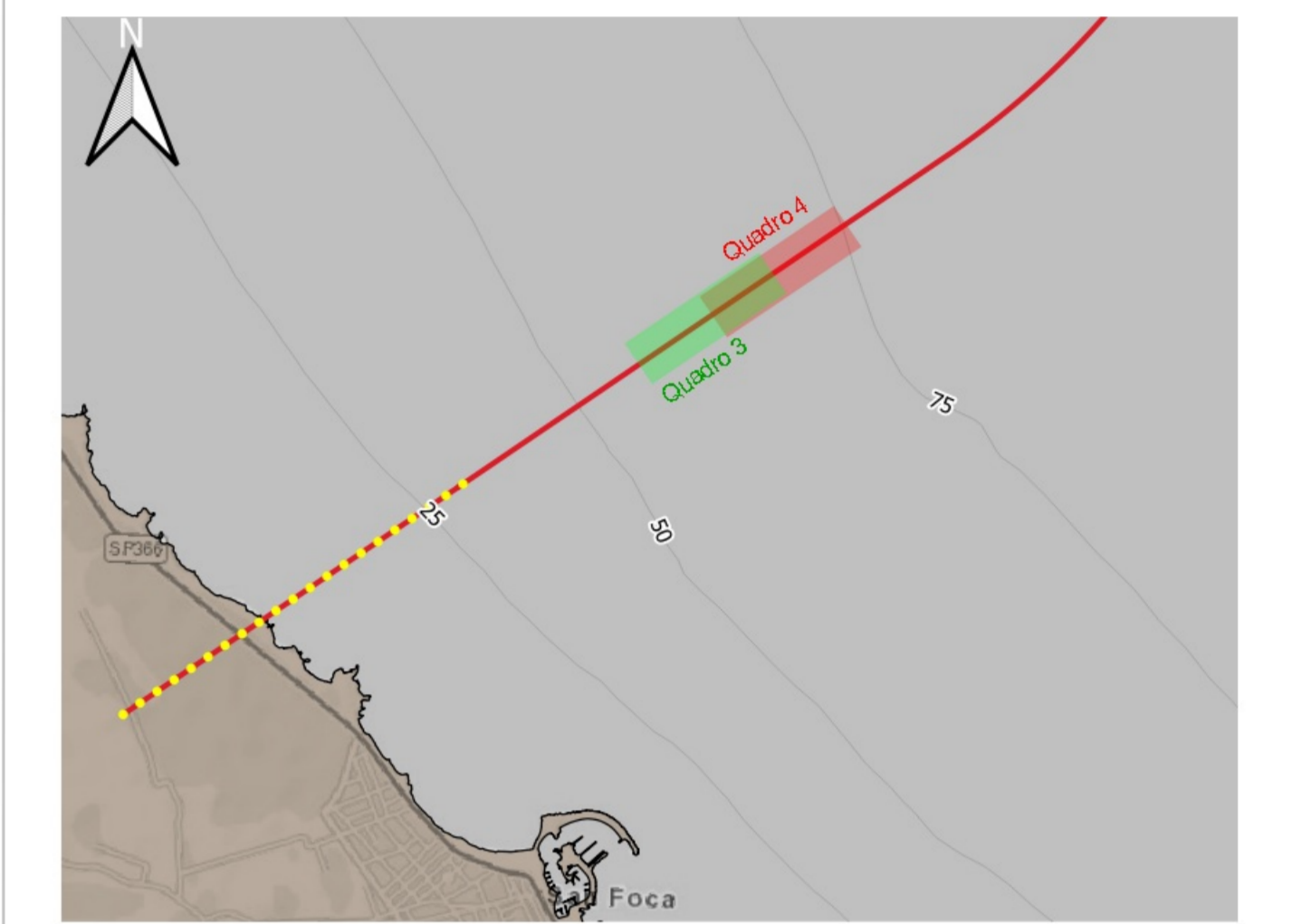


QUADRO 4 (SCALA 1:500)

KEY MAP



KEY PLAN



LEGENDA

Progetto

- Corridoio di varo (+/- 5 m)
- Pipeline / FOC (Footprint)
- Buffer 50 m (Pipeline/FOC)
- Post-Lay
- Embankment
- Microtunnel

Biocostruzioni

- Affioramenti a coralligeno interferiti
- Affioramenti a coralligeno presenti nel corridoio di varo +/- 5m
- Biocenosi del coralligeno (biocostruzioni)

NOTE:
Carta delle Biocenosi Marine realizzata da TAP con rilievi a Settembre - Novembre 2017 (direzione scientifica del Prof. G. Ardizzone)

Coordinate System Reference: WGS84 (ETRF 1989) Datum, WGS84 Spheroid
Grid coordinates are in metres on the Universal Transverse Mercator Projection, Zone 34 N, Central Meridian 21°E.

SUPPLIER DOCUMENT NUMBER	REVISION NO.																
16-1352	0																
<table border="1"> <thead> <tr> <th>REV.</th> <th>DESCRIPTION</th> <th>DATE</th> <th>BY</th> <th>CHKD.</th> <th>APPR.</th> <th>DATE</th> </tr> </thead> <tbody> <tr> <td> </td> <td> </td> <td> </td> <td> </td> <td> </td> <td> </td> <td> </td> </tr> </tbody> </table>				REV.	DESCRIPTION	DATE	BY	CHKD.	APPR.	DATE							
REV.	DESCRIPTION	DATE	BY	CHKD.	APPR.	DATE											
PROJECT TITLE TAP Trans Adriatic Pipeline Project																	
DRAWING TITLE ALLEGATO 5 - INQUADRAMENTO DI DETTAGLIO AFFIORAMENTI AREA 5 - TAVOLA 2																	
FORMAT	SCALE	FACILITY CODE	SYSTEM NO.														
A0+	1:500	---	---														
DRAWING NO.			REVISION NO.														
OPL00 - C493 - 150 - Y - TRX - 0015			0														