



# REGIONE BASILICATA



## PROVINCIA DI POTENZA



COMUNE DI PIETRAGALLA



COMUNE DI POTENZA



COMUNE DI  
VAGLIO BASILICATA

Committente:

**EXENERGY** s.r.l.s.  
Via Principe Amedeo, n. 7 – 85010 Pignola (Pz)

Oggetto:

PROGETTO DEFINITIVO  
"PARCO EOLICO POGGIO D'ORO"

Titolo:

SEZIONI GEOLOGICHE

Tavola:

**A.16.a.11**

-Progettista Architettonico/Elettromecc.:

Ing. Paolo Battistella

-Consulenza Geologica:

Dott. Antonio Viviani

-Responsabile V.I.A.:

Arch. Antonio De Maio

-Studio Paesaggistico:

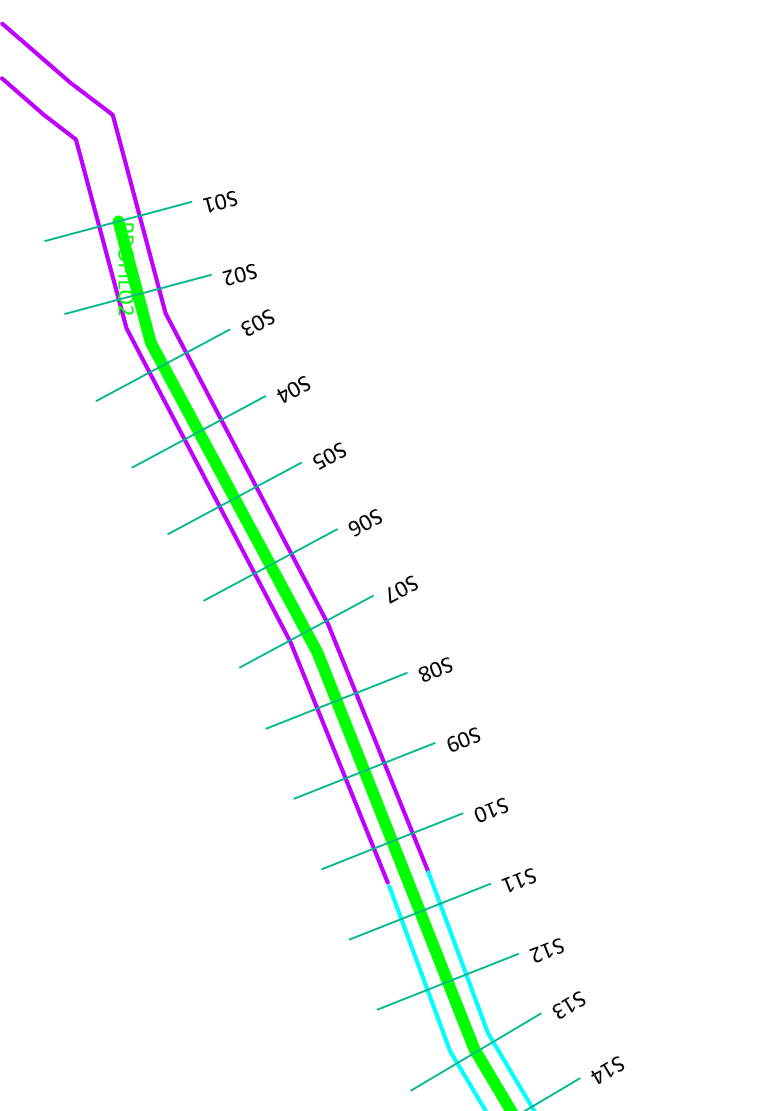
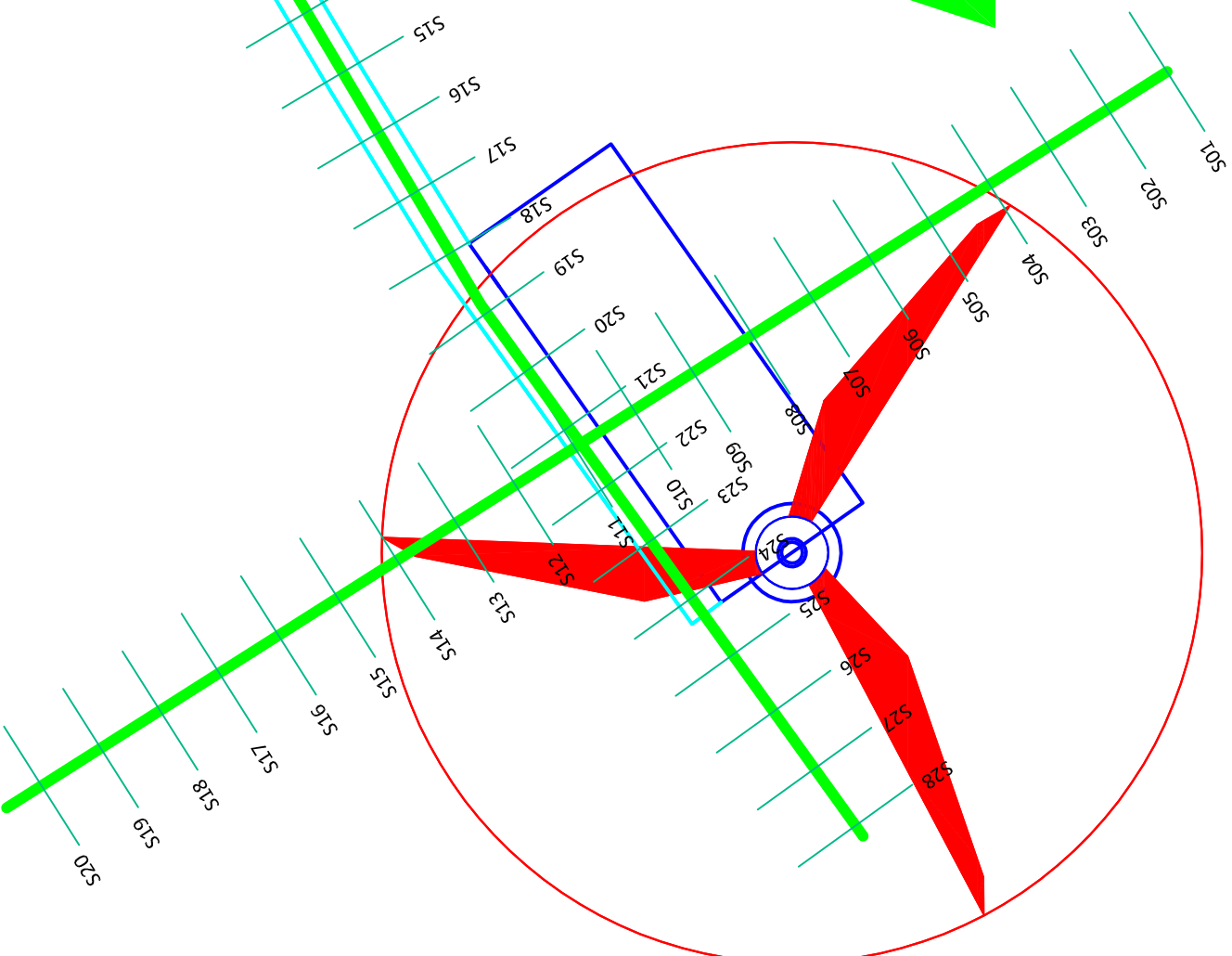


0	Emissione	03/2019	MS	BP	Data: 07/03/2019
N°	REVISIONE	DATA	RED.	APPR.	

# SEZIONE 1

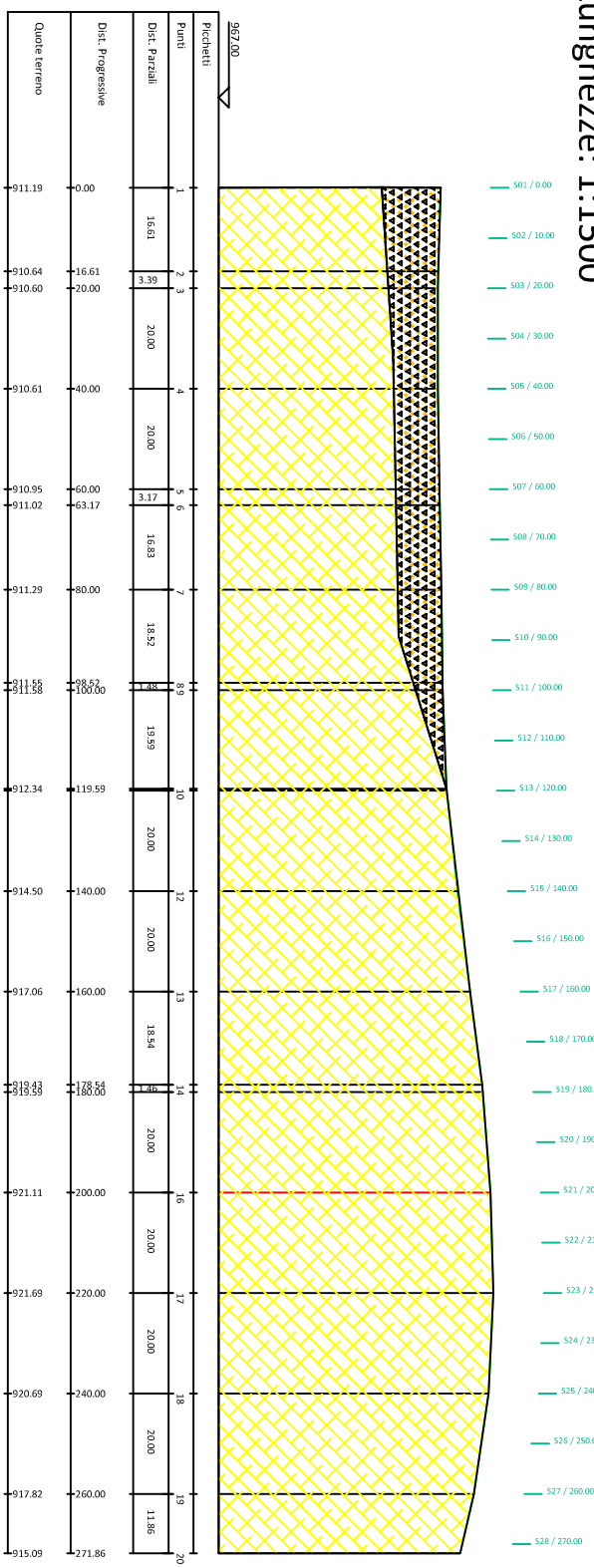
# WTG7

# SEZIONE 2





# SEZIONE GEOLOGICA 2

Altezze: 1:1500  
 Lunghezze: 1:1500

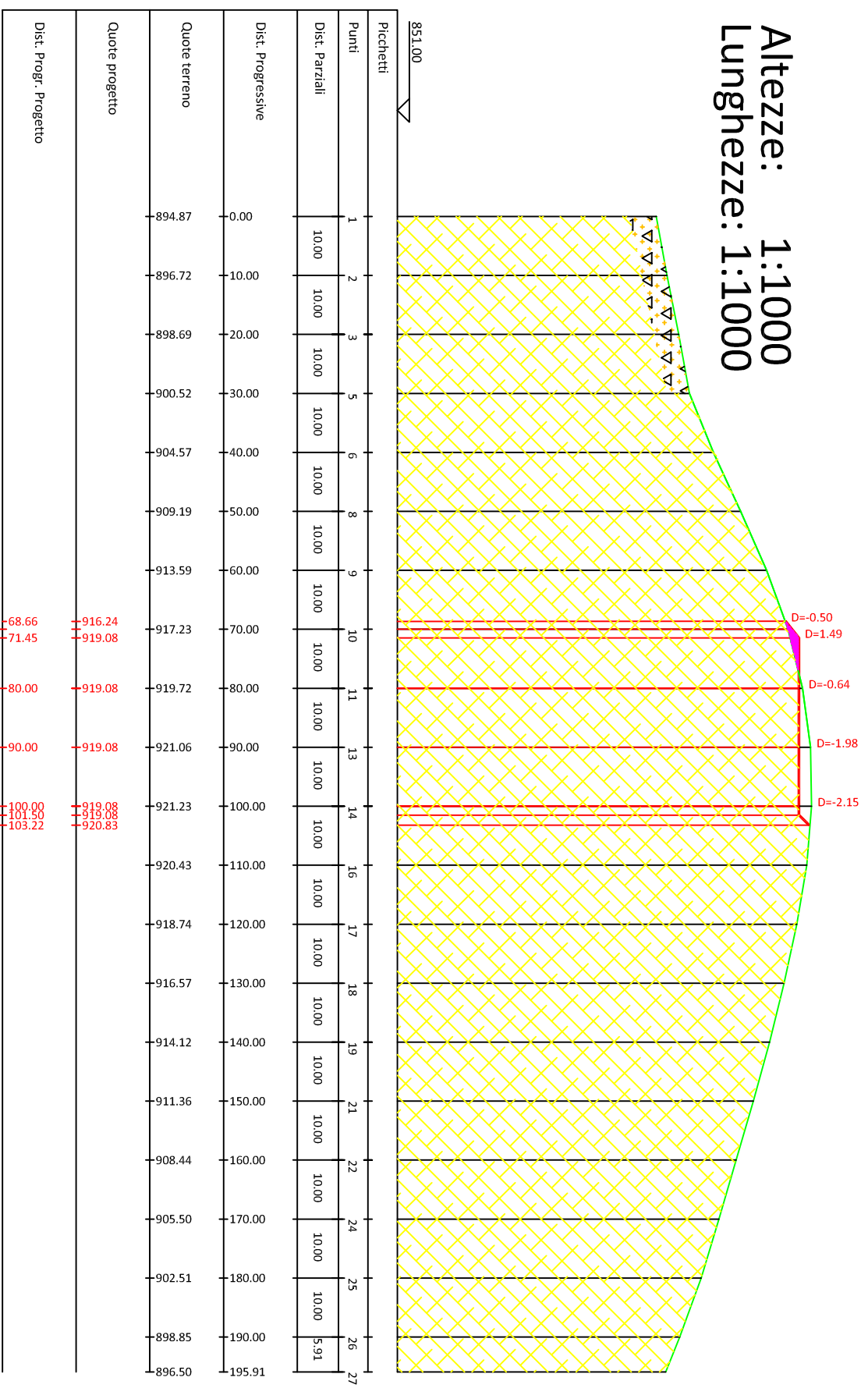


## LEGENDA




-  detriti di versante
-  complesso quarzoso siltitico

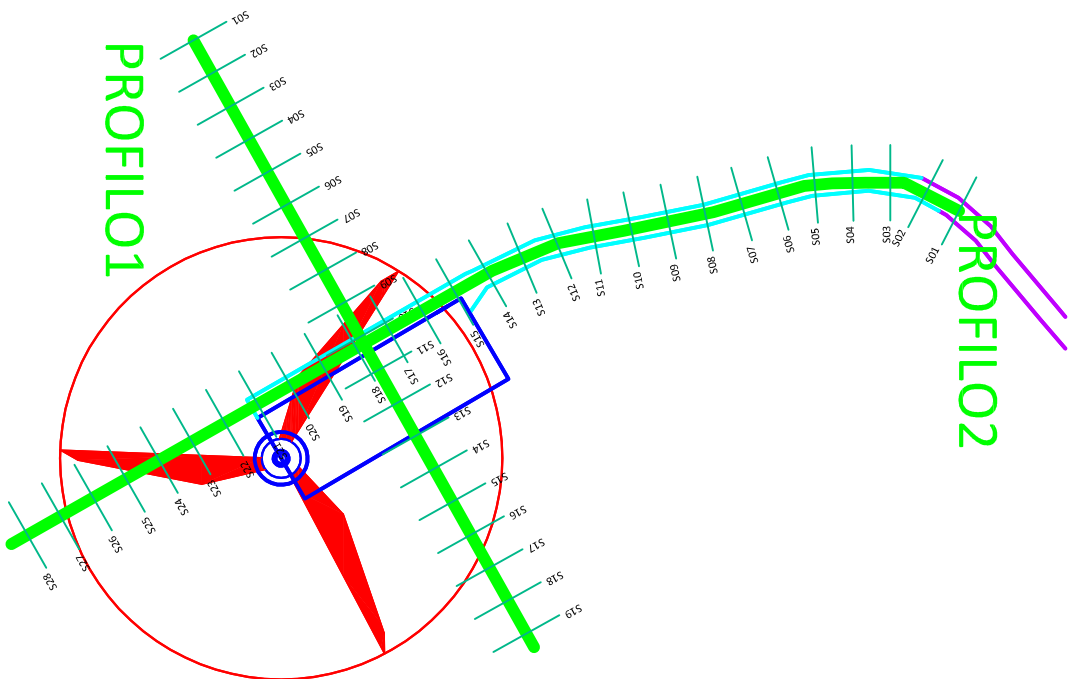
# SEZIONE GEOLOGICA 1

Altezze: 1:1000  
Lunghezze: 1:1000



## LEGENDA


-  riporti
-  detriti di versante
-  complesso quarzoso siltitico



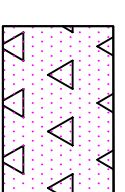
# WTG10

# SEZIONE GEOLOGICA 1

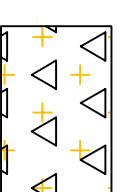
Altezze: 1:1000  
Lunghezze: 1:1000




## LEGENDA



riporti



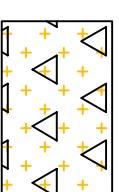
detriti di versante




argille varicolori

# SEZIONE GEOLOGICA 2

## LEGENDA

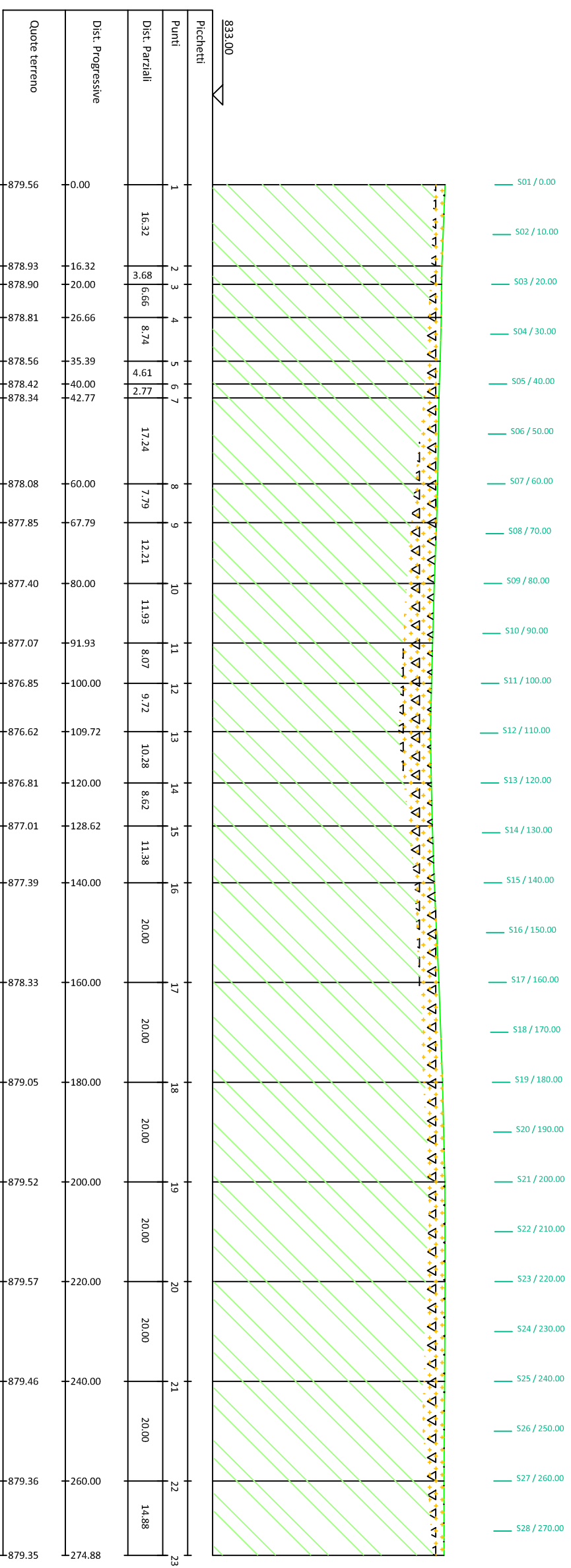


detriti di versante

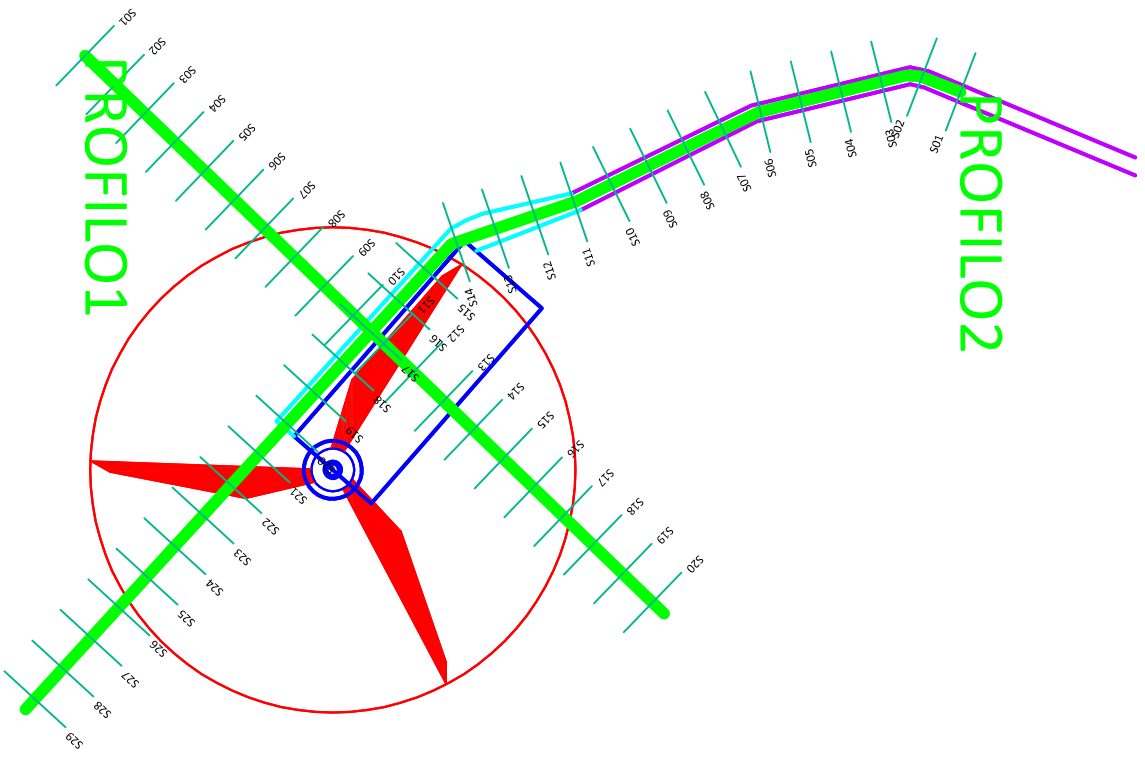


argille varicolori

Altezze: 1:1000  
Lunghezze: 1:1000



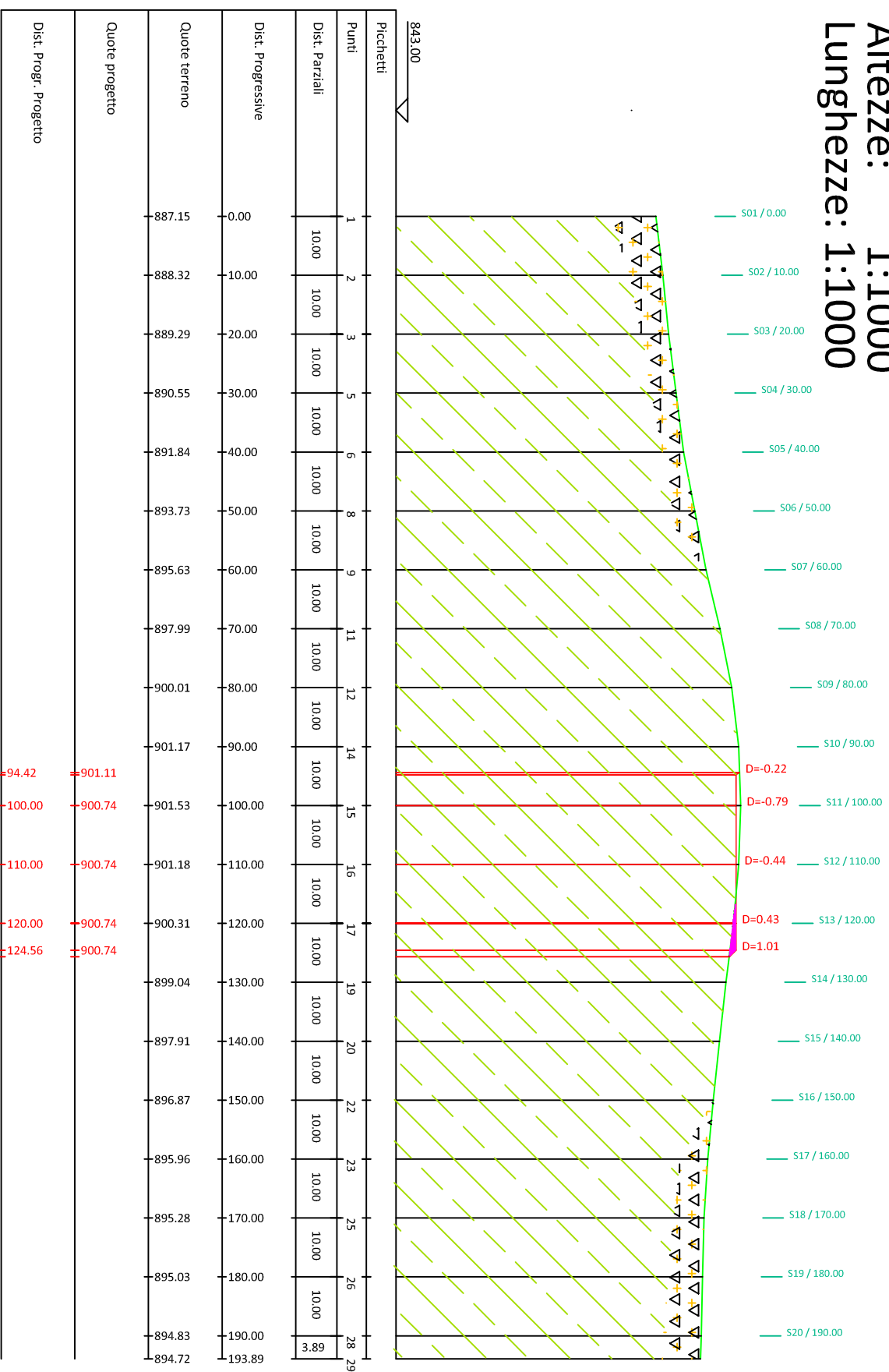
# WTG13








# SEZIONE GEOLOGICA 1

Altezze: 1:1000  
Lunghezze: 1:1000




## LEGENDA

-  riporti
-  detriti di versante
-  argille varicolori

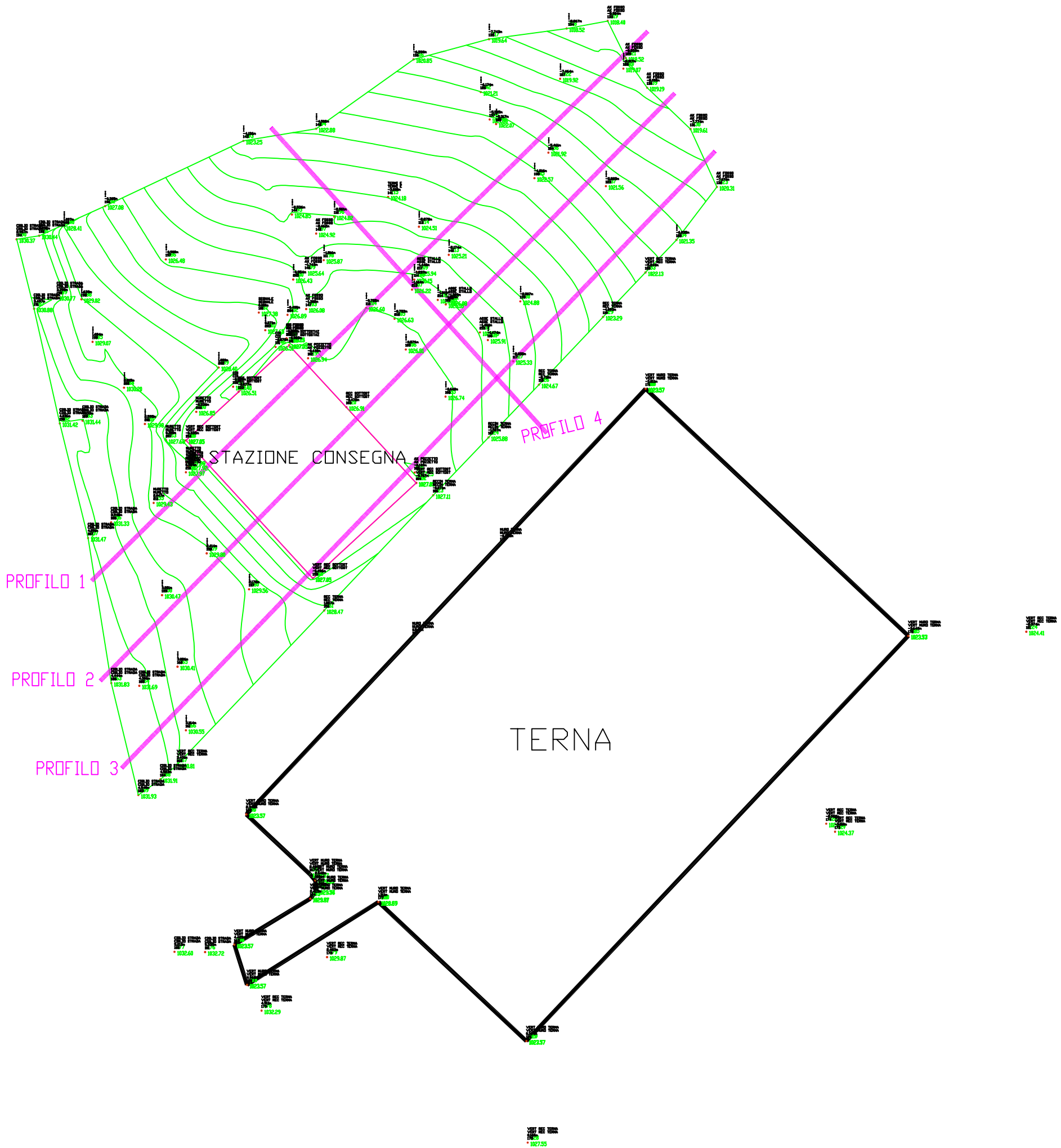
# SEZIONE GEOLOGICA 2

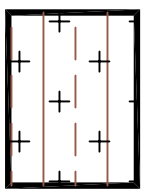
## LEGENDA

Altezze: 1:1000  
Lunghezze: 1:1000

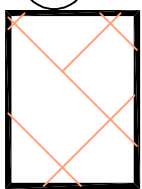


# RILIEVO STAZIONE DI CONSEGNA AREA TERNA - VAGLIO





depositi eluvio colluviali  
bruno—nerastri(Attuale—Olocene)




facies argilloso—marnosa del flysch rosso  
(Cretaceo S.—Oligocene)

SCALA DISTANZE = 1 : 500  
SCALA QUOTE = 1 : 500

# STAZIONE CONSEGNA

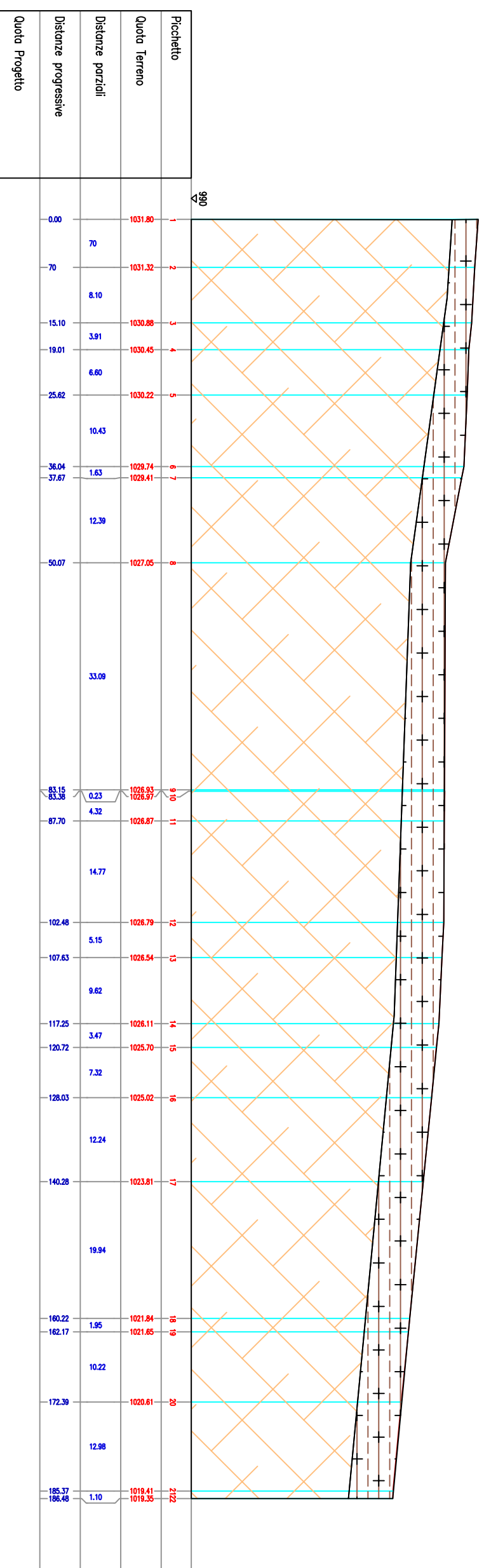
## SEZIONE GEOLOGICA 1



# STAZIONE DI CONSEGNA

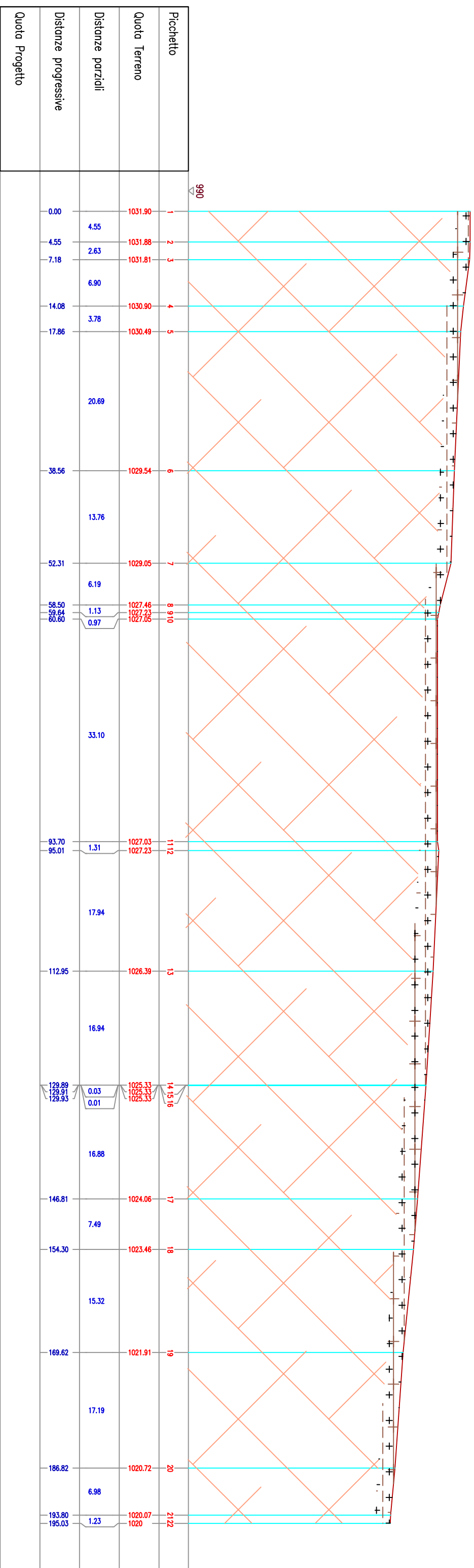
## SEZIONE GEOLOGICA 2

SCALA DISTANZE = 1 : 500  
 SCALA QUOTE = 1 : 500



# STAZIONE DI CONSEGNA SEZIONE GEOLOGICA 3

SCALA DISTANZE = 1 : 500  
SCALA QUOTE = 1 : 500



STAZIONE DI CONSEGNA  
SEZIONE GEOLOGICA 4

SCALA DISTANZE = 1 : 500  
SCALA QUOTE = 1 : 500

