SEZIONE 110

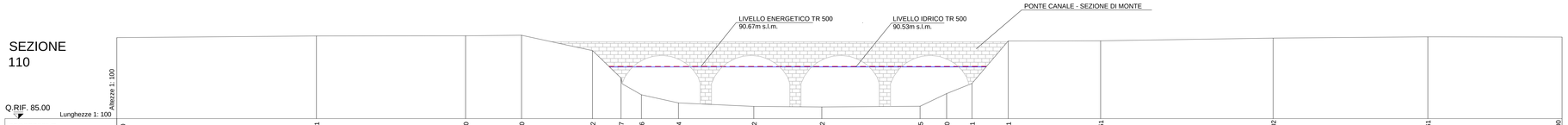

Q.RIF. 85.00
Lunghezze 1: 100

PROGRESSIVE TERRENO	0.00	21.41	37.40	43.40	54.02	54.07	56.26	60.24	68.32	75.62	86.15	89.00	91.71	95.61	105.51	124.02	140.61	155.00								
PARZIALI TERRENO	21.41	15.99	6.00	7.62	3.05	2.19	3.97	8.08	7.3	10.54	2.85	2.71	3.89	9.91	18.5	16.59	14.39									
QUOTE TERRENO	93.67	93.84	93.87	93.93	92.28	89.34	87.55	86.67	86.31	86.25	86.32	87.68	88.76	93.31	93.33	93.62	93.76	93.73								

SEZIONE 100

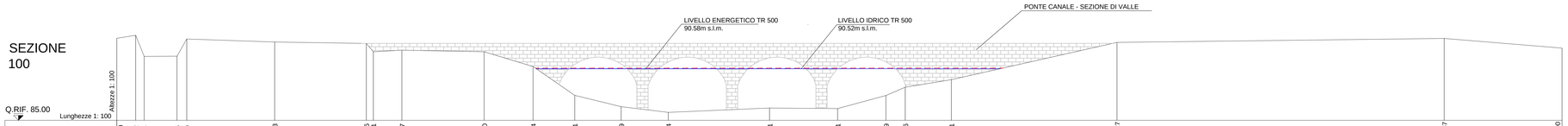

Q.RIF. 85.00
Lunghezze 1: 100

PROGRESSIVE TERRENO	0.00	2.02	2.40	6.46	7.50	16.93	26.76	27.51	30.57	39.40	44.64	49.11	54.09	59.14	70.01	77.31	82.49	84.56	89.51	107.27	142.37	155.00				
PARZIALI TERRENO	3.52	9.43	9.83	3.06	8.83	5.24	4.47	5	5.03	10.87	7.3	5.18	4.95	17.76	35.1	12.63										
QUOTE TERRENO	93.77	94.09	91.83	91.92	91.86	93.69	93.04	93.37	93.22	92.34	90.75	92.50	92.33	90.75	87.67	86.46	85.85	86.31	86.25	82.49	85.54	89.34	93.33	93.76	92.72	

SEZIONE 60

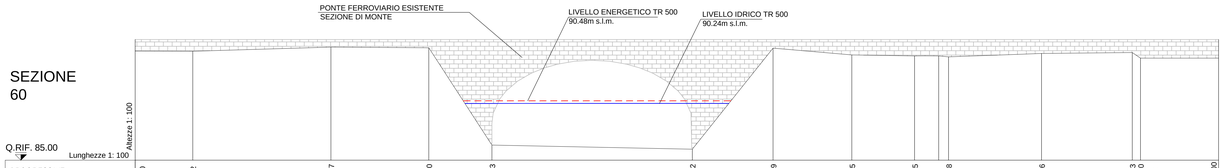

Q.RIF. 85.00
Lunghezze 1: 100

PROGRESSIVE TERRENO	0.00	5.32	18.07	27.10	32.93	51.42	58.89	66.15	71.95	75.08	83.66	92.03	92.80	100.00				
PARZIALI TERRENO	5.32	12.75	9.04	5.83	18.5	7.45	7.27	5.8	3.13	8.58	8.37	0.77	7.2					
QUOTE TERRENO	95.07	95.06	95.44	95.38	86.39	86.01	95.34	94.72	94.62	94.54	94.65	94.84	94.42	94.42				

LIVELLO ENERGETICO TR 500

LIVELLO IDRICO TR 500

SEZIONE 50

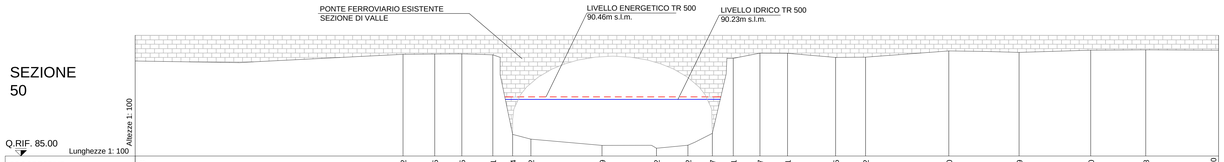

Q.RIF. 85.00
Lunghezze 1: 100

PROGRESSIVE TERRENO	0.00	24.72	27.65	30.15	33.01	35.84	36.33	36.52	43.09	48.12	51.02	52.37	52.54	54.91	57.67	60.21	64.65	67.42	75.10	81.59	88.20	93.28	100.00			
PARZIALI TERRENO	9.64	15.08	2.93	2.5	2.86			6.57	5.03	2.91			2.5	2.5	4.45	2.76	7.69	6.48	6.61	5.08	6.72					
QUOTE TERRENO	93.77	94.39	94.41	94.43	94.35	87.00	86.57	86.68	85.98	85.72	85.99	87.09	94.01	94.49	94.48	94.10	94.12	94.70	94.56	94.77	94.80	94.77				

SEZIONE 47

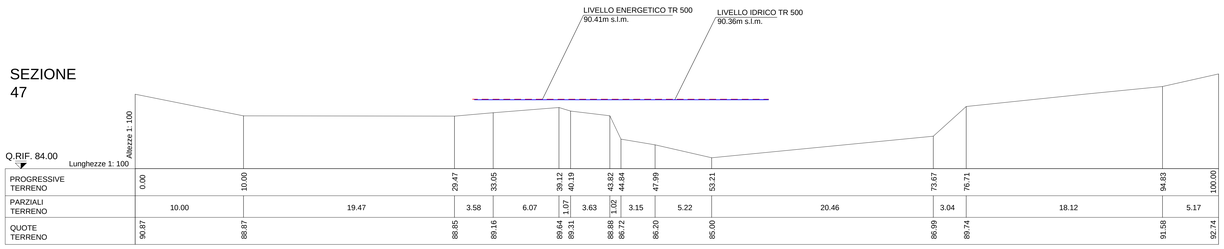

Q.RIF. 84.00
Lunghezze 1: 100

PROGRESSIVE TERRENO	0.00	10.00	29.47	33.05	39.12	40.19	43.82	44.84	47.99	53.21	73.67	76.71	94.83	100.00				
PARZIALI TERRENO	10.00	19.47	3.58	6.07	1.07	3.63	1.02	3.15	5.22	20.46	3.04	18.12	5.17					
QUOTE TERRENO	90.87	88.87	88.85	89.16	89.64	89.31	88.88	86.72	86.20	85.00	86.99	89.74	91.58	92.74				

SEZIONE 43

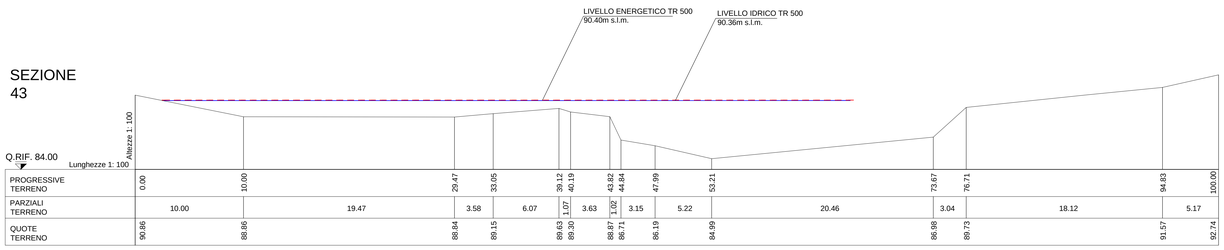

Q.RIF. 84.00
Lunghezze 1: 100

PROGRESSIVE TERRENO	0.00	10.00	29.47	33.05	39.12	40.19	43.82	44.84	47.99	53.21	73.67	76.71	94.83	100.00				
PARZIALI TERRENO	10.00	19.47	3.58	6.07	1.07	3.63	1.02	3.15	5.22	20.46	3.04	18.12	5.17					
QUOTE TERRENO	90.86	88.86	88.84	89.15	89.63	89.30	88.87	86.71	86.19	84.99	86.98	89.73	91.57	92.74				

COMMITTENTE:

RFI RETE FERROVIARIA ITALIANA
GRUPPO FERROVIE DELLO STATO ITALIANE

PROGETTAZIONE:

ITALFERR
GRUPPO FERROVIE DELLO STATO ITALIANE

CUP: J47I09000030009

U.O. INFRASTRUTTURE NORD

PROGETTO DEFINITIVO

POTENZIAMENTO DELLA LINEA MILANO - GENOVA
QUADRUPLICAMENTO TRATTA MILANO ROGOREDO - PAVIA
FASE 1 - QUADRUPLICAMENTO MI ROGOREDO - PIEVE EMANUELE

LAMBRO MERIDIONALE

Fiume Lambro Meridionale - Sezioni trasversali significative
con livelli ante operam Tr 500 anni

SCALA: 1:100/100

COMMESSA	LOTTO	FASE	ENTE	TIPO DOC.	OPERA/DISCIPLINA	PROGR.	REV.
NM0Z	10	D	26	W7	ID0002	001	0

Rev.	Descrizione	Redatto	Data	Verificato	Data	Approvato	Data	Autorizzato	Data
0	EMISSIONE PER COMMENTI	CONSORZIO ITSTECH	NOVEMBRE 2018	M. Bertaria	NOVEMBRE 2018	G. Ranieri	NOVEMBRE 2018	ITALFERR - UO INFRASTRUTTURE NORD Dott. Ing. Francesco Pagliuca Ordine degli Ingegneri di Roma n. 21.731	

File: NM0Z10D26W7ID0002001A.DWG

n. Elab.: