


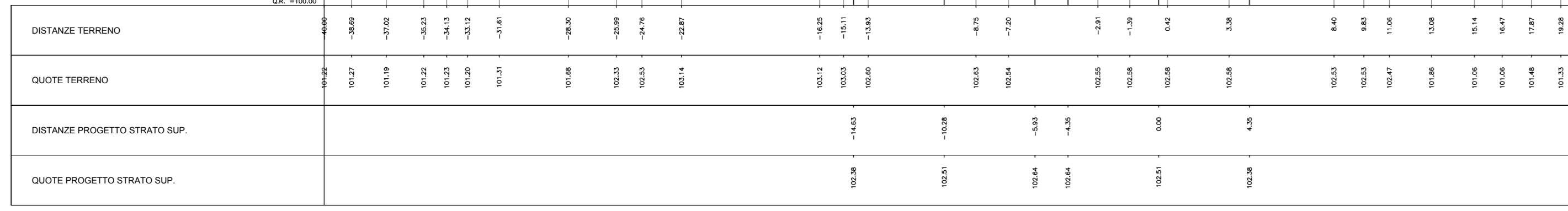
AREA	
Scavo:	0.00 mq
Rilevato:	0.00 mq
Inerbimento:	0.00 mq
Scotico:	0.00 mq
Bonifica:	0.00 mq

PROGRESSIVA 2+100.000



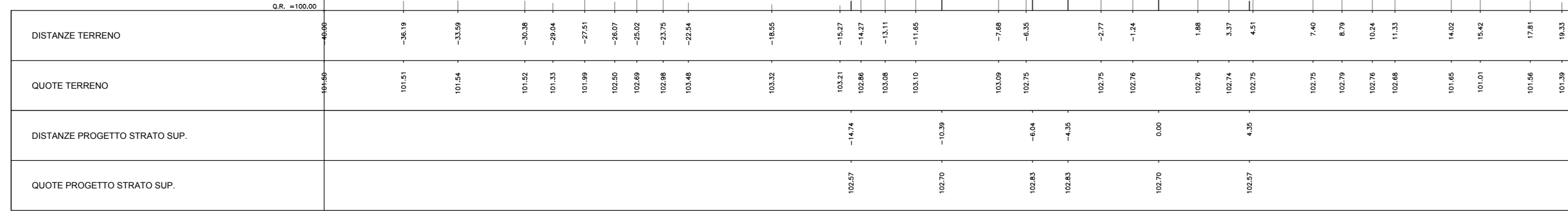
AREA	
Scavo:	0.00 mq
Rilevato:	0.00 mq
Inerbimento:	0.00 mq
Scotico:	0.00 mq
Bonifica:	0.00 mq

PROGRESSIVA 2+200.000



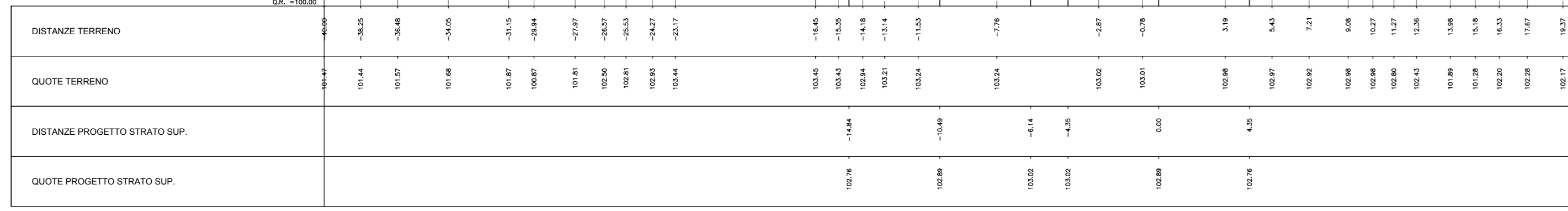
AREA	
Scavo:	0.00 mq
Rilevato:	0.00 mq
Inerbimento:	0.00 mq
Scotico:	0.00 mq
Bonifica:	0.00 mq

PROGRESSIVA 2+300.000




AREA	
Scavo:	0.00 mq
Rilevato:	0.00 mq
Inerbimento:	0.00 mq
Scotico:	0.00 mq
Bonifica:	0.00 mq

PROGRESSIVA 2+400.000



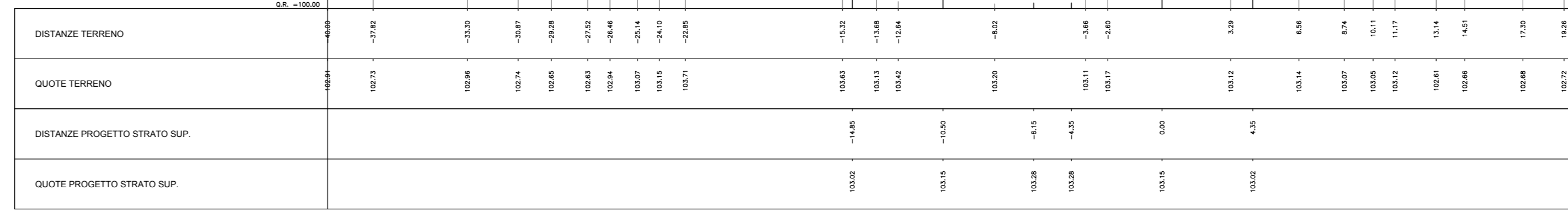
AREA	
Scavo:	0.00 mq
Rilevato:	0.00 mq
Inerbimento:	0.00 mq
Scotico:	0.00 mq
Bonifica:	0.00 mq

PROGRESSIVA 2+500.000



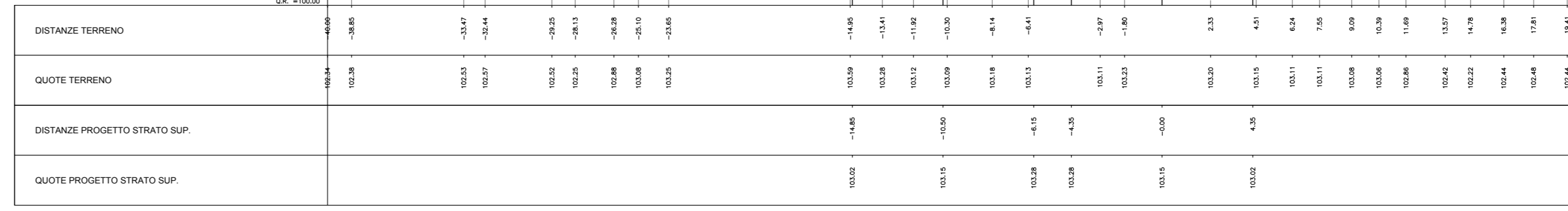
AREA	
Scavo:	0.00 mq
Rilevato:	0.00 mq
Inerbimento:	0.00 mq
Scotico:	0.00 mq
Bonifica:	0.00 mq

PROGRESSIVA 2+600.000



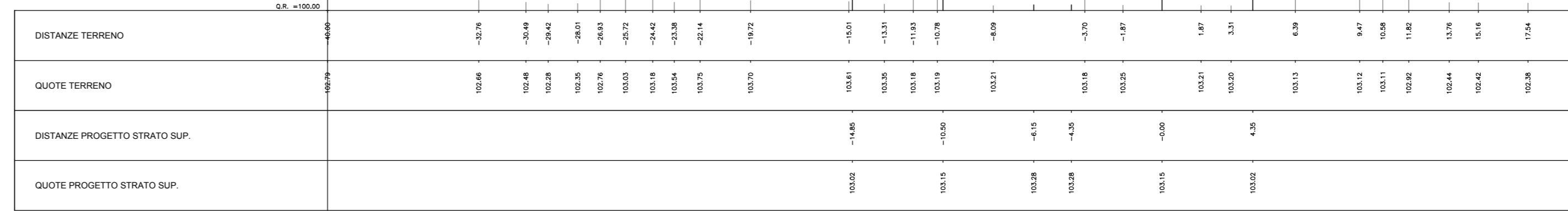
AREA	
Scavo:	0.00 mq
Rilevato:	0.00 mq
Inerbimento:	0.00 mq
Scotico:	0.00 mq
Bonifica:	0.00 mq

PROGRESSIVA 2+700.000



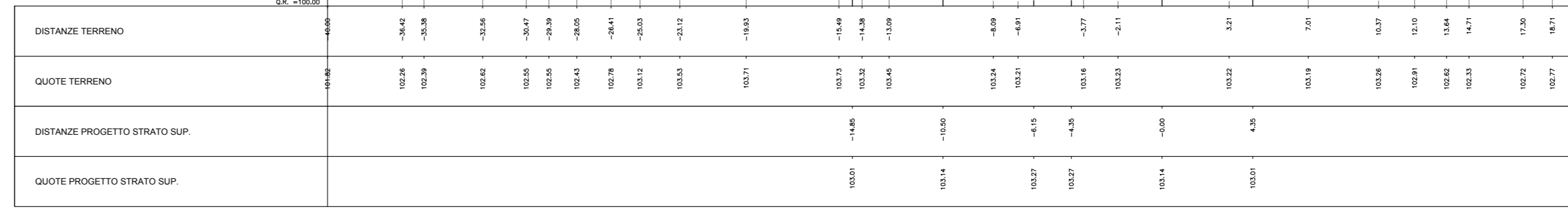
AREA	
Scavo:	0.00 mq
Rilevato:	0.00 mq
Inerbimento:	0.00 mq
Scotico:	0.00 mq
Bonifica:	0.00 mq

PROGRESSIVA 2+800.000




AREA	
Scavo:	0.00 mq
Rilevato:	0.00 mq
Inerbimento:	0.00 mq
Scotico:	0.00 mq
Bonifica:	0.00 mq

PROGRESSIVA 2+900.000



AREA	
Scavo:	9.24 mq
Rilevato:	0.00 mq
Inerbimento:	0.00 mq
Scotico:	0.00 mq
Bonifica:	0.00 mq

PROGRESSIVA 3+000.000



COMMITTENTE:

PROGETTAZIONE:

CUP: J84H17000480001  
CUP: J47I09000030009

**U.O. INFRASTRUTTURE NORD**

**PROGETTO DEFINITIVO**

**POTENZIAMENTO DELLA LINEA MILANO - GENOVA**  
**QUADRUPPLICAMENTO TRATTA MILANO ROGOREDO - PAVIA**  
**FASE 1 - QUADRUPPLICAMENTO MI ROGOREDO - PIEVE EMANUELE**  
**CORPO STRADALE FERROVIARIO - CONFIGURAZIONE FINALE**

Sezioni trasversali - Tav. 2/16

SCALA: 1:200

Rev.	Descrizione	Redatto	Data	Verificato	Data	Approvato	Data	Autografo	Data
A	EMISSIONE EBOCUTIVA		Novembre 2018		Novembre 2018		Novembre 2018		

File: N1M021002E#PCS000002A.DWG n. Etab.: 1