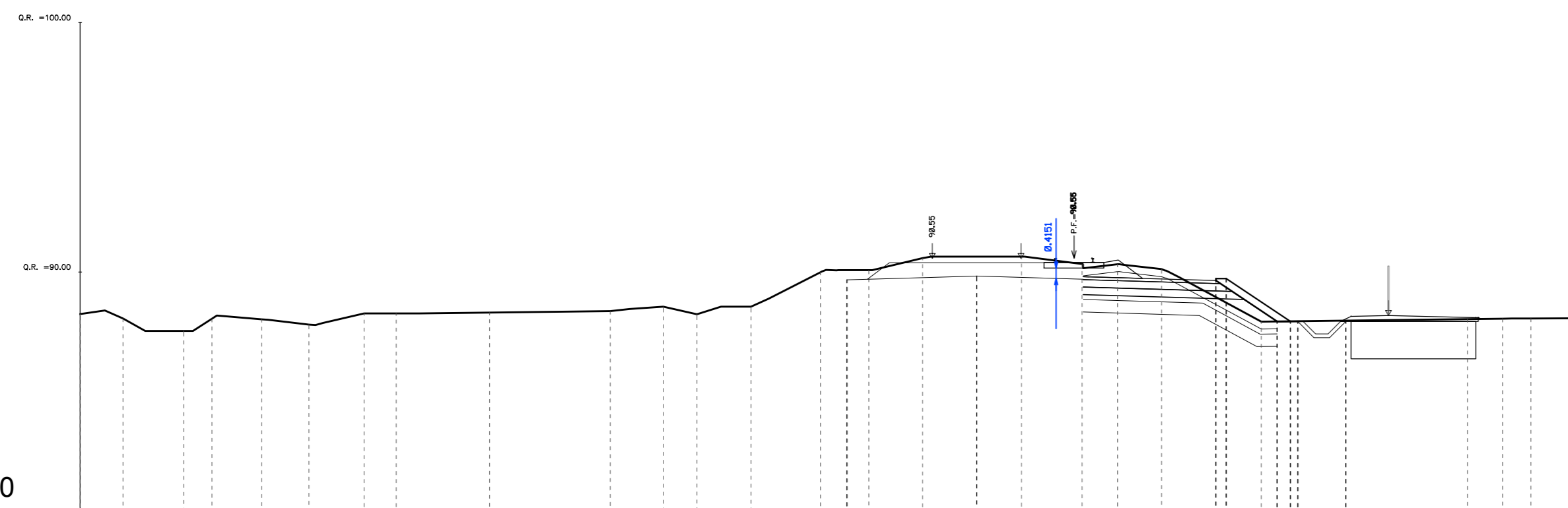


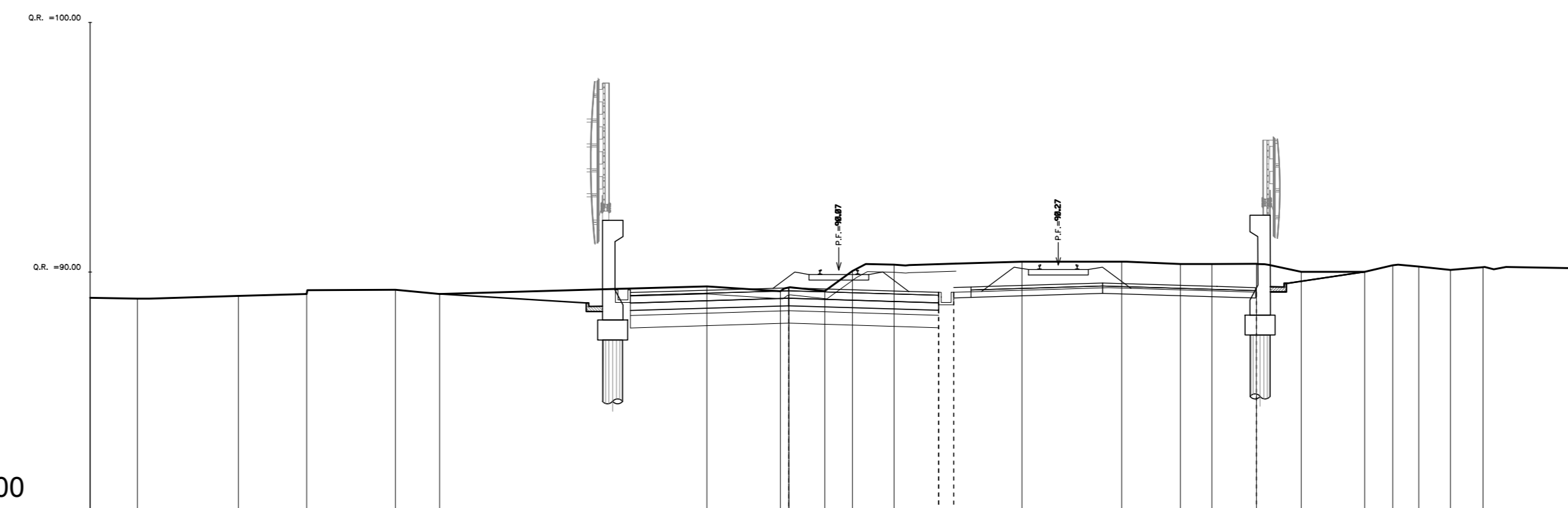
AREA	
Scavo:	0.00 mq
Rilevato:	0.00 mq
Inerbimento:	0.92 mq
Scotico:	2.32 mq
Bonifica:	5.66 mq



PROGRESSIVA 20+080.000

DISTANZE TERRENO	QUOTE TERRENO	DISTANZE PROGETTO STRATO SUP.	QUOTE PROGETTO STRATO SUP.
0.00 10.00 20.00 30.00 40.00 50.00 60.00 70.00 80.00 90.00 100.00 110.00 120.00 130.00 140.00 150.00 160.00 170.00 180.00 190.00 200.00	104.50 104.50 104.50 104.50 104.50 104.50 104.50 104.50 104.50 104.50 104.50 104.50 104.50 104.50 104.50 104.50 104.50 104.50 104.50 104.50	0.00 0.00 0.00 0.00 0.00 0.00 0.00 0.00 0.00 0.00 0.00 0.00 0.00 0.00 0.00 0.00 0.00 0.00 0.00 0.00	0.00 0.00 0.00 0.00 0.00 0.00 0.00 0.00 0.00 0.00 0.00 0.00 0.00 0.00 0.00 0.00 0.00 0.00 0.00 0.00

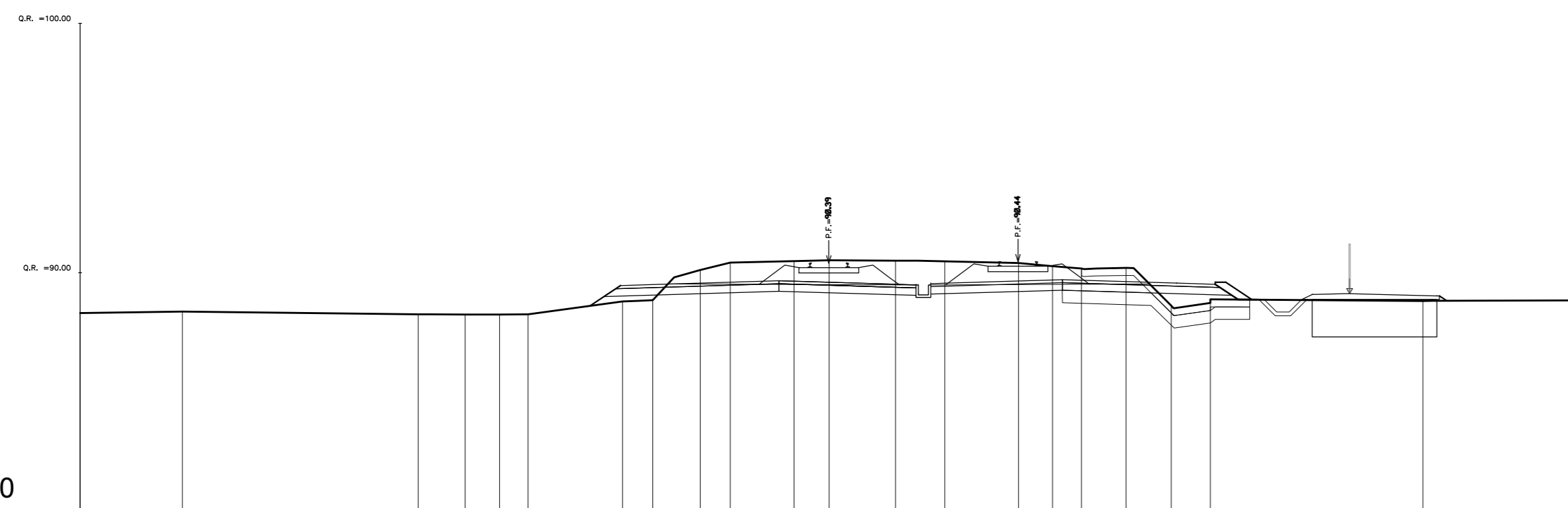
AREA	
Scavo:	5.09 mq
Rilevato:	0.00 mq
Inerbimento:	0.00 mq
Scotico:	4.04 mq
Bonifica:	6.65 mq



PROGRESSIVA 20+700.000

DISTANZE TERRENO	QUOTE TERRENO	DISTANZE PROGETTO STRATO SUP.	QUOTE PROGETTO STRATO SUP.
0.00 10.00 20.00 30.00 40.00 50.00 60.00 70.00 80.00 90.00 100.00 110.00 120.00 130.00 140.00 150.00 160.00 170.00 180.00 190.00 200.00	104.50 104.50 104.50 104.50 104.50 104.50 104.50 104.50 104.50 104.50 104.50 104.50 104.50 104.50 104.50 104.50 104.50 104.50 104.50 104.50	0.00 0.00 0.00 0.00 0.00 0.00 0.00 0.00 0.00 0.00 0.00 0.00 0.00 0.00 0.00 0.00 0.00 0.00 0.00 0.00	0.00 0.00 0.00 0.00 0.00 0.00 0.00 0.00 0.00 0.00 0.00 0.00 0.00 0.00 0.00 0.00 0.00 0.00 0.00 0.00

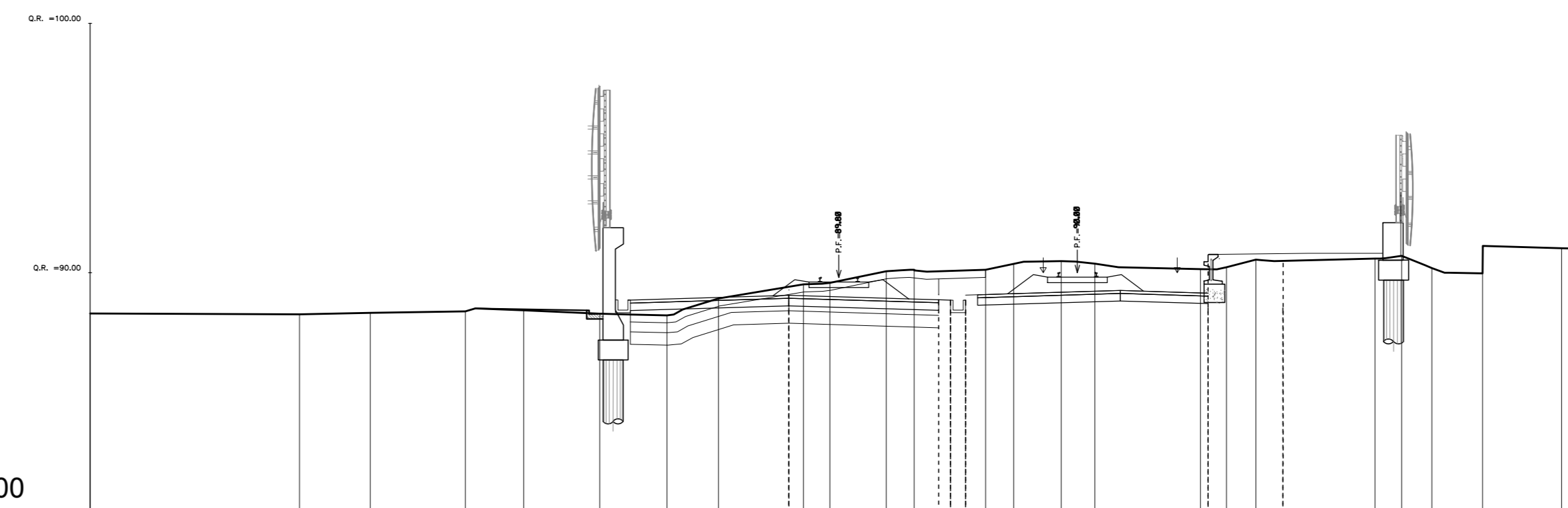
AREA	
Scavo:	8.24 mq
Rilevato:	1.43 mq
Inerbimento:	0.34 mq
Scotico:	2.01 mq
Bonifica:	3.75 mq



PROGRESSIVA 20+500.000

DISTANZE TERRENO	QUOTE TERRENO	DISTANZE PROGETTO STRATO SUP.	QUOTE PROGETTO STRATO SUP.
0.00 10.00 20.00 30.00 40.00 50.00 60.00 70.00 80.00 90.00 100.00 110.00 120.00 130.00 140.00 150.00 160.00 170.00 180.00 190.00 200.00	104.50 104.50 104.50 104.50 104.50 104.50 104.50 104.50 104.50 104.50 104.50 104.50 104.50 104.50 104.50 104.50 104.50 104.50 104.50 104.50	0.00 0.00 0.00 0.00 0.00 0.00 0.00 0.00 0.00 0.00 0.00 0.00 0.00 0.00 0.00 0.00 0.00 0.00 0.00 0.00	0.00 0.00 0.00 0.00 0.00 0.00 0.00 0.00 0.00 0.00 0.00 0.00 0.00 0.00 0.00 0.00 0.00 0.00 0.00 0.00

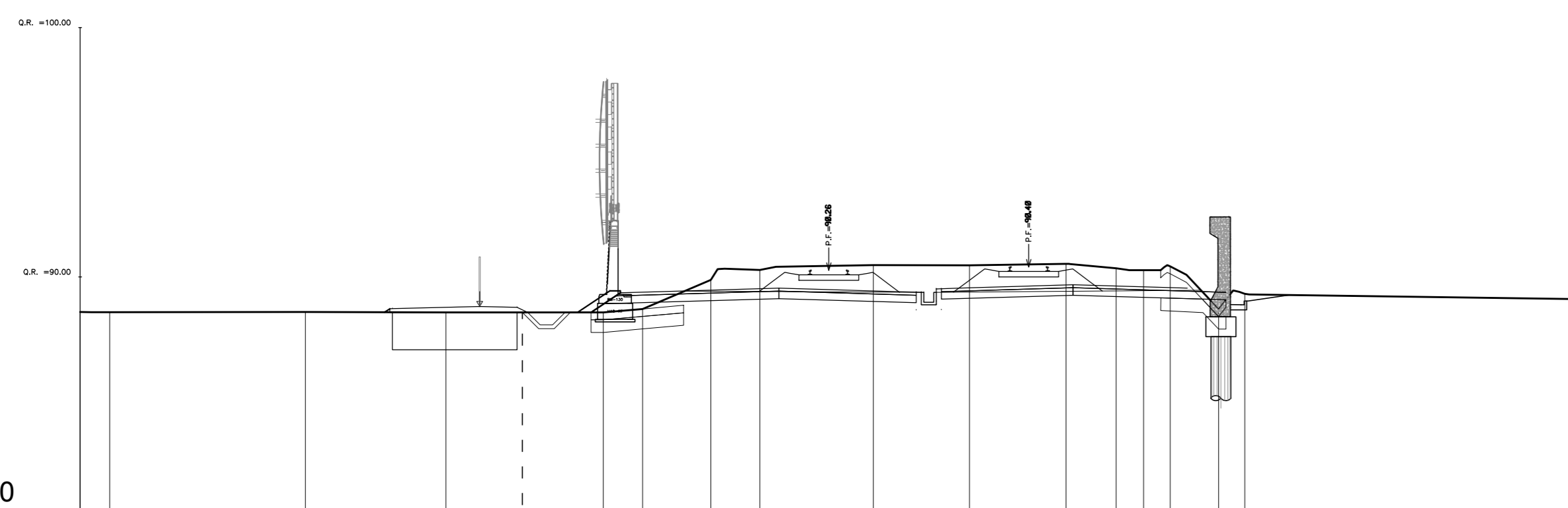
AREA	
Scavo:	3.88 mq
Rilevato:	0.90 mq
Inerbimento:	0.00 mq
Scotico:	4.34 mq
Bonifica:	8.80 mq



PROGRESSIVA 20+800.000

DISTANZE TERRENO	QUOTE TERRENO	DISTANZE PROGETTO STRATO SUP.	QUOTE PROGETTO STRATO SUP.
0.00 10.00 20.00 30.00 40.00 50.00 60.00 70.00 80.00 90.00 100.00 110.00 120.00 130.00 140.00 150.00 160.00 170.00 180.00 190.00 200.00	104.50 104.50 104.50 104.50 104.50 104.50 104.50 104.50 104.50 104.50 104.50 104.50 104.50 104.50 104.50 104.50 104.50 104.50 104.50 104.50	0.00 0.00 0.00 0.00 0.00 0.00 0.00 0.00 0.00 0.00 0.00 0.00 0.00 0.00 0.00 0.00 0.00 0.00 0.00 0.00	0.00 0.00 0.00 0.00 0.00 0.00 0.00 0.00 0.00 0.00 0.00 0.00 0.00 0.00 0.00 0.00 0.00 0.00 0.00 0.00

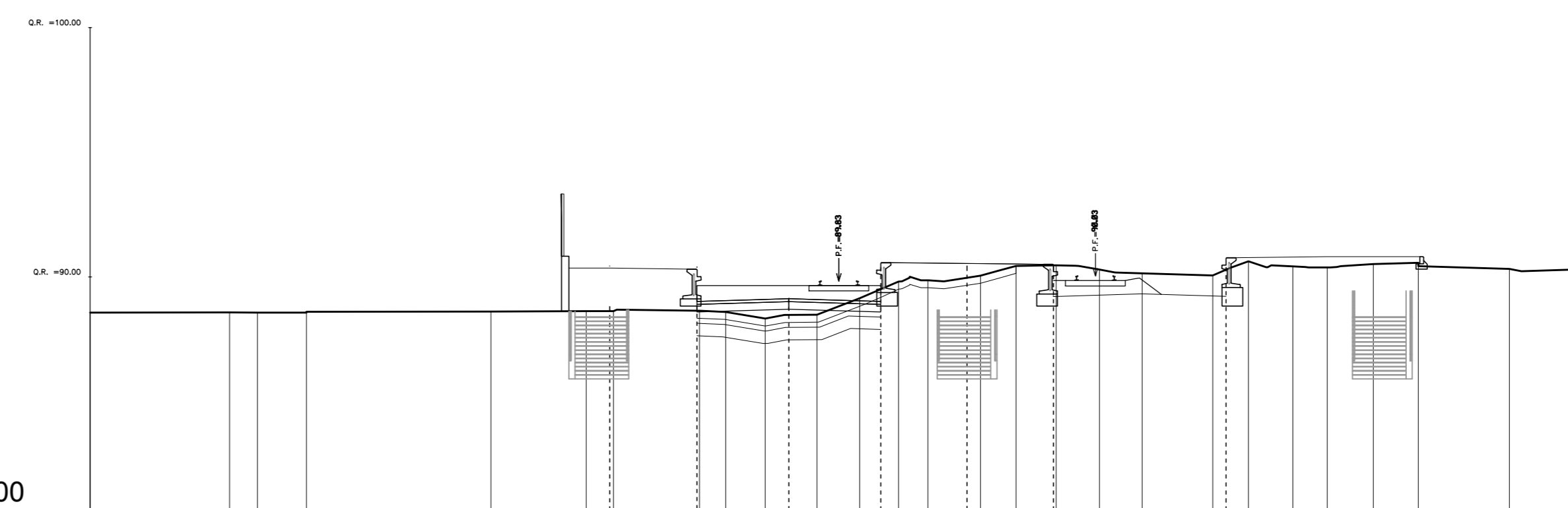
AREA	
Scavo:	8.73 mq
Rilevato:	0.88 mq
Inerbimento:	0.46 mq
Scotico:	1.92 mq
Bonifica:	3.17 mq



PROGRESSIVA 20+600.000

DISTANZE TERRENO	QUOTE TERRENO	DISTANZE PROGETTO STRATO SUP.	QUOTE PROGETTO STRATO SUP.
0.00 10.00 20.00 30.00 40.00 50.00 60.00 70.00 80.00 90.00 100.00 110.00 120.00 130.00 140.00 150.00 160.00 170.00 180.00 190.00 200.00	104.50 104.50 104.50 104.50 104.50 104.50 104.50 104.50 104.50 104.50 104.50 104.50 104.50 104.50 104.50 104.50 104.50 104.50 104.50 104.50	0.00 0.00 0.00 0.00 0.00 0.00 0.00 0.00 0.00 0.00 0.00 0.00 0.00 0.00 0.00 0.00 0.00 0.00 0.00 0.00	0.00 0.00 0.00 0.00 0.00 0.00 0.00 0.00 0.00 0.00 0.00 0.00 0.00 0.00 0.00 0.00 0.00 0.00 0.00 0.00

AREA	
Scavo:	0.00 mq
Rilevato:	0.00 mq
Inerbimento:	0.00 mq
Scotico:	3.49 mq
Bonifica:	5.24 mq



PROGRESSIVA 20+900.000

DISTANZE TERRENO	QUOTE TERRENO	DISTANZE PROGETTO STRATO SUP.	QUOTE PROGETTO STRATO SUP.
0.00 10.00 20.00 30.00 40.00 50.00 60.00 70.00 80.00 90.00 100.00 110.00 120.00 130.00 140.00 150.00 160.00 170.00 180.00 190.00 200.00	104.50 104.50 104.50 104.50 104.50 104.50 104.50 104.50 104.50 104.50 104.50 104.50 104.50 104.50 104.50 104.50 104.50 104.50 104.50 104.50	0.00 0.00 0.00 0.00 0.00 0.00 0.00 0.00 0.00 0.00 0.00 0.00 0.00 0.00 0.00 0.00 0.00 0.00 0.00 0.00	0.00 0.00 0.00 0.00 0.00 0.00 0.00 0.00 0.00 0.00 0.00 0.00 0.00 0.00 0.00 0.00 0.00 0.00 0.00 0.00

COMMITTENTE:  **RFI**
RETE FERROVIARIA ITALIANA
GRUPPO FERROVIE DELLO STATO ITALIANE

PROGETTAZIONE:  **ITALFER**
GRUPPO FERROVIE DELLO STATO ITALIANE

CUP: J84H17000480001
CUP: J4709000030009

U.O. INFRASTRUTTURE NORD

PROGETTO DEFINITIVO

POTENZIAMENTO DELLA LINEA MILANO - GENOVA
QUADRUPLICAMENTO TRATTA MILANO ROGOREDO - PAVIA
FASE 1 - QUADRUPLICAMENTO MI ROGOREDO - PIEVE EMANUELE
CORPO STRADALE FERROVIARIO - CONFIGURAZIONE FINALE

Sezioni trasversali - Tav. 15/16

SCALA: 1:200

COMMESSA LOTTO FASE ENTE TIPO DOC. OPERA/DISCIPLINA Progr. REV.

NM0Z 10 D 26 W9 CS0000 015 A

Rev.	Descrizione	Redatto	Data	Verificato	Data	Approvato	Data	Autore	Data
A	EMISSIONE ESECUTIVA	CS	Novembre 2018	CS	Novembre 2018	CS	Novembre 2018	CS	Novembre 2018

File: NM0Z10D26W9CS000015A.DWG n. Etab.: 1