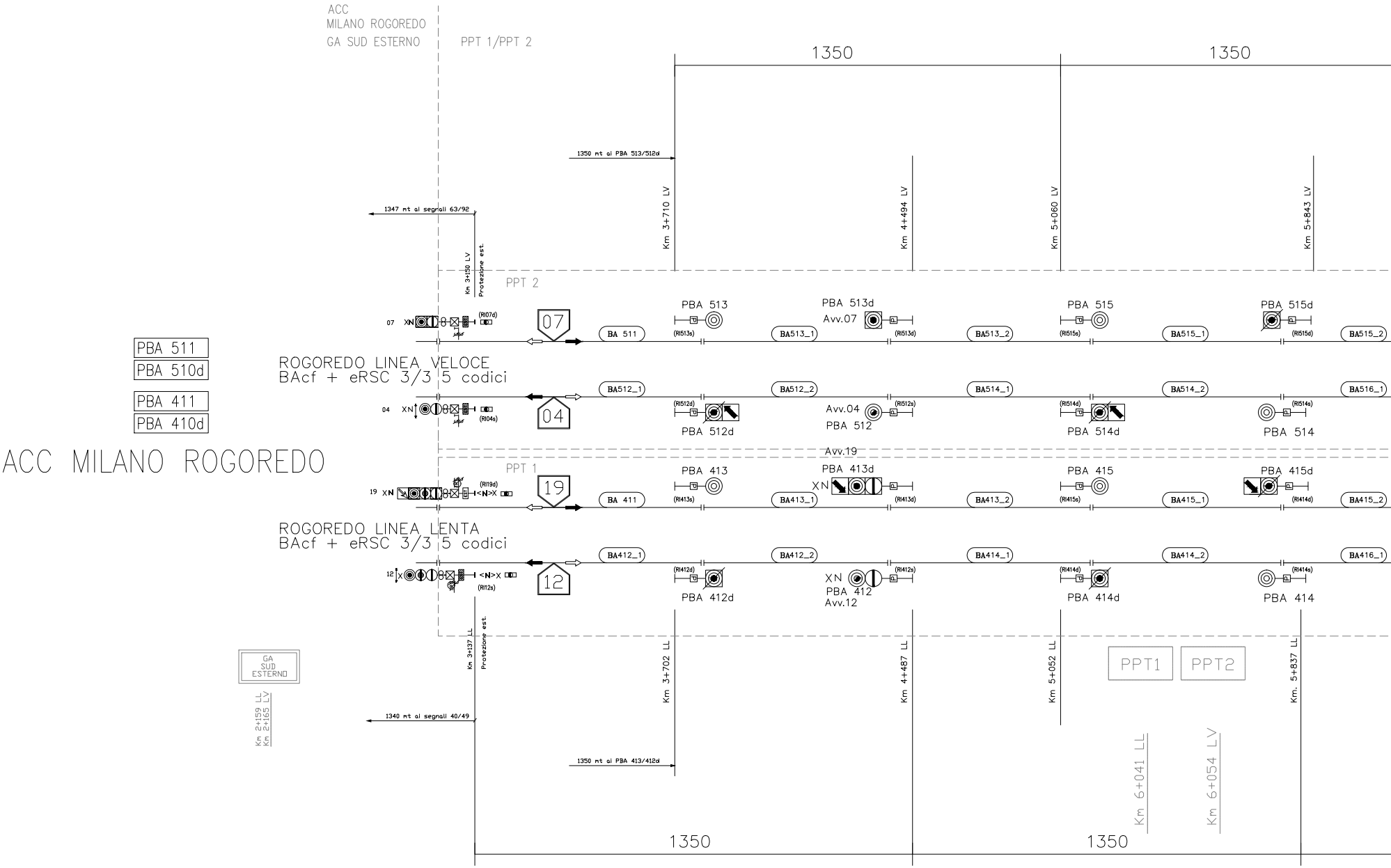
ACC
MILANO ROGOREDO
GA SUD ESTERNO
PPT 1/PPT 2
1350
1350
1350 mt al PBA 513/512d
1347 mt al segnali 63/92
Km 3+710 LV
Km 4+494 LV
Km 5+060 LV
Km 5+843 LV
Km 3+150 LV
Protezione est.
PPT 2
PBA 511
PBA 510d
PBA 411
PBA 410d
ACC MILANO ROGOREDO
07 XN
(RI07d)
07
BA 511
PBA 513
(RI513s)
BA513_1
PBA 513d
Avv.07
(RI513d)
BA513_2
PBA 515
(RI515s)
BA515_1
PBA 515d
(RI515d)
BA515_2
ROGOREDO LINEA VELOCE
BAcf + eRSC 3/3 5 codici
BA512_1
BA512_2
BA514_1
BA514_2
BA516_1
04 XN
(RI04s)
04
(RI512d)
PBA 512d
Avv.04
(RI512s)
PBA 512
(RI514d)
PBA 514d
(RI514s)
PBA 514
Avv.19
PPT 1
19 XN
(RI19d)
<N>X
19
BA 411
PBA 413
(RI413s)
BA413_1
PBA 413d
XN
(RI413d)
BA413_2
PBA 415
(RI415s)
BA415_1
PBA 415d
(RI414d)
BA415_2
ROGOREDO LINEA LENTA
BAcf + eRSC 3/3 5 codici
BA412_1
BA412_2
BA414_1
BA414_2
BA416_1
12 X
<N>X
(RI12s)
12
(RI412d)
PBA 412d
XN
PBA 412
Avv.12
(RI412s)
(RI414d)
PBA 414d
(RI414s)
PBA 414
Km 3+137 LL
Protezione est.
Km 3+702 LL
Km 4+487 LL
Km 5+052 LL
PPT1
PPT2
Km. 5+837 LL
GA
SUD
ESTERNO
Km 2+159 LL
Km 2+165 LV
1340 mt al segnali 40/49
1350 mt al PBA 413/412d
Km 6+041 LL
Km 6+054 LV
1350
1350

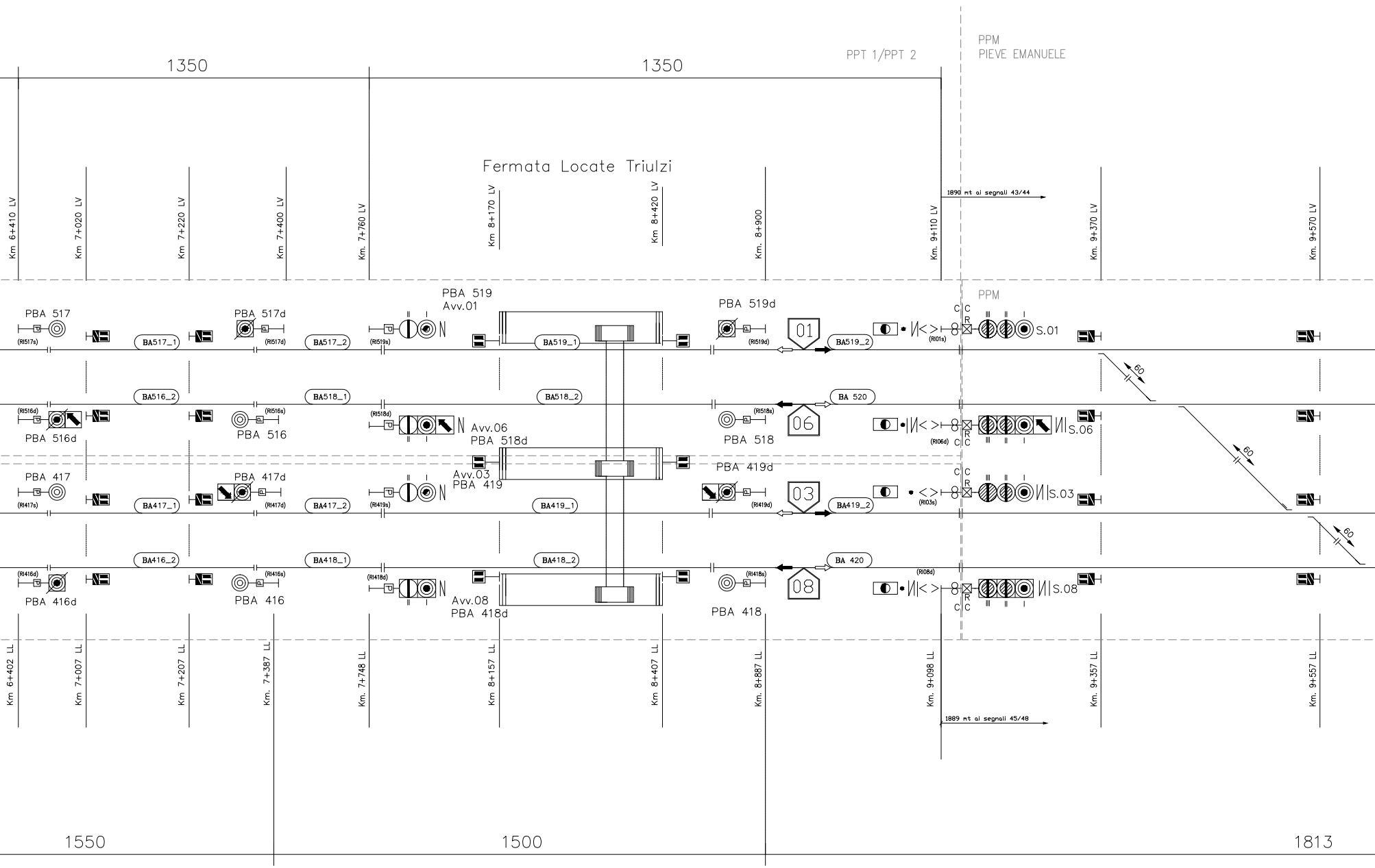
1350
1350
PPT 1/PPT 2
PPM
PIEVE EMANUELE
Fermata Locate Triulzi
Km 6+410 LV
Km 7+020 LV
Km 7+220 LV
Km 7+400 LV
Km. 7+760 LV
Km 8+170 LV
Km 8+420 LV
Km. 8+900
Km. 9+110 LV
1890 mt ai segnali 43/44
Km. 9+370 LV
Km. 9+570 LV
PPM
PBA 517
(RI517s)
BA517_1
PBA 517d
(RI517d)
BA517_2
(RI519s)
PBA 519
Avv.01
BA519_1
PBA 519d
(RI519d)
01
BA519_2
(RI01s)
C C
R
S.01
60
BA516_2
BA518_1
BA518_2
BA 520
(RI516d)
(RI516s)
(RI518d)
(RI518s)
PBA 516d
PBA 516
N
Avv.06
PBA 518d
PBA 518
06
(RI06d)
S.06
60
PBA 417
(RI417s)
BA417_1
PBA 417d
(RI417d)
BA417_2
(RI419s)
Avv.03
PBA 419
BA419_1
PBA 419d
(RI419d)
03
BA419_2
(RI03s)
S.03
60
BA416_2
BA418_1
BA418_2
BA 420
(RI416d)
(RI416s)
(RI418d)
(RI418s)
(RI08d)
PBA 416d
PBA 416
Avv.08
PBA 418d
PBA 418
08
S.08
Km 6+402 LL
Km 7+007 LL
Km 7+207 LL
Km. 7+387 LL
Km. 7+748 LL
Km 8+157 LL
Km 8+407 LL
Km. 8+887 LL
Km. 9+098 LL
1889 mt ai segnali 45/48
Km. 9+357 LL
Km. 9+557 LL
1550
1500
1813

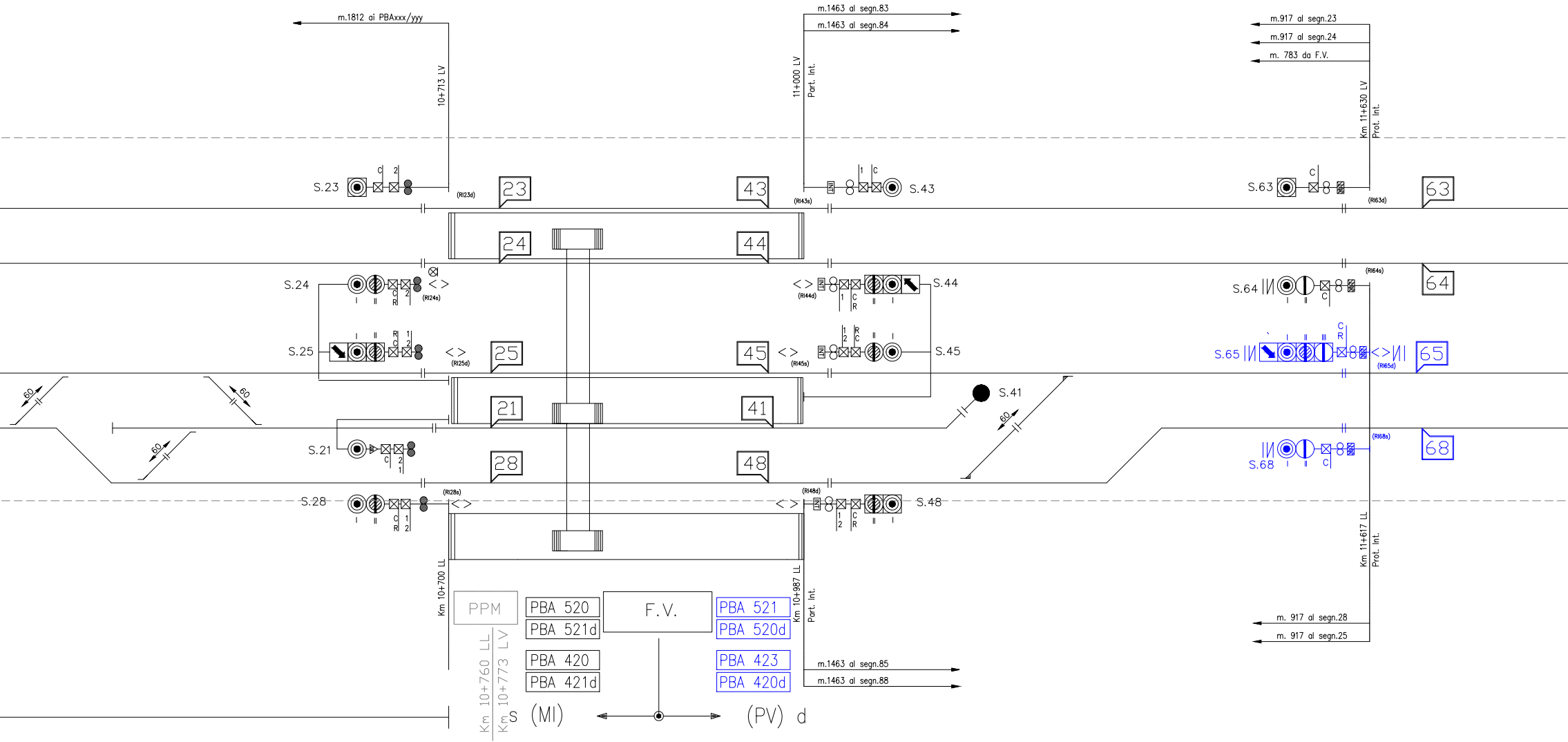
m.1812 ai PBAxxx/yyy
10+713 LV
m.1463 al segn.83
m.1463 al segn.84
11+000 LV
Part. Int.
m.917 al segn.23
m.917 al segn.24
m. 783 da F.V.
Km 11+630 LV
Prot. Int.
S.23
C
2
(RI23d)
23
43
(RI43s)
INT
1
C
S.43
S.63
C
(RI63d)
63
24
44
S.24
I
II
C
R
2
< >
(RI24s)
< >
(RI44d)
INT
1
C
R
II
I
S.44
(RI64s)
S.64
I
II
C
64
S.25
I
II
R
C
1
2
< >
(RI25d)
25
45
< >
(RI45s)
INT
1
2
R
C
II
I
S.45
S.65
I
II
III
C
R
< >
(RI65d)
65
60
60
21
41
S.41
60
60
S.21
C
2
1
28
48
(RI68s)
S.68
I
II
C
68
S.28
I
II
C
R
1
2
(RI28s)
< >
(RI48d)
< >
INT
1
2
C
R
II
I
S.48
Km 10+700 LL
Km 10+987 LL
Part. Int.
Km 11+617 LL
Prot. Int.
m. 917 al segn.28
m. 917 al segn.25
PPM
PBA 520
PBA 521d
F.V.
PBA 521
PBA 520d
PBA 420
PBA 421d
PBA 423
PBA 420d
m.1463 al segn.85
m.1463 al segn.88
Km 10+760 LL
Km 10+773 LV
s (MI)
(PV) d

PPM PIEVE EMANUELE

Km 10 + 834 LL
Km 10 + 847 LV
Linea Milano Rogoredo – Pavia

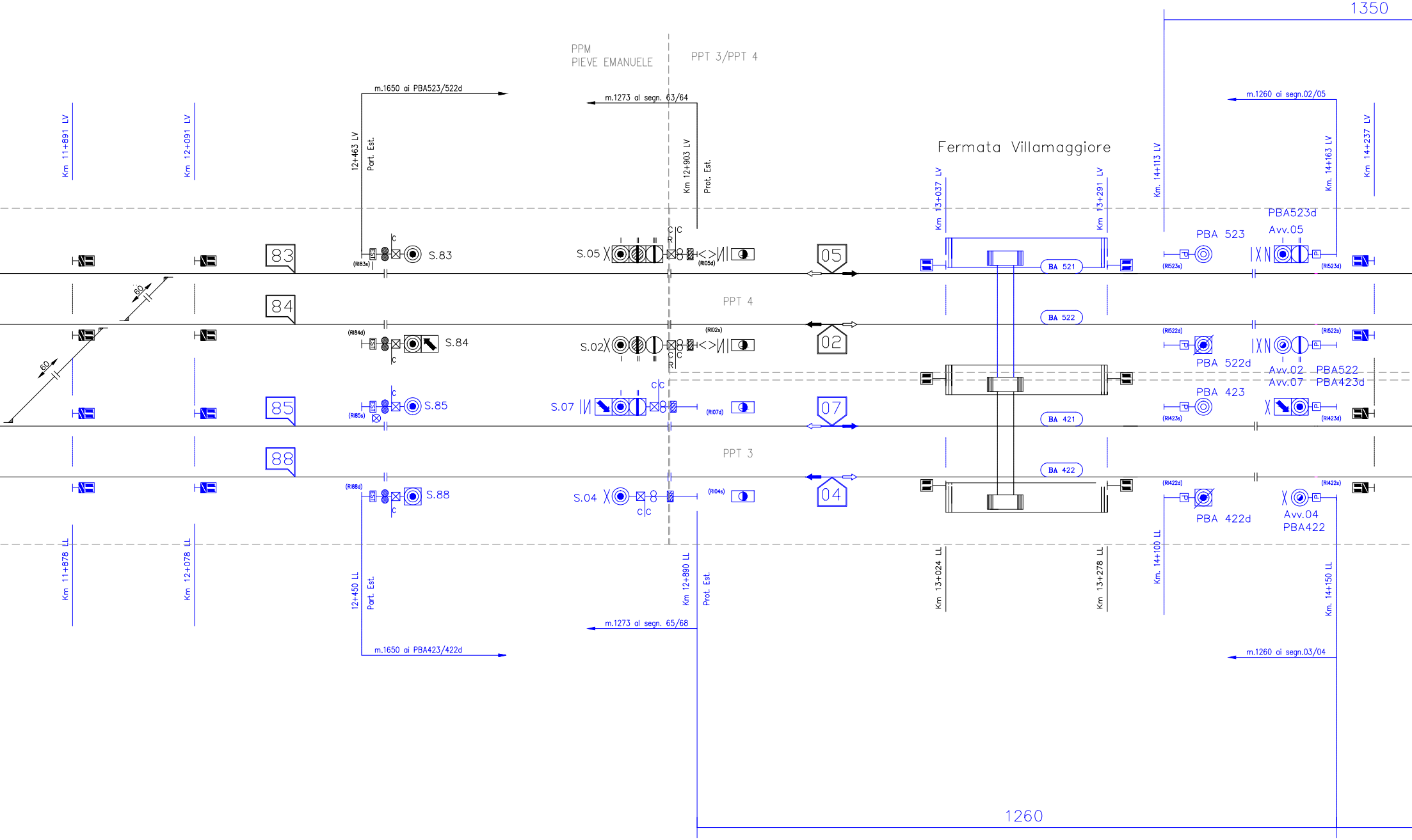
1350
PPM
PIEVE EMANUELE
PPT 3/PPT 4
m.1650 ai PBA523/522d
m.1273 al segn. 63/64
m.1260 ai segn.02/05
Fermata Villamaggiore
Km 11+891 LV
Km 12+091 LV
12+463 LV
Part. Est.
Km 12+903 LV
Prot. Est.
Km 13+037 LV
Km 13+291 LV
Km. 14+113 LV
Km. 14+163 LV
Km 14+237 LV
PBA523d
Avv.05
PBA 523
83
S.83
(RI83s)
S.05
(RI05d)
05
BA 521
(RI523s)
(RI523d)
60
84
PPT 4
BA 522
(RI84d)
S.84
(RI02s)
S.02
02
(RI522d)
(RI522s)
PBA 522d
Avv.02
PBA522
Avv.07
PBA423d
PBA 423
60
85
S.85
(RI85s)
S.07
(RI07d)
07
BA 421
(RI423s)
(RI423d)
88
PPT 3
BA 422
(RI88d)
S.88
S.04
(RI04s)
04
(RI422d)
(RI422s)
PBA 422d
Avv.04
PBA422
Km 11+878 LL
Km 12+078 LL
12+450 LL
Part. Est.
Km 12+890 LL
Prot. Est.
Km 13+024 LL
Km 13+278 LL
Km. 14+100 LL
Km. 14+150 LL
m.1273 al segn. 65/68
m.1650 ai PBA423/422d
m.1260 ai segn.03/04
1260


1350
1350
1350
1200
1350
PPT 3/PPT 4
PPT 5/PPT 6
PPT 5/PPT 6
PPT 7/PPT 8
Km 14+257 LV
Km 15+463 LV
Km 15+513 LV
Km 16+813 LV
Km 16+863 LV
Km 18+163 LV
Km 18+213 LV
Km 19+513 LV
Km 19+563 LV
Km 19+709 LV
Km 19+909 LV
Km 20+713 LV
Km 20+763 LV
Fermata Certosa di Pavia
Km 20+860 LV
Km 20+886 LV
Km 21+109 LV
PBA 525
PBA 525d
PBA 527
PBA 527d
PBA 529
PBA 529d
PBA 531
PBA 531d
PBA 533
PBA 533d
(RI525s)
(RI525d)
(RI527s)
(RI527d)
(RI529s)
(RI529d)
(RI531s)
(RI531d)
(RI533s)
(RI533d)
BA 523
BA 525
BA 527
BA 529
BA 531
PPT 6
PPT 8
BA 524
BA 526
BA 528
BA 530
BA 532
(RI524d)
(RI524s)
(RI526d)
(RI526s)
(RI528d)
(RI528s)
(RI530d)
(RI530s)
(RI532d)
(RI532s)
PBA 524d
PBA 524
PBA 526d
PBA 526
PBA 528d
PBA 528
PBA 530d
PBA 530
PBA 532d
PBA 532
PBA 425
PBA 425d
PBA 427
PBA 427d
PBA 429
PBA 429d
PBA 431
PBA 431d
PBA 433
PBA 433d
(RI425s)
(RI425d)
(RI427s)
(RI427d)
(RI429s)
(RI429d)
(RI431s)
(RI431d)
(RI433s)
(RI433d)
BA 423
BA 425
BA 427
BA 429
BA 431
PPT 5
PPT7
BA 424
BA 426
BA 428
BA 430
BA 432
(RI424d)
(RI424s)
(RI426d)
(RI426s)
(RI428d)
(RI428s)
(RI430d)
(RI430s)
(RI432d)
(RI432s)
PBA 424d
PBA 424
PBA 426d
PBA 426
PBA 428d
PBA 428
PBA 430d
PBA 430
PBA 432d
PBA 432
Km 15+450 LL
Km 15+500 LL
Km 16+800 LL
Km 16+850 LL
Km 18+150 LL
Km 18+200 LL
Km 19+500 LL
Km 19+550 LL
Km 19+702 LL
Km 19+902 LL
Km 20+700 LL
Km 20+750 LL
Km 20+742 LL
Km 19+852 LL
Km 21+102 LL
PPT3
PPT4
Km 15+359 LL
Km 15+370 LV
PPT5
PPT6
Km 18+838
1350
1350
1350
1350
1200

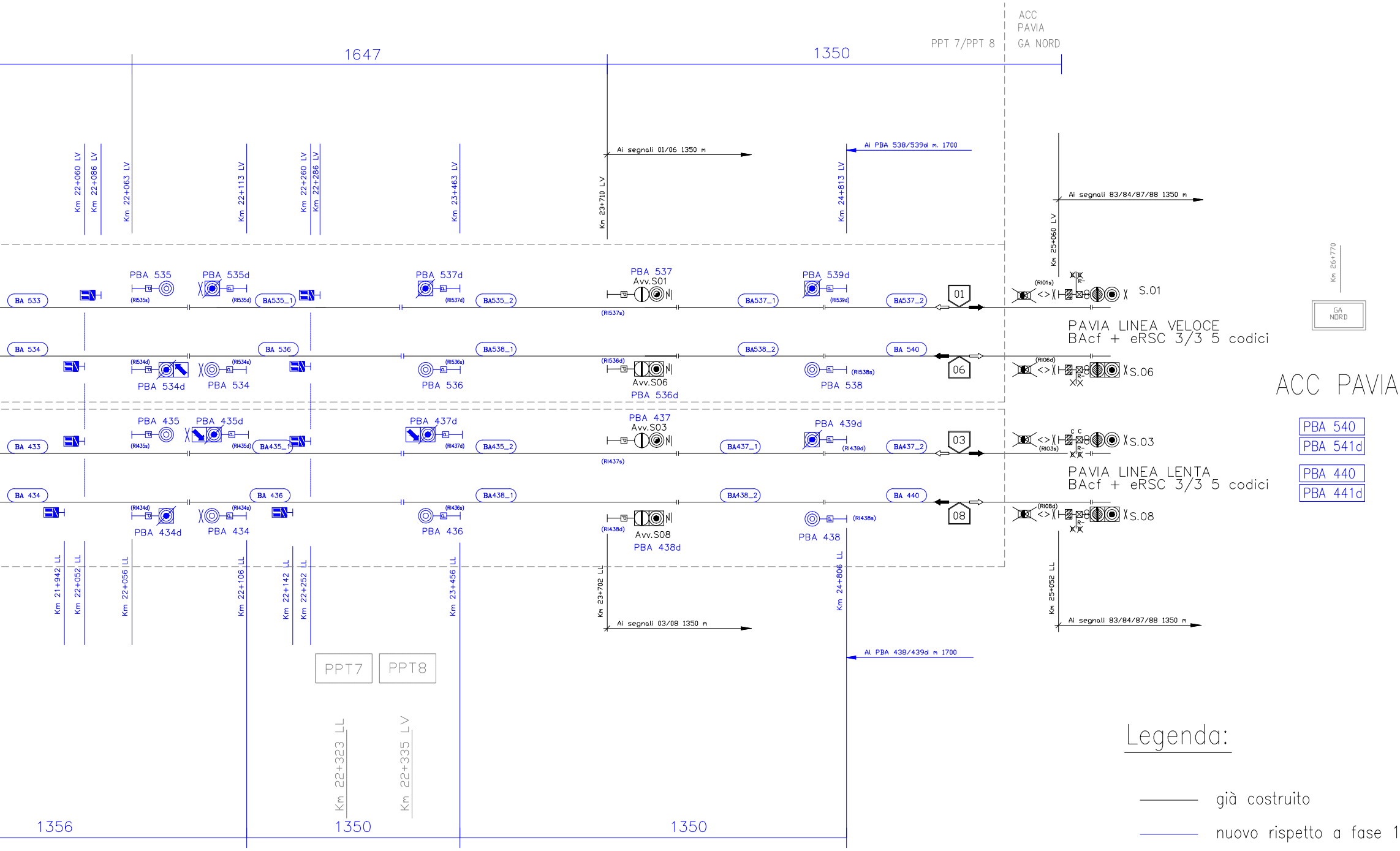
ACC
PAVIA
GA NORD
PPT 7/PPT 8
1647
1350
Km 22+060 LV
Km 22+086 LV
Km 22+063 LV
Km 22+113 LV
Km 22+260 LV
Km 22+286 LV
Km 23+463 LV
Km 23+710 LV
Ai segnali 01/06 1350 m
Ai PBA 538/539d m. 1700
Km 24+813 LV
Ai segnali 83/84/87/88 1350 m
Km 25+060 LV
Km 26+770
GA NORD
BA 533
PBA 535
PBA 535d
BA535_1
PBA 537d
BA535_2
PBA 537
Avv.S01
BA537_1
PBA 539d
BA537_2
01
S.01
PAVIA LINEA VELOCE
BAcf + eRSC 3/3 5 codici
BA 534
PBA 534d
PBA 534
BA 536
PBA 536
BA538_1
Avv.S06
PBA 536d
BA538_2
PBA 538
BA 540
06
S.06
ACC PAVIA
BA 433
PBA 435
PBA 435d
BA435_1
PBA 437d
BA435_2
PBA 437
Avv.S03
BA437_1
PBA 439d
BA437_2
03
S.03
PAVIA LINEA LENTA
BAcf + eRSC 3/3 5 codici
PBA 540
PBA 541d
PBA 440
PBA 441d
BA 434
PBA 434d
PBA 434
BA 436
PBA 436
BA438_1
Avv.S08
PBA 438d
BA438_2
PBA 438
BA 440
08
S.08
Km 21+942 LL
Km 22+052 LL
Km 22+056 LL
Km 22+106 LL
Km 22+142 LL
Km 22+252 LL
Km 23+456 LL
Km 23+702 LL
Ai segnali 03/08 1350 m
Km 24+806 LL
Ai PBA 438/439d m 1700
Km 25+052 LL
Ai segnali 83/84/87/88 1350 m
PPT7
PPT8
Km 22+323 LL
Km 22+335 LV
1356
1350
1350

Legenda:

—— già costruito

—— nuovo rispetto a fase 1

- - - - - limiti di competenza

COMMITTENTE:

RFI
RETE FERROVIARIA ITALIANA
GRUPPO FERROVIE DELLO STATO ITALIANE

PROGETTAZIONE:

ITALFERR
GRUPPO FERROVIE DELLO STATO ITALIANE

CUP: J47I09000030009

U.O. TECNOLOGIE NORD

PROGETTO DEFINITIVO

POTENZIAMENTO DELLA LINEA MILANO - GENOVA
QUADRUPLICAMENTO TRATTA MILANO ROGOREDO - PAVIA
FASE 2 - QUADRUPLICAMENTO PIEVE EMANUELE - PAVIA

Tratta BA

Profilo di linea IS [Fase 2.5]

SCALA:
--

COMMESSA	LOTTO	FASE	ENTE	TIPO DOC.	OPERA/DISCIPLINA	PROGR.	REV.
NM0Z	20	D	58	DX	IS0000	279	A

Rev.	Descrizione	Redatto	Data	Verificato	Data	Approvato	Data	Autorizzato Data
A	Emissione esecutiva	L. Salustri	11-2018	M. Messina	11-2018	S. Borelli	11-2018	M. Gambaro 11-2018 Ordine Ingegneri Provincia di Genova n. 9052A GAMBARO MARIO

File: NM0Z10D58DXIS0000279A_PROFILO DI LINEA IS - TRATTA BA [FASE 1.5].DWG

n. Elab.:

.5