

Foto 01




Foto 02




Foto 03




Foto 04



Foto 05




Foto 06




Foto 07




Foto 08



Foto 09



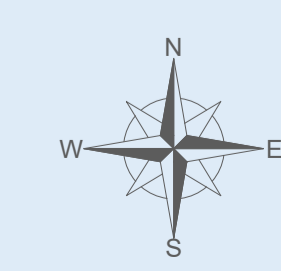
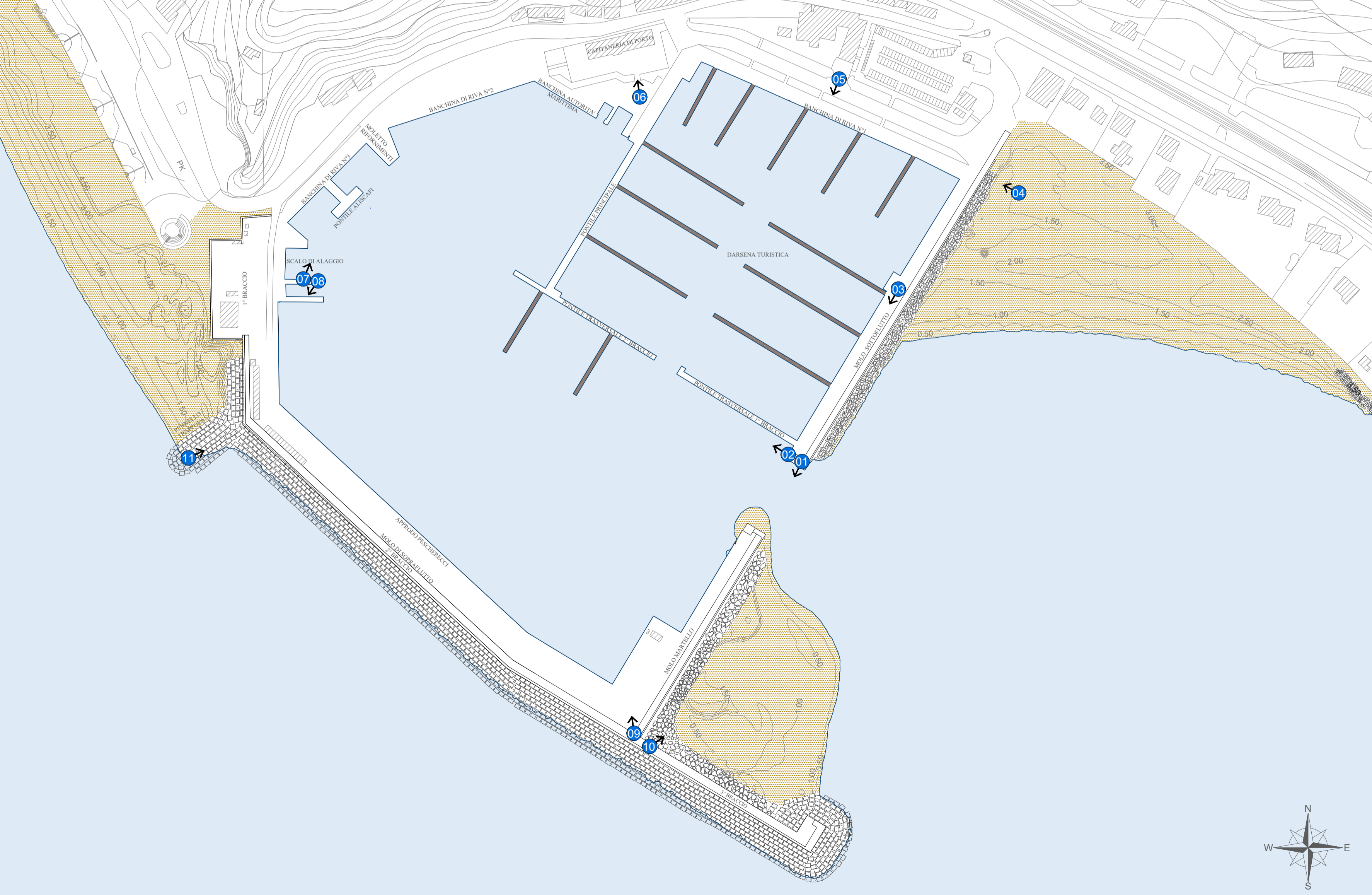
Foto 10



Foto 11



Foto 12



COMUNE DI CETRARO



MESSA IN SICUREZZA BACINO E MIGLIORAMENTO FUNZIONALITÀ AREA PORTUALE

Progetto Definitivo

B - RILIEVI E INDAGINI

B.05

RAPPORTO FOTOGRAFICO

Data: 29-07-2019
Scala: 1:2000

PROGETTAZIONE:

DINAMICA
IHS marine srl
GEOSTRU

PROJECT MANAGER
 ing. Antonio Suteria
 Architetto
 MICHELE GONINO
 Geologo
 CATERINA CUCINOTTA

PROGETTISTI
 ing. Giuseppe Bernardo
 arch. Michele Gonino
 ing. Massimo Tondello
 ing. Pasquale Filicetti
 ing. Gianfranco Crudo
GEOLOGO
 geol. Caterina Cucinotta

GRUPPO DI LAVORO
 ing. Giuseppe Cutrupi
 ing. Roberta Chiara De Clario
 ing. Stefania Ferlazzo
 ing. Simone Fiumara
 arch. Francesca Gangemi
 arch. Emanuela Panarello
 ing. Silvia Beriotto
 ing. Nicola Sguotti

REVISIONI	Rev. n°	Data	Motivazione

R.U.P.	Visti/Approvazioni
ing. Francesco Antonuccio	