T5–T6
42
Progr : 2+050.00
Scala : 200:200
Q.Rif. : 320.00

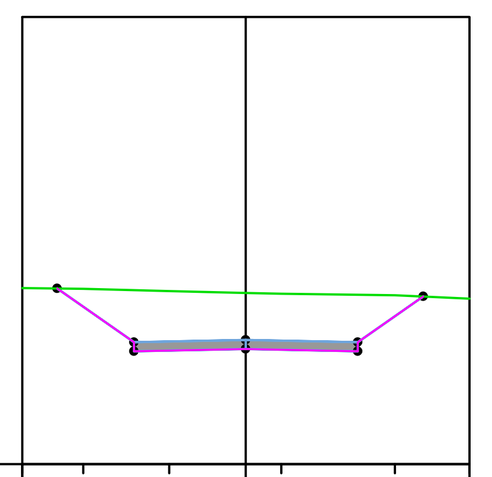

PROGRESSIVE TERRENO	5.00 -3.63 -1.72 0.79 3.33 5.00
QUOTE TERRENO	323.93 323.92 323.87 323.83 323.81 323.78 323.70
DISTANZE PARZIALI TERRENO	1.37 1.92 1.72 0.79 2.54 1.67
PROGRESSIVE PROGETTO	-4.22 -2.50 2.50 3.97
QUOTE PROGETTO	323.93 322.52 322.57 322.52 323.75
DISTANZE PARZIALI PROGETTO	1.72 2.50 2.50 1.46

T5–T6
43
Progr : 2+100.00
Scala : 200:200
Q.Rif. : 320.00

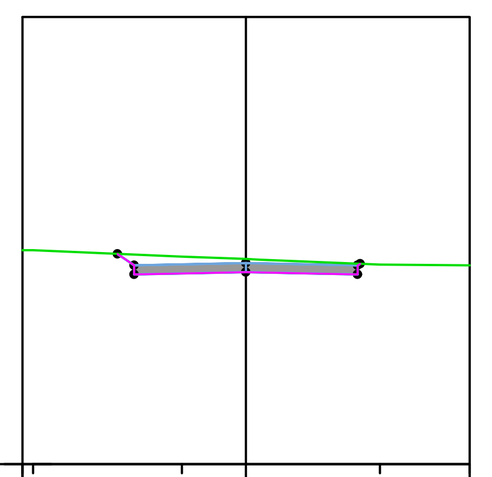

PROGRESSIVE TERRENO	-5.00 -4.76 -1.43 2.99 5.00
QUOTE TERRENO	324.79 324.78 324.64 324.59 324.46 324.45
DISTANZE PARZIALI TERRENO	3.33 1.43 2.70 2.01
PROGRESSIVE PROGETTO	-2.87 -2.50 2.50 2.56
QUOTE PROGETTO	324.70 324.24 324.29 324.24 324.48
DISTANZE PARZIALI PROGETTO	0.37 2.50 2.50

T5–T6
44
Progr : 2+150.00
Scala : 200:200
Q.Rif. : 320.00

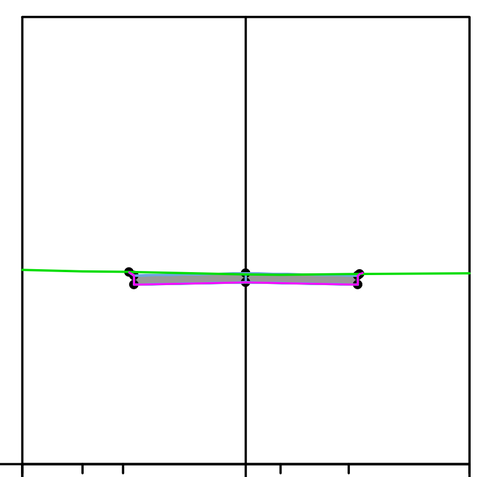

PROGRESSIVE TERRENO	5.00 -3.65 -2.75 0.77 2.30 5.00
QUOTE TERRENO	324.34 324.31 324.30 324.25 324.23 324.25 324.26
DISTANZE PARZIALI TERRENO	1.35 0.91 2.75 0.77 1.53 2.70
PROGRESSIVE PROGETTO	-2.61 -2.50 2.50 2.62
QUOTE PROGETTO	324.29 324.02 324.07 324.02 324.28
DISTANZE PARZIALI PROGETTO	2.50 2.50

T5–T6
45
Progr : 2+200.00
Scala : 200:200
Q.Rif. : 320.00

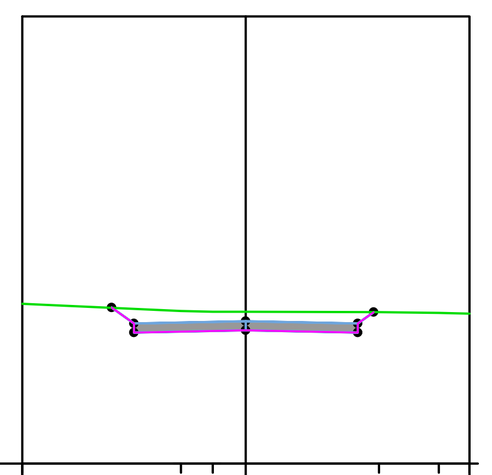

PROGRESSIVE TERRENO	5.00 -1.45 -0.74 2.98 4.31 5.00
QUOTE TERRENO	323.57 323.42 323.39 323.39 323.38 323.37 323.35
DISTANZE PARZIALI TERRENO	3.55 0.71 0.74 2.98 1.34 0.69
PROGRESSIVE PROGETTO	-3.00 -2.50 2.50 2.86
QUOTE PROGETTO	323.48 322.93 322.98 322.93 323.38
DISTANZE PARZIALI PROGETTO	0.50 2.50 2.50 0.36

T5–T6
46
Progr : 2+250.00
Scala : 200:200
Q.Rif. : 320.00

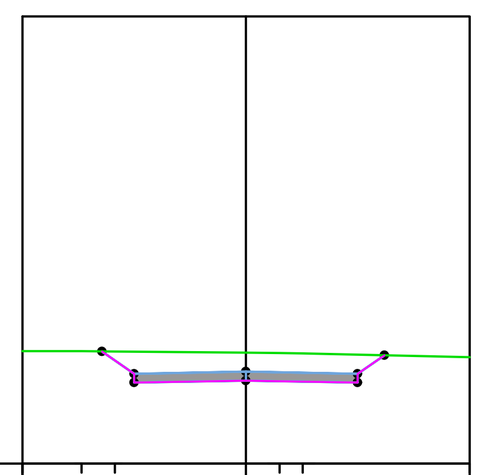

PROGRESSIVE TERRENO	5.00 -3.67 -2.93 0.75 1.27 5.00
QUOTE TERRENO	322.52 322.51 322.50 322.48 322.47 322.46 322.38
DISTANZE PARZIALI TERRENO	1.22 0.74 2.93 0.75 0.52 3.73
PROGRESSIVE PROGETTO	-3.22 -2.50 2.50 3.10
QUOTE PROGETTO	322.51 321.81 321.86 321.81 322.42
DISTANZE PARZIALI PROGETTO	0.71 2.50 2.50 0.60

B

T5–T6
47
Progr : 2+300.00
Scala : 200:200
Q.Rif. : 320.00

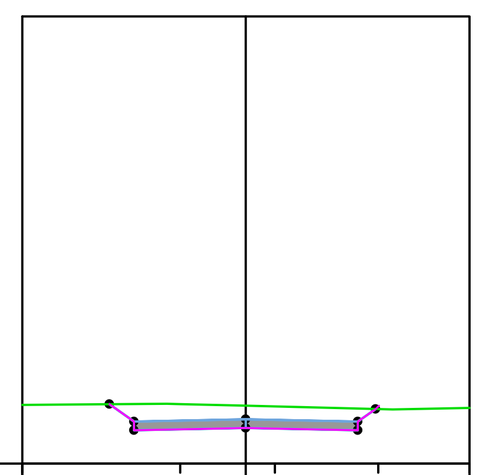

PROGRESSIVE TERRENO	5.00 -1.47 0.64 2.96 5.00
QUOTE TERRENO	321.32 321.33 321.29 321.28 321.22 321.24
DISTANZE PARZIALI TERRENO	3.23 1.47 0.64 2.31 1.72
PROGRESSIVE PROGETTO	-3.05 -2.50 2.50 2.90 2.98
QUOTE PROGETTO	321.33 320.74 320.79 320.74 321.22 321.30
DISTANZE PARZIALI PROGETTO	0.55 2.50 2.50 0.40

T5–T6
48
Progr : 2+350.00
Scala : 200:200
Q.Rif. : 320.00

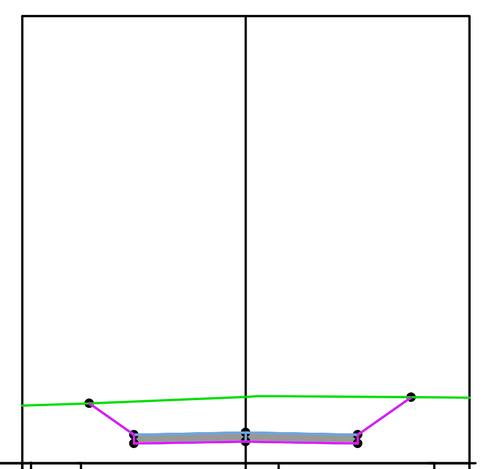

PROGRESSIVE TERRENO	-5.00 -4.81 -3.69 0.73 4.22 5.00
QUOTE TERRENO	321.29 321.30 321.33 321.48 321.50 321.47 321.46
DISTANZE PARZIALI TERRENO	1.12 3.69 3.48 0.78
PROGRESSIVE PROGETTO	-3.50 -2.50 2.50 3.70
QUOTE PROGETTO	321.34 320.43 320.48 320.43 321.47
DISTANZE PARZIALI PROGETTO	1.00 2.50 2.50 1.20

T5–T6
49
Progr : 2+400.00
Scala : 200:200
Q.Rif. : 320.00

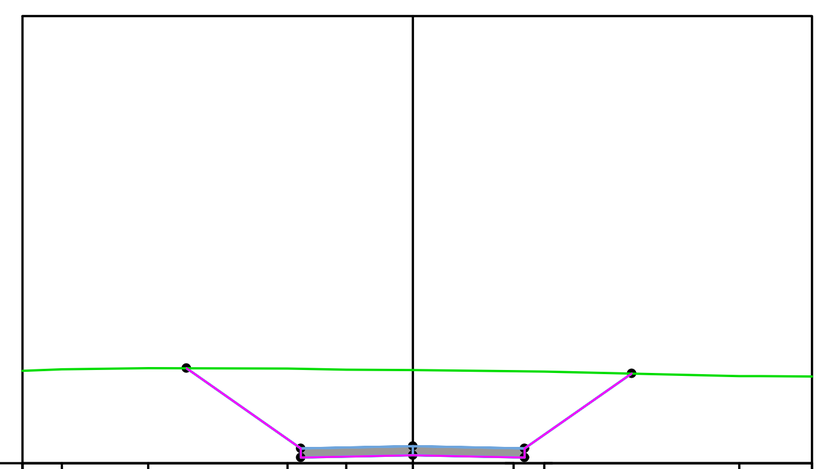

PROGRESSIVE TERRENO	8.73 -7.85 -5.91 -2.80 -1.49 2.25 2.94 7.30 8.93
QUOTE TERRENO	322.06 322.10 322.12 322.12 322.09 322.08 322.06 322.05 321.95 321.94
DISTANZE PARZIALI TERRENO	0.88 1.93 3.12 1.31 1.49 2.25 0.68 4.37 1.14
PROGRESSIVE PROGETTO	-5.06 -2.50 2.50 4.89
QUOTE PROGETTO	322.12 320.13 320.18 320.13 322.00
DISTANZE PARZIALI PROGETTO	2.56 2.50 2.50 2.39

T5–T6
50
Progr : 2+450.00
Scala : 200:200
Q.Rif. : 310.00

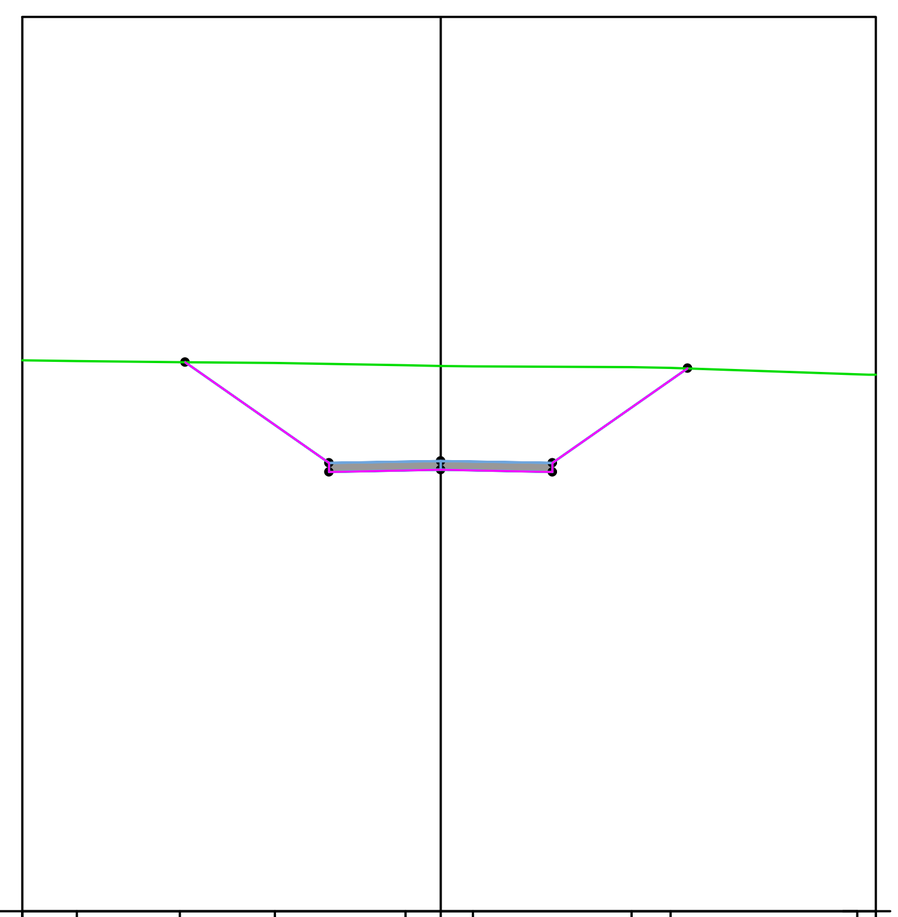

PROGRESSIVE TERRENO	9.36 -8.13 -5.84 -3.71 -0.79 0.72 4.26 5.14 9.31 9.73
QUOTE TERRENO	322.32 322.30 322.27 322.26 322.21 322.19 322.18 322.17 322.15 322.01 322.00
DISTANZE PARZIALI TERRENO	1.22 2.30 2.13 2.92 0.79 0.72 3.55 0.88 4.17
PROGRESSIVE PROGETTO	-5.72 -2.50 2.50 5.52
QUOTE PROGETTO	322.27 319.82 319.87 319.82 322.14
DISTANZE PARZIALI PROGETTO	3.22 2.50 2.50 3.02

T5–T6
51
Progr : 2+500.00
Scala : 200:200
Q.Rif. : 310.00

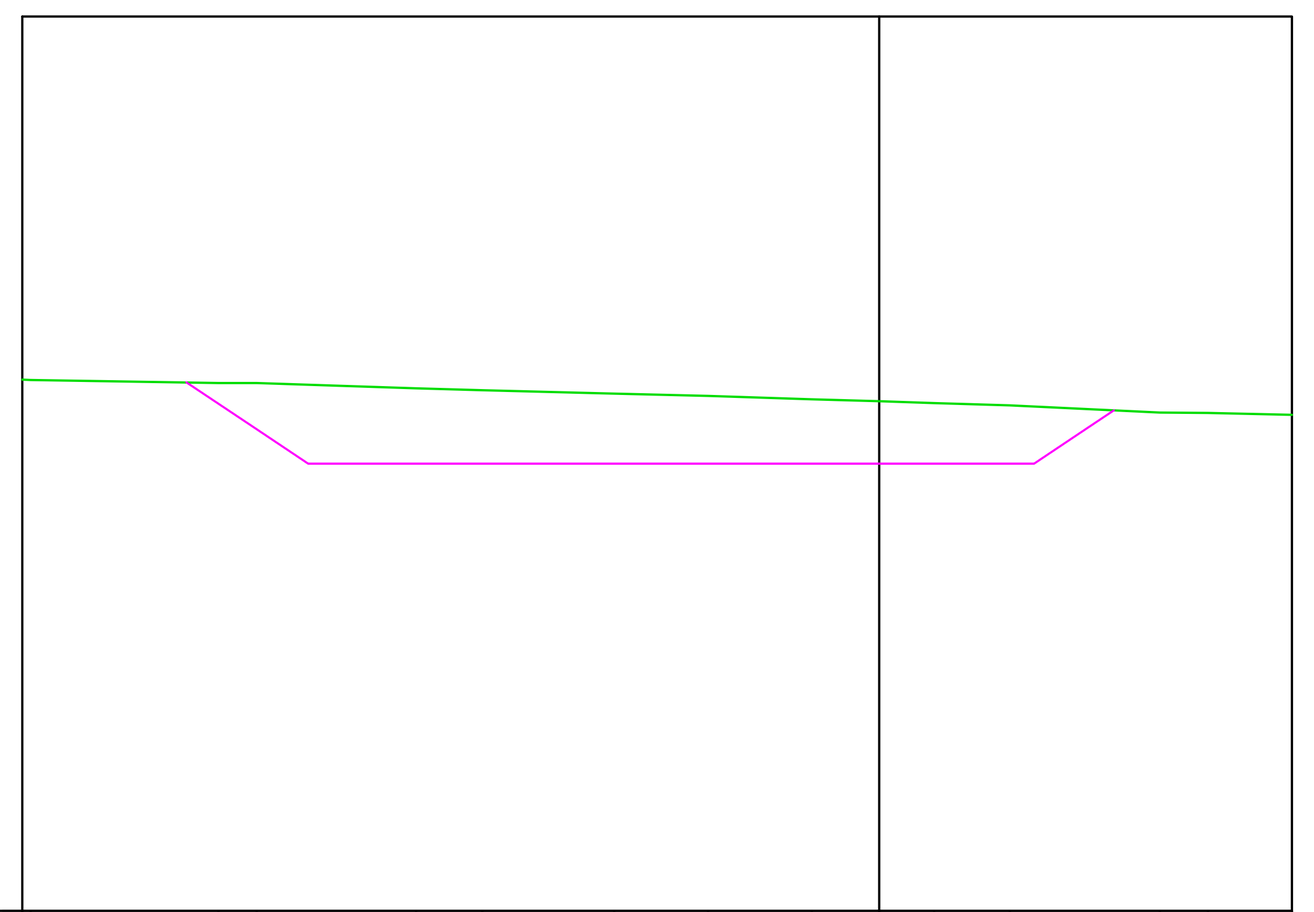

PROGRESSIVE TERRENO	-19.16 -18.98 -14.78 -13.93 -10.36 -8.88 -5.93 -3.83 -1.51 0.00 1.22 2.92 6.27 7.34 9.23
QUOTE TERRENO	321.88 321.87 321.80 321.80 321.68 321.64 321.56 321.51 321.44 321.39 321.35 321.30 321.14 321.13 321.09
DISTANZE PARZIALI TERRENO	4.19 0.86 3.57 1.48 2.95 2.10 2.32 1.51 1.22 1.70 3.35 1.07 1.88
PROGRESSIVE PROGETTO	-15.50 -14.03 -12.77 -7.00 0.00 3.46 4.66 5.25
QUOTE PROGETTO	321.82 320.84 320.00 320.00 320.00 320.00 320.80 321.19
DISTANZE PARZIALI PROGETTO	1.47 1.25 5.78 7.00 3.46 1.20 0.59

T5–T6
52
Progr : 2+550.00
Scala : 200:200
Q.Rif. : 310.00



PROGRESSIVE TERRENO	45.25 -42.21 -40.44 -37.16 -34.56 -32.11 -28.68 -27.06 -22.80 -22.01 -16.97 -12.58 -11.92 -8.15 -6.87 -3.73 -1.82 0.70 3.23 5.12 8.28 9.55 10.46
QUOTE TERRENO	321.96 321.93 321.90 321.85 321.83 321.81 321.75 321.73 321.61 321.59 321.45 321.27 321.25 321.12 321.08 320.98 320.90 320.78 320.73 320.63 320.57 320.42 320.34 320.29
DISTANZE PARZIALI TERRENO	3.03 1.78 3.27 2.61 2.44 3.44 1.61 4.27 0.78 4.75 4.39 0.66 3.76 1.29 3.14 1.91 1.82 0.70 2.54 1.89 3.16 1.26 0.91
PROGRESSIVE PROGETTO	-36.52 -34.73 -33.75 -31.06 -29.37 -1.59 2.00 4.70 5.54
QUOTE PROGETTO	321.84 320.65 320.00 320.00 320.00 320.00 320.00 320.00 320.00 320.55
DISTANZE PARZIALI PROGETTO	1.79 0.98 2.45 1.69 27.78 1.59 2.00 2.71 0.65

inergia LUCANIA

REGIONE BASILICATA
COMUNI DI VENOSA, RAPOLLA E MELFI (PZ)

PROGETTO

PROGETTO DEFINITIVO PER LA REALIZZAZIONE DI UN PARCO EOLICO DENOMINATO "PIANI DI PEDINA" NEL COMUNE DI VENOSA (PZ) IN LOCALITA' "PIANI DI PEDINA" E DELLE OPERE CONNESSE NEI COMUNI DI VENOSA, RAPOLLA E MELFI (PZ)

TITOLO

A.16.a.17.5 Sezioni trasversali correnti di progetto - tratto T5-T6

PROGETTISTA	PROPONENTE	VISTI
F4 ingegneria srl Via Nazario Sauro 112, 85100 Potenza Tel: +39 0971 1944797 - Fax: +39 0971 55452 www.f4ingegneria.it - f4ingegneria@pec.it Il Direttore Tecnico (ing. Giovanni DI SANTO)	**INERGIA LUCANIA S.r.l.** **Sede legale:** Vicolo del Messaggero n.11 38068 ROVERETO (TN) PEC: direzione.inergialucania@legalmail.it	

PROGETTAZIONE

Cod.Elaborato Progettista	Commessa	

Scala	Formato Stampa	Cod.Elaborato	Rev.	Nome File	Foglio
1:200	A1	EO-CRV-PD-TAV-49	a		1 di 1

Rev.	Data	Descrizione	Elaborato	Controllato	Approvato
a	18/10/2019	Prima Emissione	F4	A.Corradetti	R.Cairoli