TRONCO V01_ASSE_01

Pendenza	I=0.002	I=0.002	I=0.002	I=0.002
Diametro	DNest 400	DNest 500	DNest 630	DNest 1000
Materiale	PEAD SN4	PEAD SN4	PEAD SN4	PEAD SN4

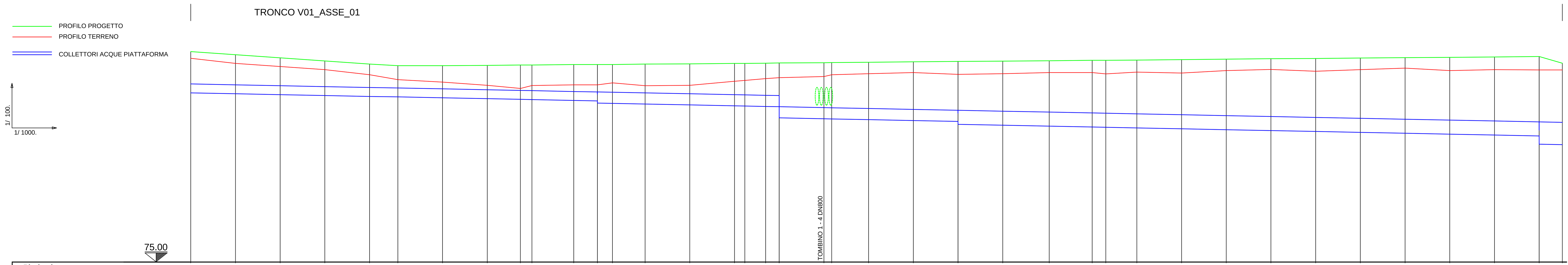

Picchetti	Quota progetto	Quota terreno	Quota fondo collettore	Quota fondo scavo	Distanze progressive
1	84.42	84.42	82.57	82.37	0.00
2	84.28	84.19	82.53	82.33	20.00
3	84.14	84.05	82.49	82.29	40.00
4	84.00	83.91	82.45	82.25	60.00
5	83.86	83.68	82.41	82.21	80.00
6	83.79	83.46	82.39	82.19	92.65
7	83.79	83.35	82.35	82.15	112.65
8	83.80	83.21	82.31	82.11	132.65
9	83.82	83.07	82.28	82.08	147.47
10	83.82	83.20	82.27	82.07	152.65
11	83.84	83.23	82.23	82.03	171.35
12	83.84 / 83.84	83.23	82.21 / 82.11	82.01 / 81.91	181.95 / 181.96
13	83.84	83.32	82.10	81.90	188.68
14	83.86	83.19	82.07	81.87	203.26
15	83.87	83.21	82.03	81.83	223.26
16	83.89	83.39	81.99	81.79	243.26
17	83.89	83.43	81.98	81.78	247.90
18	83.90	83.51	81.96	81.76	257.19
19	83.91 / 83.91	83.55	81.95 / 81.45	81.75 / 81.25	263.26 / 263.27
20	83.92	83.60	81.41	81.21	283.27
(senza numero)	83.93	83.68	81.40	81.20	286.76
22	83.94	83.73	81.37	81.17	303.27
23	83.96	83.78	81.33	81.13	323.27
24	83.98 / 83.98	83.70	81.29 / 81.16	81.09 / 80.96	343.27 / 343.28
25	83.99	83.73	81.12	80.92	363.28
26	84.01	83.78	81.08	80.88	384.06
27	84.03	83.78	81.04	80.84	403.28
28	84.03	83.72	81.03	80.83	409.38
29	84.04	83.80	81.00	80.80	423.28
30	84.06	83.76	80.96	80.76	443.28
31	84.08	83.87	80.92	80.72	463.28
32	84.10	83.92	80.88	80.68	483.28
33	84.11	83.84	80.84	80.64	503.28
34	84.13	83.91	80.80	80.60	523.28
35	84.15	83.98	80.76	80.56	543.28
36	84.16	83.87	80.72	80.52	563.28
37	84.18	83.91	80.68	80.48	583.28
38	84.20 / 84.20	83.90	80.64 / 80.27	80.44 / 80.07	603.28 / 603.29
39	83.90	83.90	80.25	80.05	613.64

Distanze parziali: 20.00, 20.00, 20.00, 20.00, 12.65, 20.00, 20.00, 14.82, 5.18, 18.70, 10.60, 6.72, 14.58, 20.00, 20.00, 4.64, 9.29, 6.07, 20.00, 3.49, 16.51, 20.00, 20.00, 20.00, 20.78, 19.22, 6.10, 13.90, 20.00, 20.00, 20.00, 20.00, 20.00, 20.00, 20.00, 20.00, 20.00, 10.35

Distanze ettometriche: 0, 1, 2, 3, 4, 5, 6

TRONCO V01_ASSE_02

Pendenza	I=0.002	I=0.002	I=0.002	I=0.002
Diametro	DNest 400	DNest 500	DNest 630	DNest 1200
Materiale	PEAD SN4	PEAD SN4	PEAD SN4	C.A.

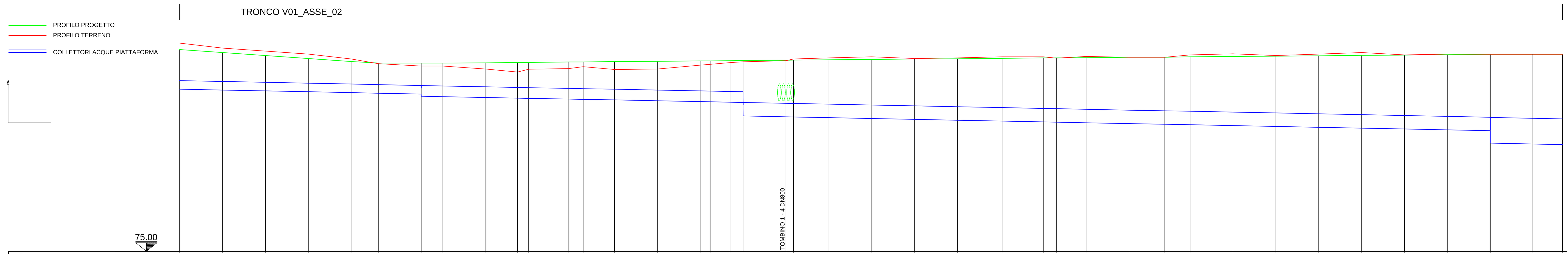

Picchetti	Quota progetto	Quota terreno	Quota fondo collettore	Quota fondo scavo	Distanze progressive
1	84.42	84.42	82.57	82.37	0.00
2	84.28	84.19	82.53	82.33	20.00
3	84.14	84.05	82.49	82.29	40.00
4	84.00	83.91	82.45	82.25	60.00
5	83.86	83.68	82.41	82.21	80.00
6	83.79	83.46	82.38	82.18	92.65
7	83.79 / 83.79	83.35	82.34 / 82.24	82.14 / 82.04	112.65 / 112.66
8	83.79	83.35	82.22	82.02	122.76
9	83.80	83.21	82.18	81.98	142.76
10	83.82	83.07	82.15	81.95	157.58
11	83.82	83.20	82.14	81.94	162.76
12	83.84	83.23	82.11	81.91	181.46
13	83.84	83.32	82.09	81.89	188.18
14	83.86	83.19	82.07	81.87	202.76
15	83.87	83.21	82.03	81.83	222.76
16	83.89	83.39	81.99	81.79	242.76
17	83.89	83.43	81.98	81.78	247.40
18	83.90	83.51	81.96	81.76	256.69
19	83.91 / 83.91	83.55	81.95 / 81.32	81.75 / 81.12	262.76 / 262.77
20	83.92	83.60	81.28	81.08	282.77
(senza numero)	83.93	83.68	81.27	81.07	286.26
22	83.94	83.73	81.24	81.04	302.77
23	83.96	83.78	81.20	81.00	322.77
24	83.98	83.70	81.16	80.96	342.77
25	83.99	83.73	81.12	80.92	362.77
26	84.01	83.78	81.08	80.88	383.55
27	84.03	83.78	81.04	80.84	402.77
28	84.03	83.72	81.03	80.83	408.87
29	84.04	83.80	81.00	80.80	422.77
30	84.06	83.76	80.96	80.76	442.77
31	84.06	83.76	80.93	80.73	459.42
32	84.08	83.87	80.91	80.71	471.22
33	84.10	83.92	80.87	80.67	491.22
34	84.11	83.84	80.83	80.63	511.22
35	84.13	83.91	80.79	80.59	531.22
36	84.15	83.98	80.75	80.55	551.22
37	84.16	83.87	80.71	80.51	571.22
38	84.18	83.91	80.67	80.47	
39	84.20 / 84.20	83.90	80.63 / 80.05	80.43 / 79.85	611.22 / 611.23
40b	84.64	83.90	80.01	79.78	630.73
40	84.20	83.90	79.98	79.78	644.93

Distanze parziali: 20.00, 20.00, 20.00, 20.00, 12.65, 20.00, 10.10, 20.00, 14.82, 5.18, 18.70, 6.72, 14.58, 20.00, 20.00, 4.64, 9.29, 6.07, 20.00, 3.49, 16.51, 20.00, 20.00, 20.00, 20.78, 19.22, 6.10, 13.90, 20.00, 16.65, 11.80, 20.00, 20.00, 20.00, 20.00, 20.00, 20.00, 20.00, 20.00, 19.50, 14.20

Distanze ettometriche: 0, 1, 2, 3, 4, 5, 6

TRONCO SV01_V01_01

Pendenza	I=0.040	I=0.016
Diametro	DNest 400	DNest 400
Materiale	PEAD SN4	PEAD SN4

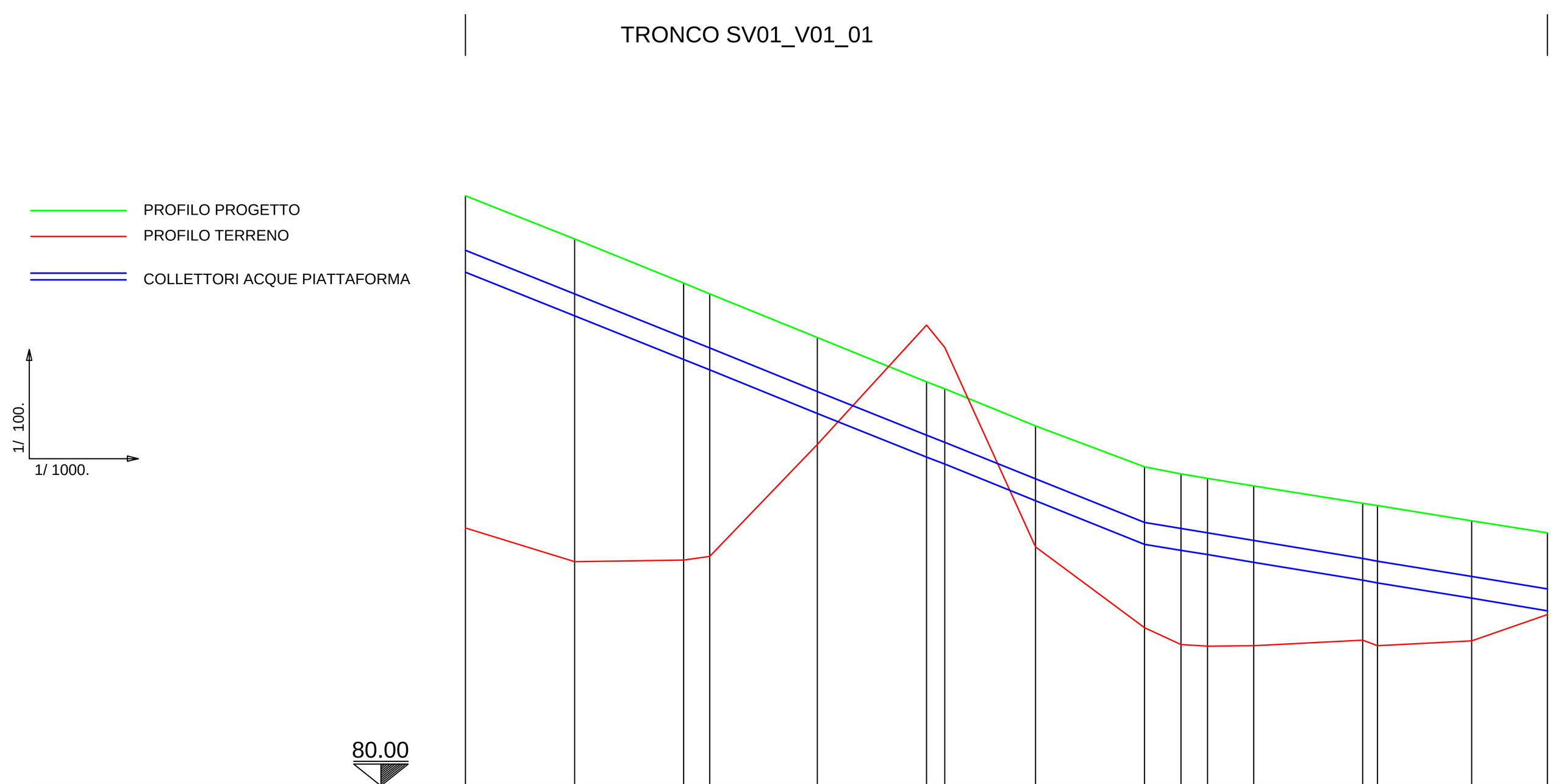

Picchetti	Quota progetto	Quota terreno	Quota fondo collettore	Quota fondo scavo	Distanze progressive
1	90.82	89.42	89.42	89.42	0.00
2	90.03	88.62	88.62	88.62	20.00
3	89.22	87.82	87.82	87.82	40.00
4	89.02	87.63	87.63	87.63	44.78
5	88.22	86.83	86.83	86.83	64.51
6	87.41	86.03	86.03	86.03	84.51
7	87.28	85.90	85.90	85.90	87.85
8	86.60	85.23	85.23	85.23	104.50
9	85.85	84.43	84.43	84.43	124.50
10	85.72	84.32	84.32	84.32	131.19
11	85.64	84.24	84.24	84.24	151.03
12	85.50	84.10	84.10	84.10	144.50
13	85.18 / 85.14	83.77 / 83.72	83.77 / 83.72	83.77 / 83.72	164.50 / 167.19
15	84.86	83.44	83.44	83.44	184.49
16	84.64	83.21	83.21	83.21	198.35

Distanze parziali: 20.00, 20.00, 4.78, 19.73, 20.00, 3.34, 16.65, 20.00, 6.69, 4.84, 8.47, 20.00, 2.69, 17.30, 13.86

Distanze ettometriche: 1, 2

TRONCO SV01_V01_02

Pendenza	I=0.055
Diametro	DNest 400
Materiale	PEAD SN4

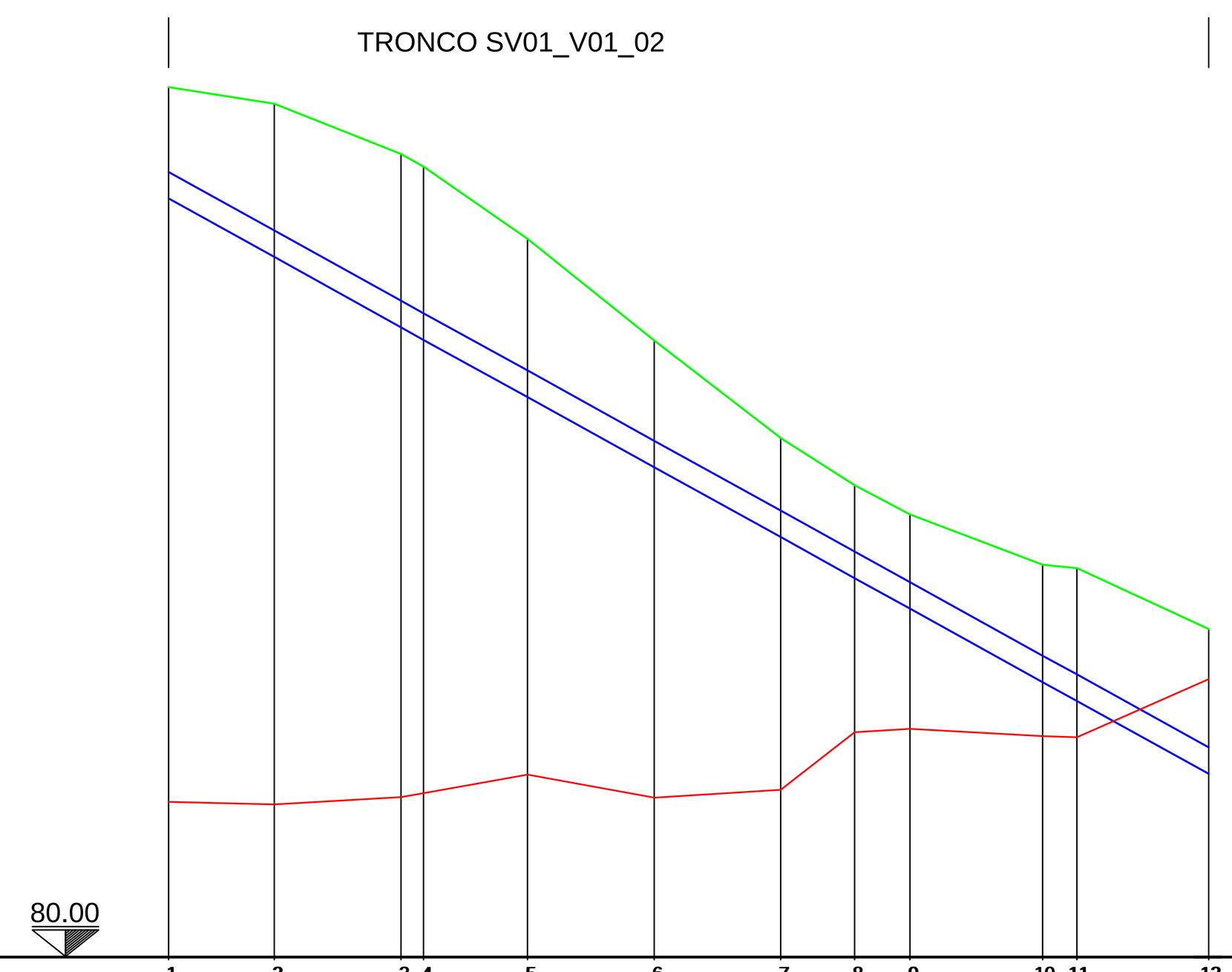

Picchetti	Quota progetto	Quota terreno	Quota fondo collettore	Quota fondo scavo	Distanze progressive
1	93.10	82.33	91.42	91.22	0.00
2	92.85	82.29	90.54	90.34	15.95
3	92.09	82.40	89.48	89.28	35.02
4	91.90	82.46	89.29	89.09	38.42
5	90.81	82.74	88.43	88.23	54.09
6	89.28	82.39	87.37	87.17	73.16
7	87.81	82.51	86.32	86.12	92.23
8	87.10	83.38	85.70	85.50	103.34
9	86.66	83.43	85.24	85.04	111.69
10	85.90	83.32	84.13	83.93	131.69
11	85.85	83.30	83.85	83.65	136.84
12	84.93	84.18	82.75	82.55	156.69

Distanze parziali: 15.95, 19.07, 3.40, 15.67, 19.07, 19.07, 11.11, 8.35, 20.00, 5.15, 19.85

Distanze ettometriche: 0, 1

TRONCO SV01_V01_03

Pendenza	I=0.061	I=0.013
Diametro	DNest 400	DNest 400
Materiale	PEAD SN4	PEAD SN4

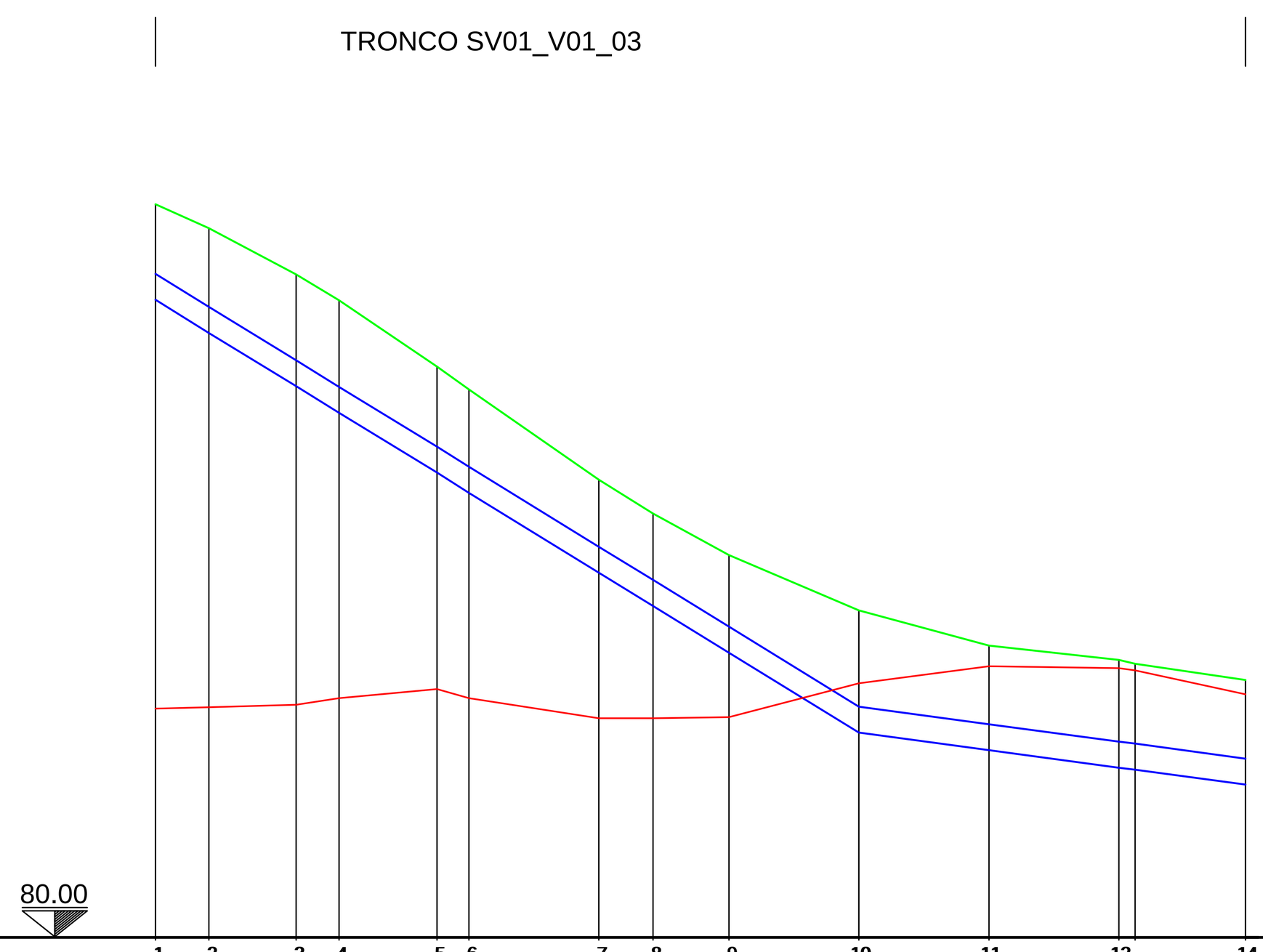

Picchetti	Quota progetto	Quota terreno	Quota fondo collettore	Quota fondo scavo	Distanze progressive
1	91.27	83.51	89.80	89.60	0.00
2	90.90	83.53	89.29	89.09	8.22
3	90.19	83.57	88.47	88.27	21.65
4	89.79	83.67	88.06	87.86	28.22
5	88.77	83.81	87.14	86.94	43.29
6	88.42	83.67	86.83	86.63	48.21
7	87.03	83.36	85.60	85.40	68.21
8	86.51	83.36	85.09	84.89	76.54
9	85.87	83.38	84.37	84.17	88.21
10	85.02	83.90	83.14	82.94	108.21
11	84.48	84.16	82.87	82.67	128.21
12	84.26 / 84.20	84.13 / 84.10	82.60 / 82.57	82.40 / 82.37	148.21 / 150.71
14	83.95	83.73	82.34	82.14	167.66

Distanze parziali: 8.22, 13.43, 6.57, 15.07, 4.92, 20.00, 8.33, 11.67, 20.00, 20.00, 20.00, 2.50, 16.95

Distanze ettometriche: 0, 1

TRONCO SV01_V01_04

Pendenza	I=0.024	I=0.005
Diametro	DNest 400	DNest 400
Materiale	PEAD SN4	PEAD SN4

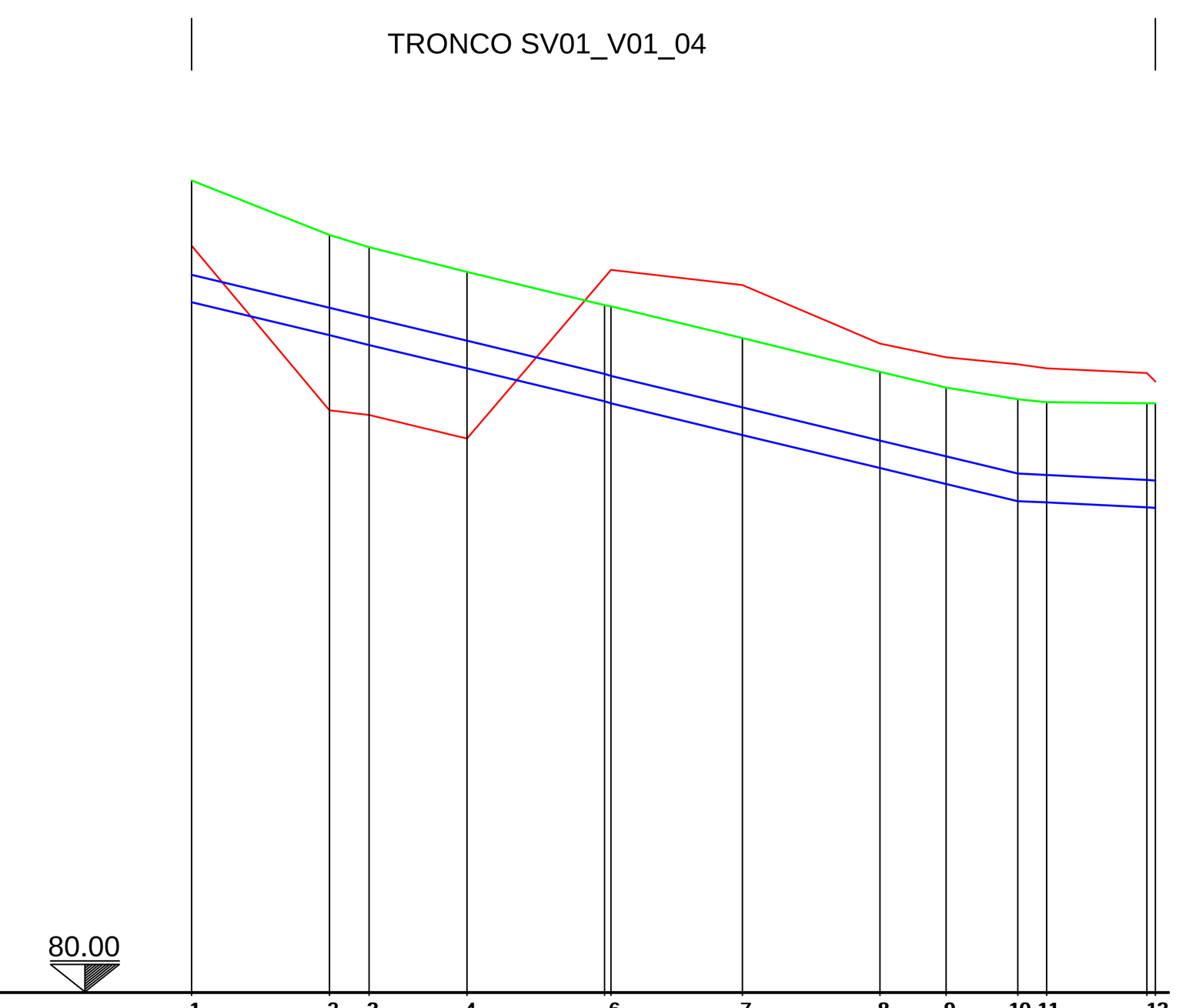

Picchetti	Quota progetto	Quota terreno	Quota fondo collettore	Quota fondo scavo	Distanze progressive
1	86.79	85.84	85.02	84.82	0.00
2	86.00	83.45	84.54	84.34	20.00
3	85.82	83.38	84.40	84.20	25.78
4	85.46	83.04	84.06	83.86	39.99
6	84.98 / 84.96	85.38 / 85.49	83.58 / 83.55	83.38 / 83.35	59.99 / 60.90
7	84.50	85.27	83.09	82.89	79.99
8	84.01	84.42	82.61	82.41	99.99
9	83.78	84.22	82.38	82.18	109.61
10	83.61	84.12	82.13	81.93	119.99
11	83.57	84.06	82.11	81.91	124.19
13	83.55 / 83.55	83.99 / 83.87	82.04 / 82.03	81.84 / 81.83	138.77 / 139.97

Distanze parziali: 20.00, 5.78, 14.21, 20.00, [illegible], 19.09, 20.00, 9.62, 10.38, 4.20, 14.58, [illegible]

Distanze ettometriche: 0, 1

---

anas GRUPPO FS ITALIANE — *Direzione Progettazione e Realizzazione Lavori*

CORRIDOIO PLURIMODALE ADRIATICO

ITINERARIO MAGLIE - SANTA MARIA DI LEUCA

S.S. N° 275 "DI S. MARIA DI LEUCA"

LAVORI DI AMMODERNAMENTO E ADEGUAMENTO ALLA SEZ. B DEL D.M. 5.11.2001

S.S. 16 dal km 981+700 al km 985+386 - S.S. 275 dal Km 0+000 al km 37+000

1° Lotto: Dal Km 0+000 di prog. al Km 23+300 di prog.

PROGETTO DEFINITIVO

COD. BA283

PROGETTAZIONE: ANAS - COORDINAMENTO TERRITORIALE ADRIATICA

I PROGETTISTI
Ing. Alberto SANCHIRICO – Progettista e Coordinatore
Ing. Simona MASCIULLO – Progettista

COLLABORATORI
Geom. Andrea DELL'ANNA
Geom. Massimo MARTANO
Geom. Giuseppe CALO'

IL GEOLOGO
Dott. Pasquale SCORCIA

IL COORDINATORE DELLA SICUREZZA IN FASE DI PROGETTAZIONE
Ing. Alberto SANCHIRICO

IL RESPONSABILE DEL PROCEDIMENTO
Ing. Gianfranco PAGLIALUNGA

RESPONSABILE PROJECT MANAGEMENT PUGLIA
Ing. Nicola MARZI

ATTIVITA' DI SUPPORTO – Idraulica
DE VENUTO & ASSOCIATI -
Dott. Ing. Giuseppe De Venuto - Dott. Ing. Domenico De Venuto
Dott. Ing. Giovanni De Luca - Dott. Ing. Vincenzo Fanelli
70121 Bari - Corso Camillo Benso di Cavour, 60 - Tel. e Fax 0805244037 - E-mail : devenuto@tin.it

IDROLOGIA E IDRAULICA

GENERALI

Profili longitudinali - Collettori vasca n. 1 (tav. 1/2)

CODICE PROGETTO			NOME FILE	REVISIONE	SCALA:
PROGETTO	LIV. PROG.	N. PROG.	P00_OI00_IDR_FP01_B.dwg		
L0503A	D	1701	CODICE ELAB. P00OI00IDRFP01	B	1:1000/1:100

REV.	DESCRIZIONE	DATA	REDATTO	VERIFICATO	APPROVATO
B	REVISIONE DEL PROGETTO DEFINITIVO DEL 2017	Giugno 2018			
A	REVISIONE DEL PROGETTO DEFINITIVO	Novembre 2017			