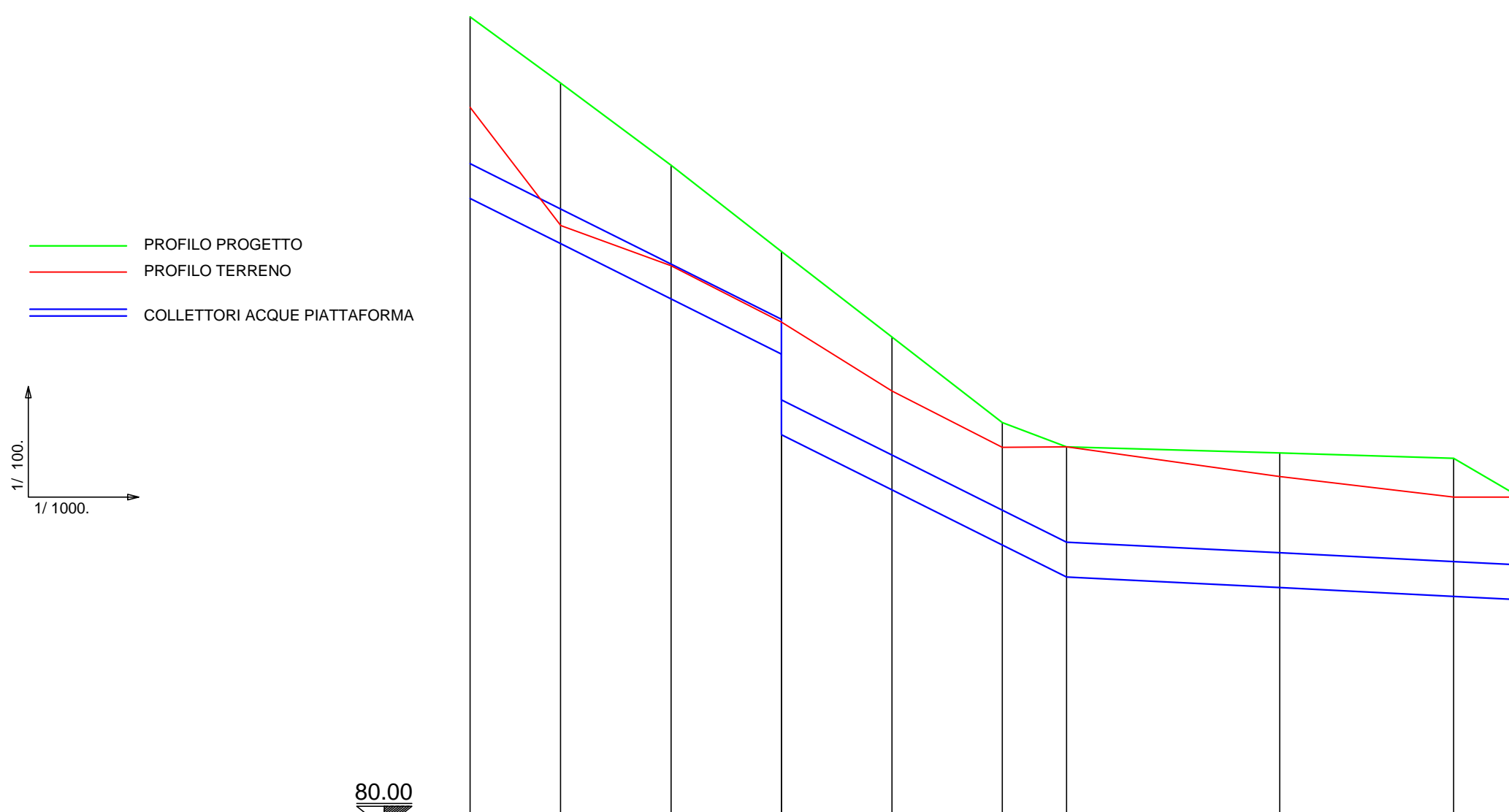


Pendenza	1:40.000	1:40.000	1:40.000
Diametro	DN=400	DN=400	DN=400
Materiale	PEAD S14	PEAD S14	PEAD S14


TRONCO SV03_V04_01



Picchetti	1	2	3	4	5	6	7	8	9	10
Quota progetto	91.64	91.96	92.50	92.71	92.80	92.90	92.95	92.97	92.97	92.97
Quota terreno	91.64	91.96	92.50	92.71	92.80	92.90	92.95	92.97	92.97	92.97
Quota fondo collettore	91.44	91.40	91.40	91.40	91.40	91.40	91.40	91.40	91.40	91.40
Quota fondo scavo	91.44	91.40	91.40	91.40	91.40	91.40	91.40	91.40	91.40	91.40
Distanze parziali	16.40	20.00	20.00	20.00	20.00	20.00	20.00	20.00	20.00	20.00
Distanze progressive	16.40	36.40	56.40	76.41	96.41	116.41	136.41	156.41	176.41	196.41
Distanze etometriche	0	16.40	36.40	56.41	76.41	96.41	116.41	136.41	156.41	176.41

Pendenza	1:40.000
Diametro	DN=400
Materiale	PEAD S14


TRONCO V04_ASSE_01



Picchetti	1	2	3	4
Quota progetto	92.83	92.83	92.83	92.83
Quota terreno	92.83	92.83	92.83	92.83
Quota fondo collettore	92.83	92.83	92.83	92.83
Quota fondo scavo	92.83	92.83	92.83	92.83
Distanze parziali	20.00	20.00	20.00	20.00
Distanze progressive	20.00	40.00	60.00	80.00
Distanze etometriche	0	20.00	40.00	60.00

Pendenza	1:40.000
Diametro	DN=400
Materiale	PEAD S14

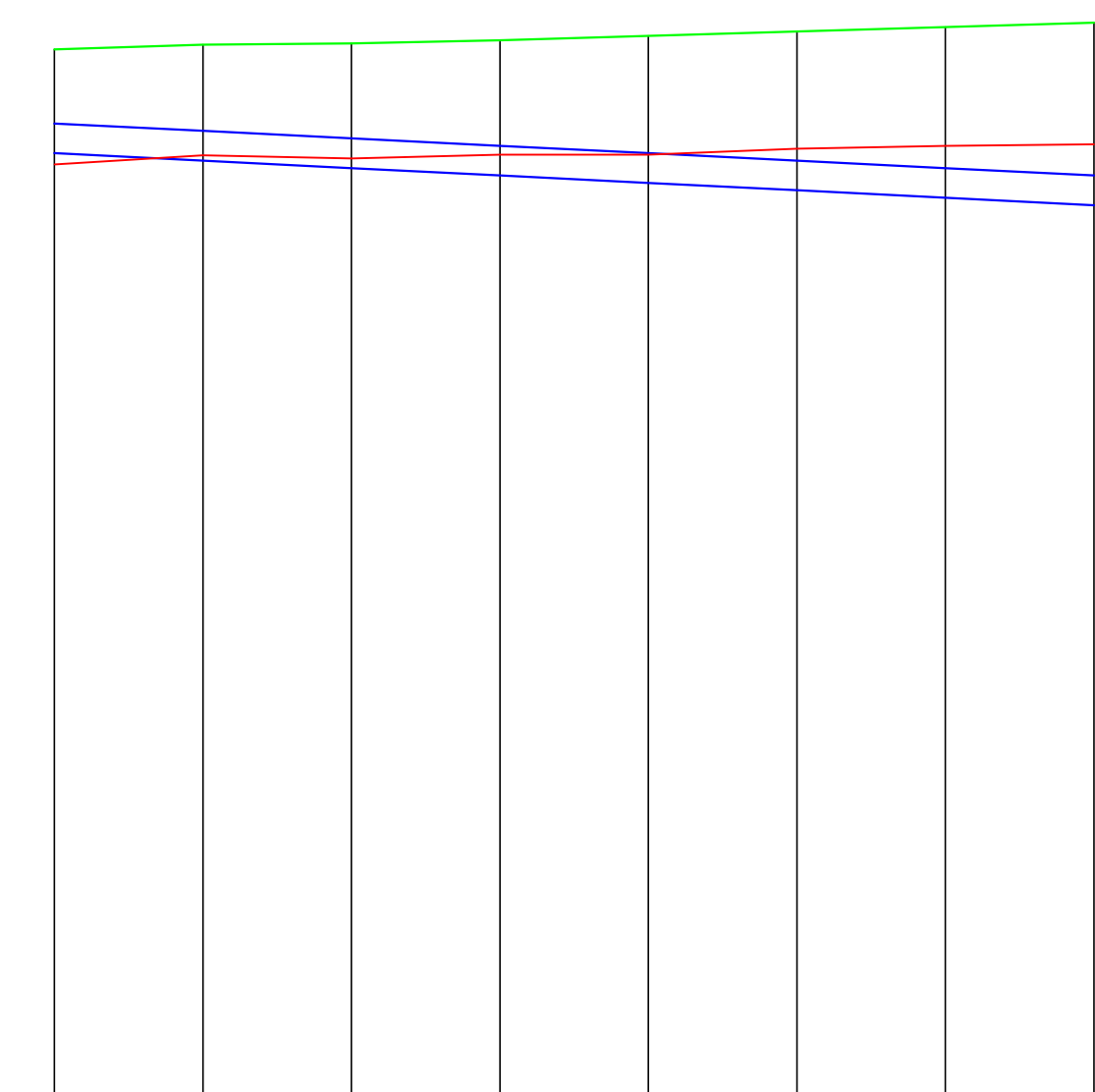
TRONCO V04_ASSE_02



Picchetti	1	2	3	4
Quota progetto	92.83	92.83	92.83	92.83
Quota terreno	92.83	92.83	92.83	92.83
Quota fondo collettore	92.83	92.83	92.83	92.83
Quota fondo scavo	92.83	92.83	92.83	92.83
Distanze parziali	20.00	20.00	20.00	20.00
Distanze progressive	20.00	40.00	60.00	80.00
Distanze etometriche	0	20.00	40.00	60.00

Pendenza	1:40.000
Diametro	DN=400
Materiale	PEAD S14

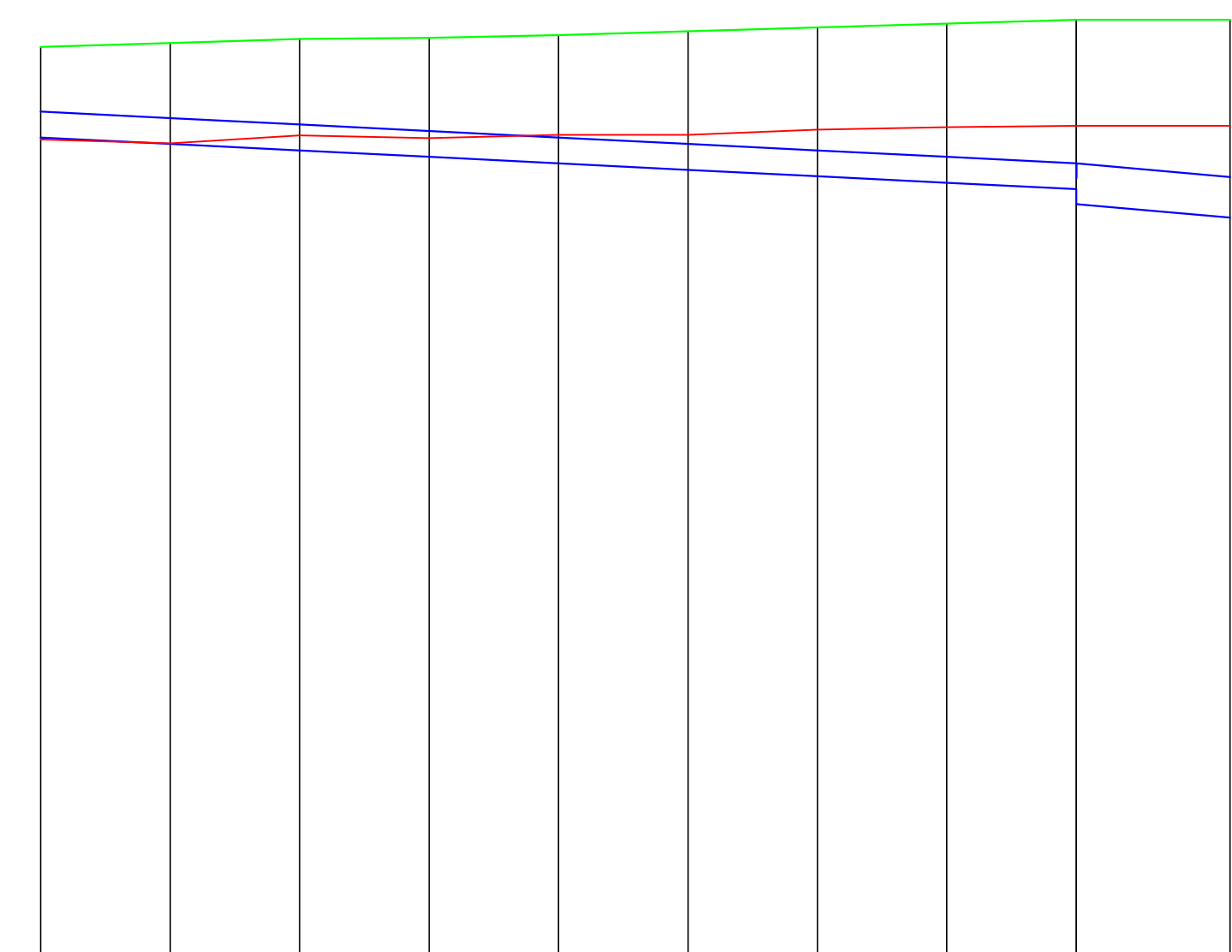
TRONCO V04_ASSE_03



Picchetti	1	2	3	4	5	6	7	8
Quota progetto	92.83	92.83	92.83	92.83	92.83	92.83	92.83	92.83
Quota terreno	92.83	92.83	92.83	92.83	92.83	92.83	92.83	92.83
Quota fondo collettore	92.83	92.83	92.83	92.83	92.83	92.83	92.83	92.83
Quota fondo scavo	92.83	92.83	92.83	92.83	92.83	92.83	92.83	92.83
Distanze parziali	20.00	20.00	20.00	20.00	20.00	20.00	20.00	20.00
Distanze progressive	20.00	40.00	60.00	80.00	100.00	120.00	140.00	160.00
Distanze etometriche	0	20.00	40.00	60.00	80.00	100.00	120.00	140.00

Pendenza	1:40.000	1:40.000
Diametro	DN=400	DN=400
Materiale	PEAD S14	PEAD S14

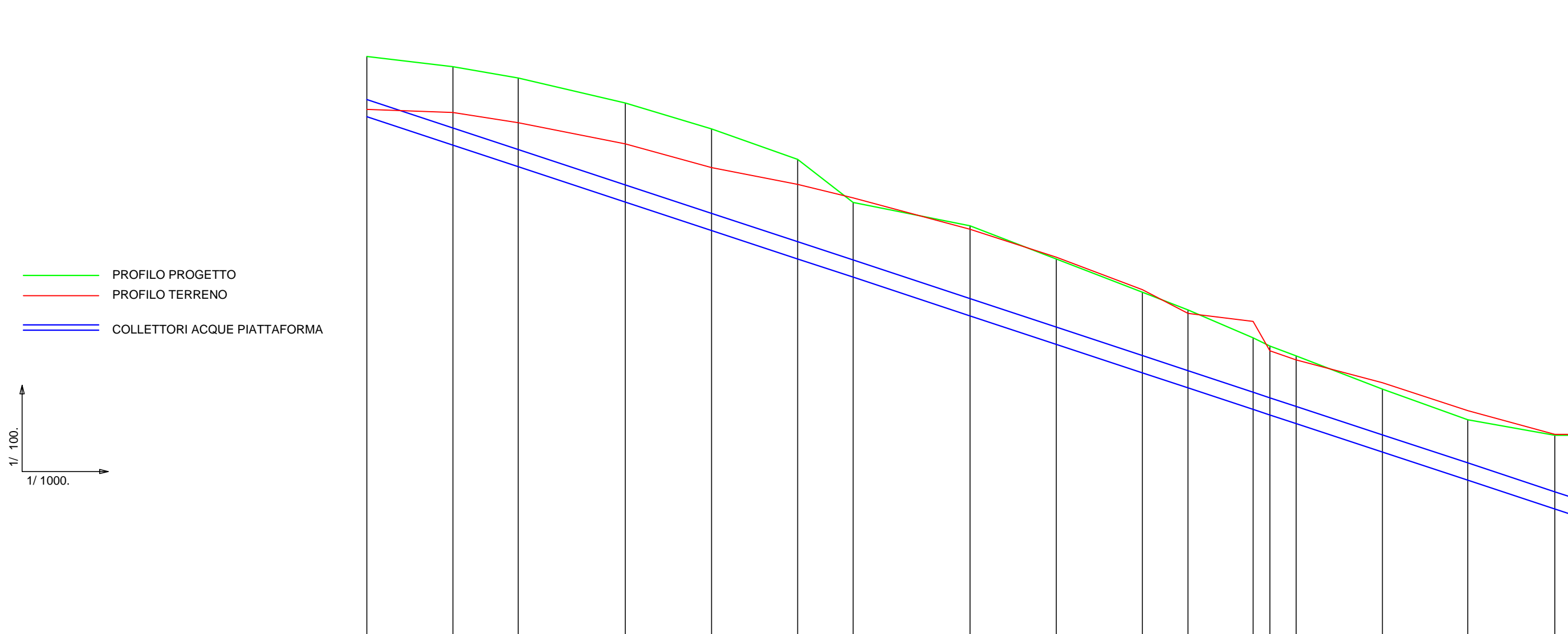
TRONCO V04_ASSE_04



Picchetti	1	2	3	4	5	6	7	8	9	10
Quota progetto	92.83	92.83	92.83	92.83	92.83	92.83	92.83	92.83	92.83	92.83
Quota terreno	92.83	92.83	92.83	92.83	92.83	92.83	92.83	92.83	92.83	92.83
Quota fondo collettore	92.83	92.83	92.83	92.83	92.83	92.83	92.83	92.83	92.83	92.83
Quota fondo scavo	92.83	92.83	92.83	92.83	92.83	92.83	92.83	92.83	92.83	92.83
Distanze parziali	20.00	20.00	20.00	20.00	20.00	20.00	20.00	20.00	20.00	20.00
Distanze progressive	20.00	40.00	60.00	80.00	100.00	120.00	140.00	160.00	180.00	200.00
Distanze etometriche	0	20.00	40.00	60.00	80.00	100.00	120.00	140.00	160.00	180.00

Pendenza	1:40.000
Diametro	DN=400
Materiale	PEAD S14

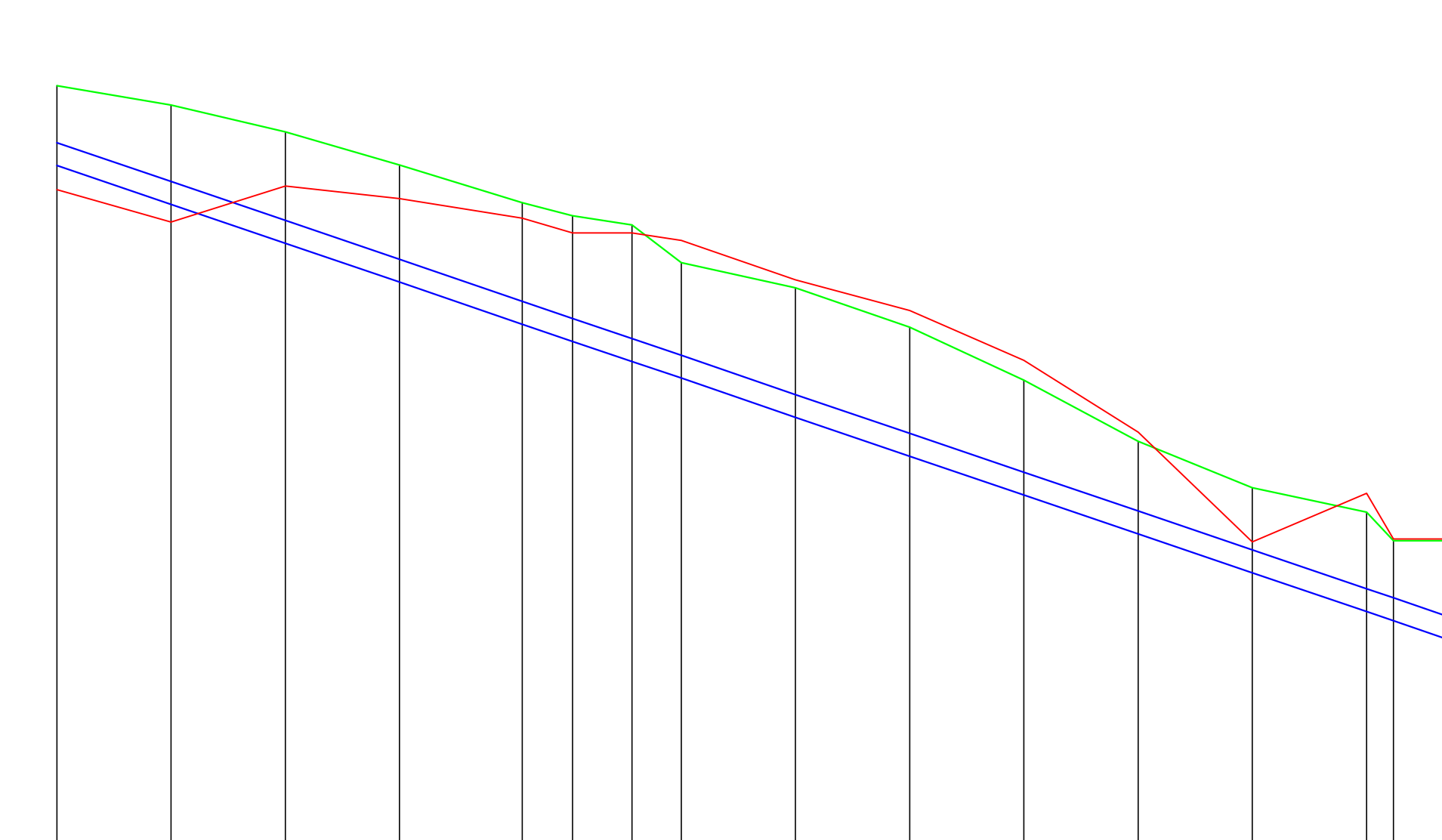
TRONCO SV04_V05_01



Picchetti	1	2	3	4	5	6	7	8	9	10	11	12	14	15	16	17	18
Quota progetto	95.03	95.03	95.03	95.03	95.03	95.03	95.03	95.03	95.03	95.03	95.03	95.03	95.03	95.03	95.03	95.03	95.03
Quota terreno	95.03	95.03	95.03	95.03	95.03	95.03	95.03	95.03	95.03	95.03	95.03	95.03	95.03	95.03	95.03	95.03	95.03
Quota fondo collettore	95.03	95.03	95.03	95.03	95.03	95.03	95.03	95.03	95.03	95.03	95.03	95.03	95.03	95.03	95.03	95.03	95.03
Quota fondo scavo	95.03	95.03	95.03	95.03	95.03	95.03	95.03	95.03	95.03	95.03	95.03	95.03	95.03	95.03	95.03	95.03	95.03
Distanze parziali	20.00	20.00	15.17	17.82	20.00	20.00	20.00	20.00	20.00	20.00	20.00	20.00	20.00	20.00	20.00	20.00	20.00
Distanze progressive	20.00	40.00	55.17	72.99	92.99	112.99	132.99	152.99	172.99	192.99	212.99	232.99	252.99	272.99	292.99	312.99	332.99
Distanze etometriche	0	20.00	40.00	55.17	72.99	92.99	112.99	132.99	152.99	172.99	192.99	212.99	232.99	252.99	272.99	292.99	312.99

Pendenza	1:40.000
Diametro	DN=400
Materiale	PEAD S14

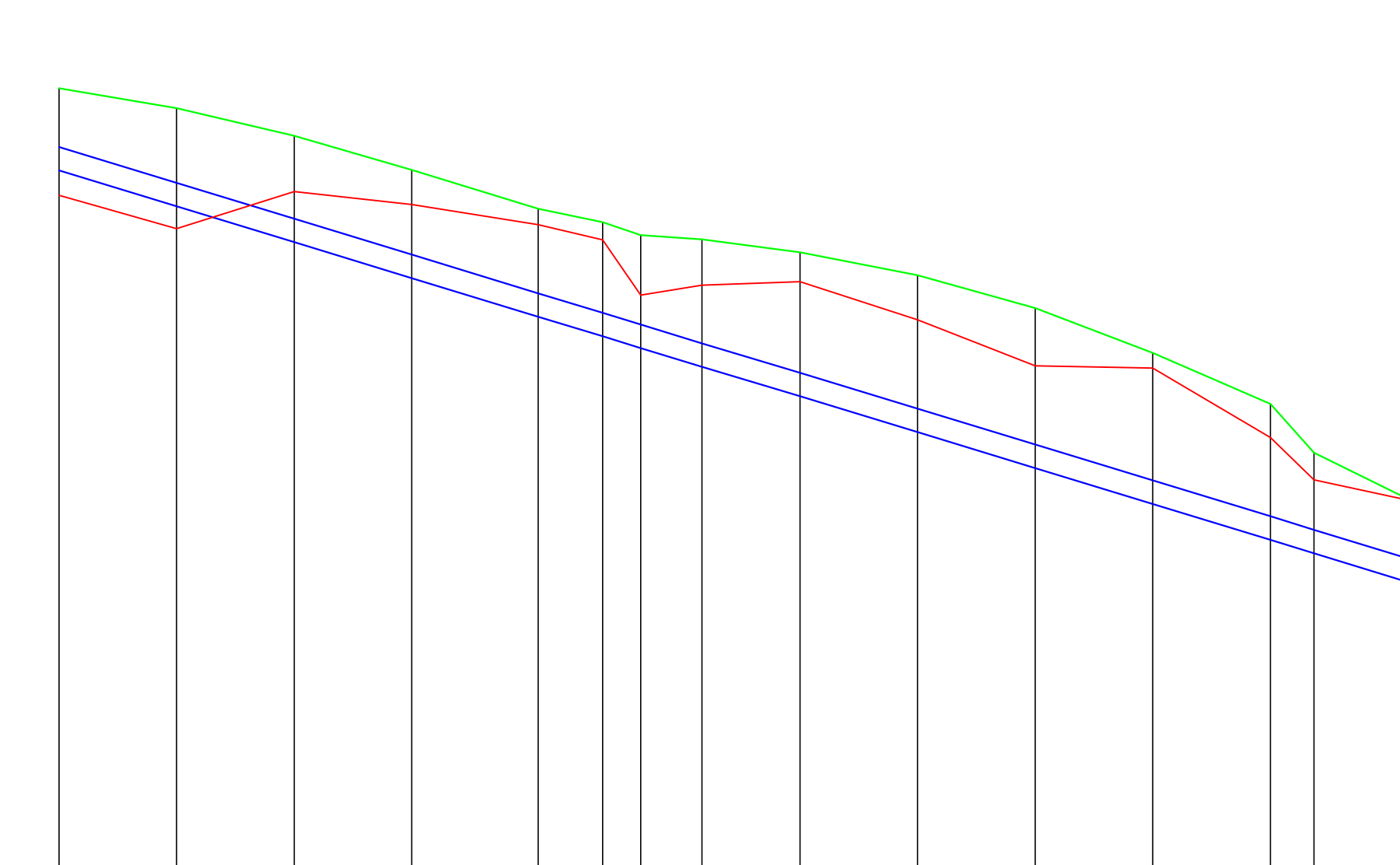
TRONCO SV04_V05_02



Picchetti	1	2	3	4	5	6	7	8	9	10	11	12	13	14	15	16
Quota progetto	95.03	95.03	95.03	95.03	95.03	95.03	95.03	95.03	95.03	95.03	95.03	95.03	95.03	95.03	95.03	95.03
Quota terreno	95.03	95.03	95.03	95.03	95.03	95.03	95.03	95.03	95.03	95.03	95.03	95.03	95.03	95.03	95.03	95.03
Quota fondo collettore	95.03	95.03	95.03	95.03	95.03	95.03	95.03	95.03	95.03	95.03	95.03	95.03	95.03	95.03	95.03	95.03
Quota fondo scavo	95.03	95.03	95.03	95.03	95.03	95.03	95.03	95.03	95.03	95.03	95.03	95.03	95.03	95.03	95.03	95.03
Distanze parziali	20.00	20.00	20.00	20.00	20.00	20.00	20.00	20.00	20.00	20.00	20.00	20.00	20.00	20.00	20.00	20.00
Distanze progressive	20.00	40.00	60.00	80.00	100.00	120.00	140.00	160.00	180.00	200.00	220.00	240.00	260.00	280.00	300.00	320.00
Distanze etometriche	0	20.00	40.00	60.00	80.00	100.00	120.00	140.00	160.00	180.00	200.00	220.00	240.00	260.00	280.00	300.00

Pendenza	1:40.000
Diametro	DN=400
Materiale	PEAD S14

TRONCO SV04_V05_03



Picchetti	1	2	3	4	5	6	7	8	9	10	11	12	13	14	15
Quota progetto	95.03	95.03	95.03	95.03	95.03	95.03	95.03	95.03	95.03	95.03	95.03	95.03	95.03	95.03	95.03
Quota terreno	95.03	95.03	95.03	95.03	95.03	95.03	95.03	95.03	95.03	95.03	95.03	95.03	95.03	95.03	95.03
Quota fondo collettore	95.03	95.03	95.03	95.03	95.03	95.03	95.03	95.03	95.03	95.03	95.03	95.03	95.03	95.03	95.03
Quota fondo scavo	95.03	95.03	95.03	95.03	95.03	95.03	95.03	95.03	95.03	95.03	95.03	95.03	95.03	95.03	95.03
Distanze parziali	20.00	20.00	20.00	20.00	20.00	20.00	20.00	20.00	20.00	20.00	20.00	20.00	20.00	20.00	20.00
Distanze progressive	20.00	40.00	60.00	80.00	100.00	120.00	140.00	160.00	180.00	200.00	220.00	240.00	260.00	280.00	300.00
Distanze etometriche	0	20.00	40.00	60.00	80.00	100.00	120.00	140.00	160.00	180.00	200.00	220.00	240.00	260.00	280.00



ananas Direzione Progettazione e Realizzazione Lavori

CORRIDOIO PLURIMODALE ADRIATICO
ITINERARIO MAGLIE - SANTA MARIA DI LEUCA
S.S. N° 275 "DI S. MARIA DI LEUCA"
LAVORI DI AMMODERNAMENTO E ADEGUAMENTO ALLA SEZ. B DEL D.M. 5.11.2001
 S.S. 16 del km 983+700 al km 985+385 - S.S. 275 del km 0+000 al km 37+000
1° Lotto: Dal Km 0+000 di prog. al Km 23+300 di prog.

PROGETTO DEFINITIVO COD. BA283

PROGETTAZIONE: ANAS - COORDINAMENTO TERRITORIALE ADRIATICA

I PROGETTISTI:
 Ing. Alberto SANCIVRO - Progettista e Coordinatore
 Ing. Simone MINGOLLO - Progettista

COLLABORATORI:
 Geom. Andrea DELL'ANNA
 Geom. Massimo MARTINO
 Geom. Giuseppe CALI'

IL SEGUENDO:
 Dott. Pasquale SCORSA

IL COORDINATORE DELLA SICUREZZA IN FASE DI PROGETTAZIONE:
 Ing. Alberto SANCIVRO

IL RESPONSABILE DEL PROCEDIMENTO:
 Ing. Giovanni PAGLIUZZA

RESPONSABILE PROJECT MANAGEMENT PUGLIA:
 Ing. Nicola MARZI

ATTIVITA' DI SUPPORTO - Ispespa

DE VENUTO & ASSOCIATI -
 Arch. Ing. Giuseppe De Venuto - Arch. Ing. Francesco De Venuto
 Arch. Ing. Giuseppe De Venuto - Arch. Ing. Francesco De Venuto
 7013 Bari - Corso Carlo Cesare di Cesare, 61 - Tel. 080/5000447 - E-mail: dvenuto@devenuto.it

IDROLOGIA E IDRAULICA
GENERALI
Profili longitudinali - Collettori vasca n. 4 - Collettori svincolo n. 4

CODICE PROGETTO		NOME FILE		REVISIONE	SCALA:
PROGETTO	LAB.	POO_OIOO_IDR_FP06_B.dwg		B	1:1000/1:100
					
B	REVISIONE DEL PROGETTO DEFINITIVO DEL 2017	Giugno 2018			
A	REVISIONE DEL PROGETTO DEFINITIVO	Agosto 2017			
REV.	DESCRIZIONE	DATA	REDATTO	VERIFICATO	APPROVATO