PROFILO PROGETTO
PROFILO TERRENO
COLLETTORI ACQUE PIATTAFORMA

1/ 100.
1/ 1000.

TRONCO SV06_V08_01

Pendenza	I=0.032	I=0.017	I=0.050
Diametro	DNest 400	DNest 400	DNest 400
Materiale	PEAD SN4	PEAD SN4	PEAD SN4

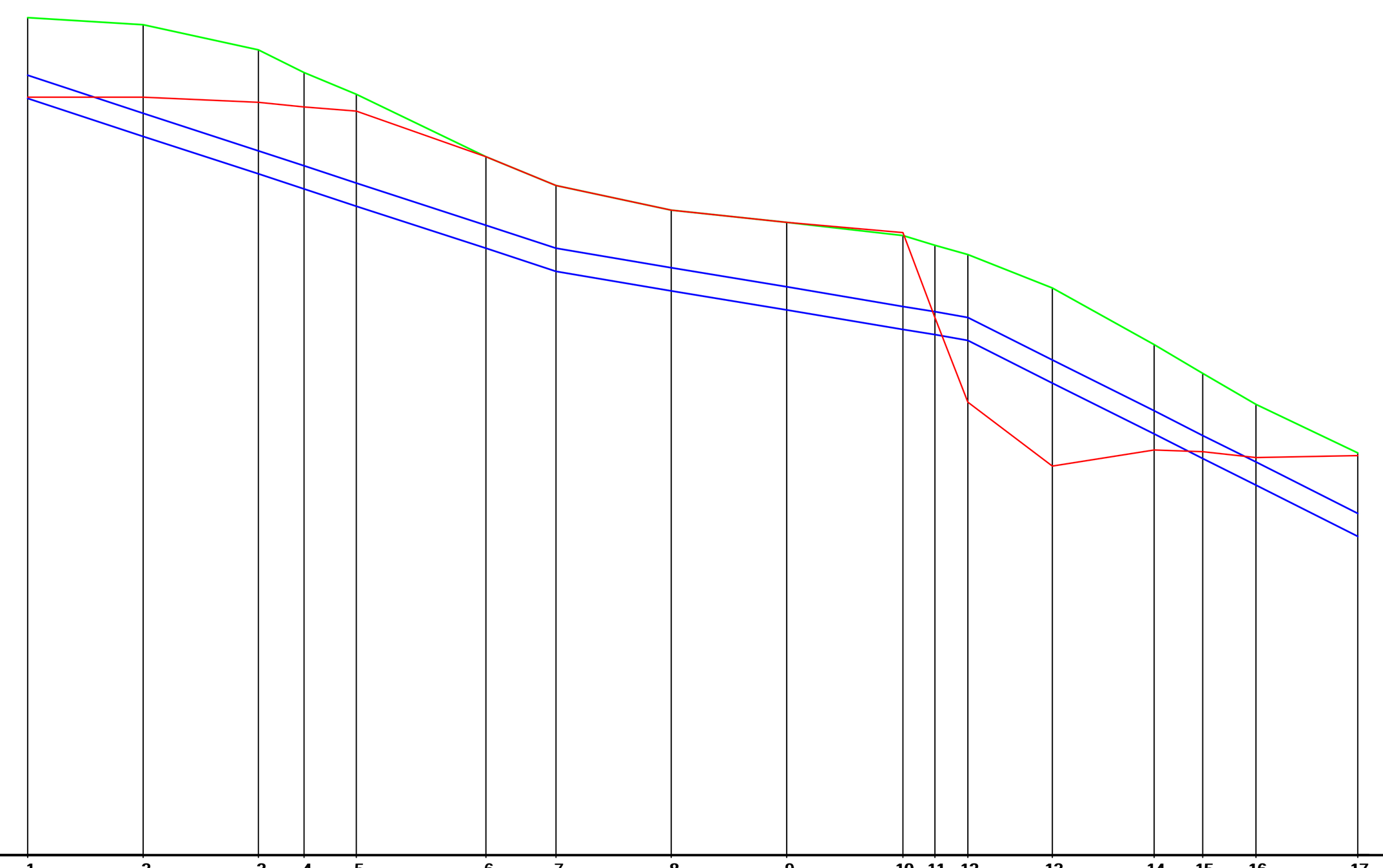

75.00

Picchetti	1	2	3	4	5	6	7	8	9	10	11	12	13	14	15	16	17
Quota progetto	89.52	89.40	88.96	88.57	88.19	87.11	86.61	86.18	85.97	85.74	85.57	85.41	84.83	83.85	83.35	82.81	81.97
Quota terreno	88.14	88.14	88.05	87.97	87.90	87.11	86.61	86.18	85.97	85.79	84.32	82.85	81.74	82.02	81.99	81.89	81.92
Quota fondo collettore	88.12	87.46	86.81	86.55	86.25	85.52	85.12	84.78	84.45	84.11	84.02	83.92	83.18	82.30	81.87	81.41	80.52
Quota fondo scavo	87.92	87.26	86.61	86.35	86.05	85.32	84.92	84.58	84.25	83.91	83.82	83.72	82.98	82.10	81.67	81.21	80.32
Distanze parziali	20.00	20.00	7.90	9.05	22.48	12.15	20.00	20.00	20.15	5.55	5.70	14.66	17.65	8.43	9.22	17.65	
Distanze progressive	0.00	20.00	40.00	47.90	56.95	79.43	91.58	111.58	131.58	151.73	157.28	162.98	177.64	195.29	203.72	212.94	230.59
Distanze ettometriche	0							1							2		

TRONCO SV06_V08_02

Pendenza	I=0.030
Diametro	DNest 400
Materiale	PEAD SN4



75.00

Picchetti	1	2	3	4	5
Quota progetto	89.52	89.40	88.96	88.57	88.57
Quota terreno	88.14	88.14	88.05	87.97	87.97
Quota fondo collettore	88.12	87.52	86.91	86.67	86.25
Quota fondo scavo	87.92	87.32	86.71	86.47	86.05
Distanze parziali	20.00	20.00	7.90	14.00	
Distanze progressive	0.00	20.00	40.00	47.90	61.90
Distanze ettometriche	0				

TRONCO SV06_V08_03

Pendenza	I=0.029	I=0.029	I=0.005
Diametro	DNest 400	DNest 400	DNest 500
Materiale	PEAD SN4	PEAD SN4	PEAD SN4

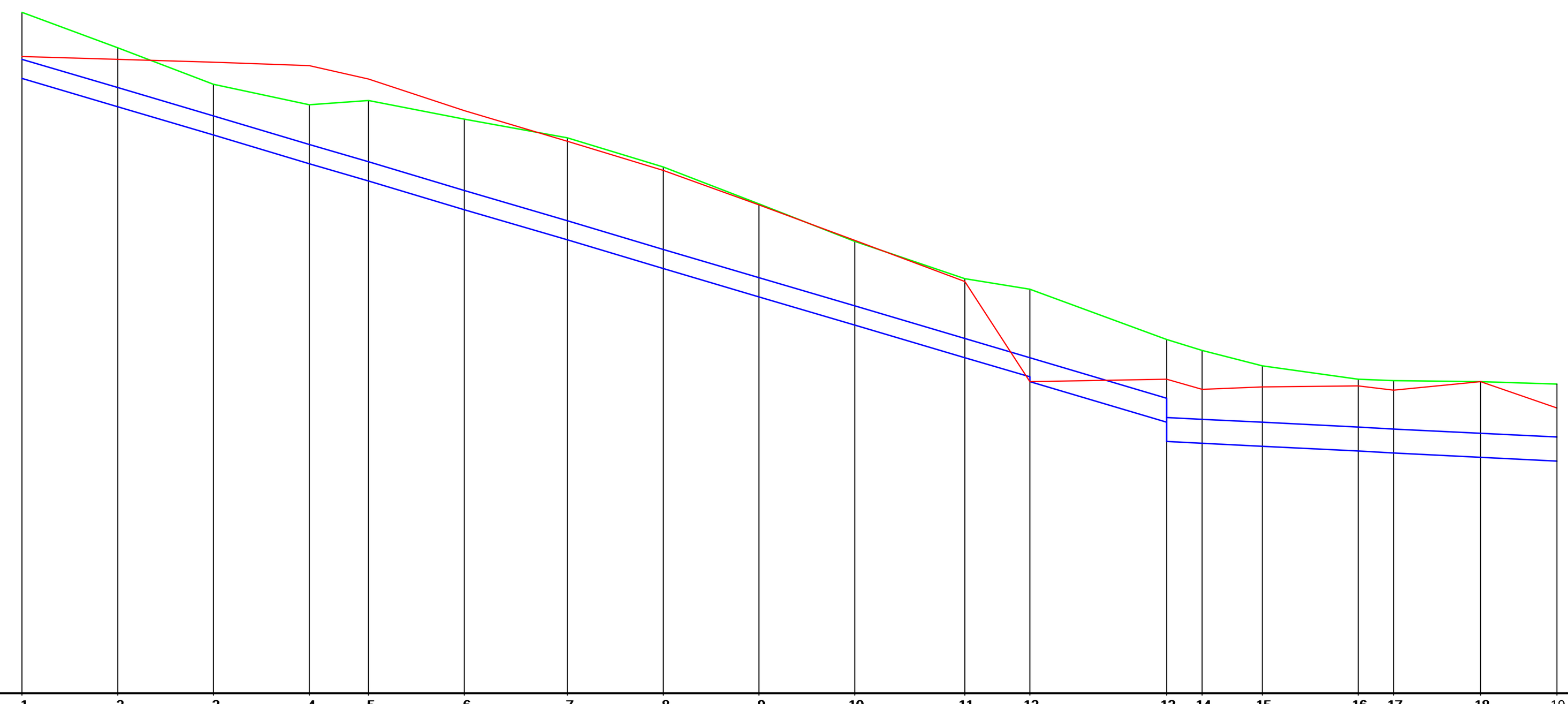

75.00

Picchetti	1	2	3	4	5	6	7	8	9	10	11	12	13	14	15	16	17	18	19
Quota progetto	89.21	88.47	87.71	87.28	87.37	86.98	86.59	85.98	85.21	84.43	83.65	83.43	82.38	82.15	81.83	81.55	81.52	81.50	81.45
Quota terreno	88.29	88.23	88.17	88.10	87.82	87.16	86.52	85.91	85.19	84.45	83.59	81.50	81.55	81.34	81.39	81.41	81.32	81.50	80.95
Quota fondo collettore	87.83	87.24	86.65	86.05	85.69	85.09	84.46	83.86	83.27	82.68	82.00	81.60 81.50	80.65 80.25	80.21	80.15	80.05	80.01	79.99	79.84
Quota fondo scavo	87.63	87.04	86.45	85.85	85.49	84.89	84.26	83.66	83.07	82.48	81.80	81.40 81.30	80.45 80.05	80.01	79.95	79.85	79.81	79.79	79.64
Distanze parziali	20.00	20.00	20.00	12.40	20.00	21.51	20.05	20.00	20.00	23.00	13.60	28.55	7.43	12.57	20.00	7.43	18.17	15.95	
Distanze progressive	0.00	20.00	40.00	60.00	72.40	92.40	113.91	133.96	153.96	173.96	196.96	210.56	239.11	246.54	259.11	279.11	286.54	304.71	320.66
Distanze ettometriche	0					1					2					3			

TRONCO SV06_V08_04

Pendenza	I=0.032	I=0.01
Diametro	DNest 400	DNest 400
Materiale	PEAD SN4	PEAD SN4

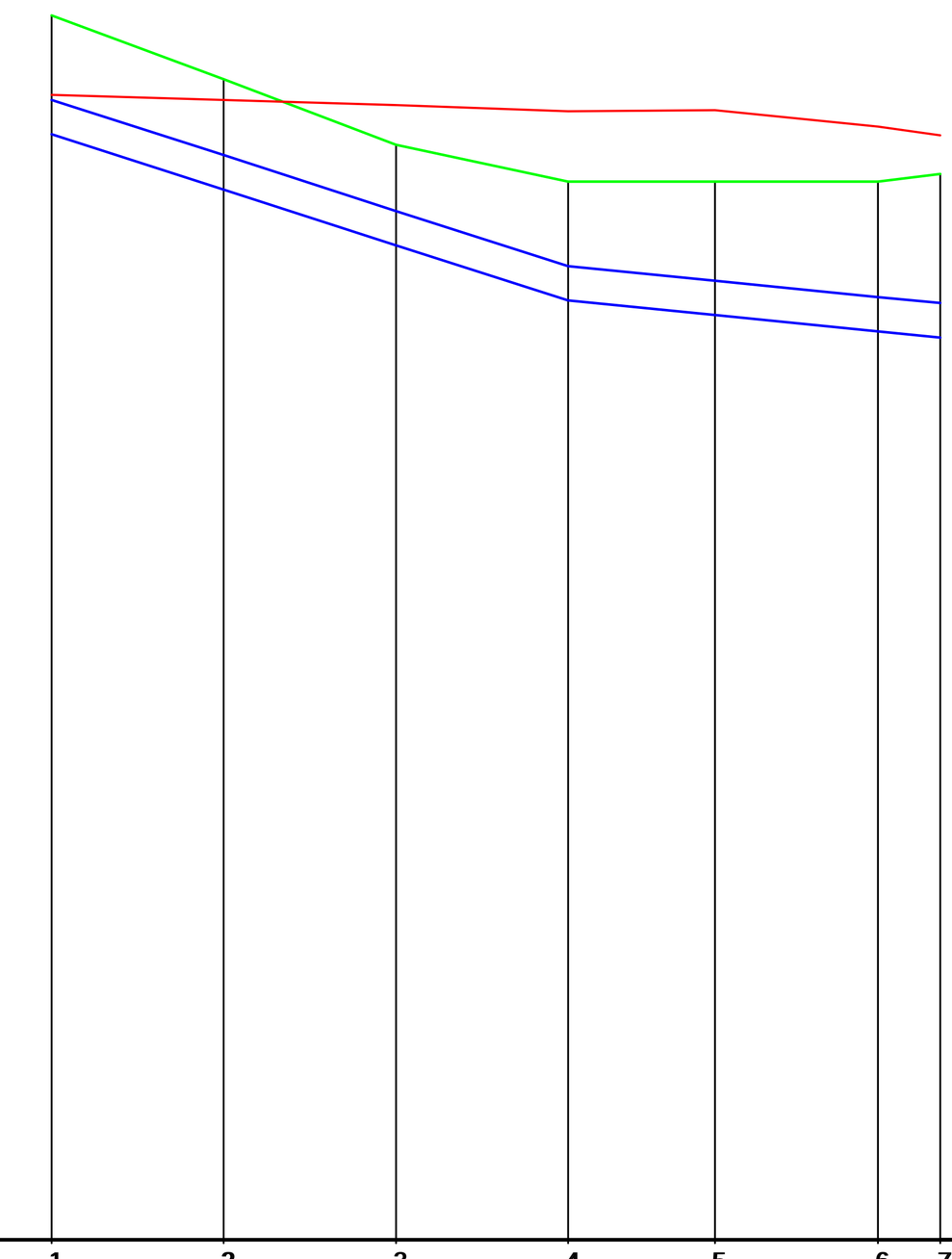

75.00

Picchetti	1	2	3	4	5	6	7
Quota progetto	89.21	88.47	87.71	87.28	87.28	87.28	87.37
Quota terreno	88.29	88.23	88.17	88.10	88.11	87.92	87.82
Quota fondo collettore	87.83	87.19	86.54	85.90	85.73	85.54	85.47
Quota fondo scavo	87.63	86.99	86.34	85.70	85.53	85.34	85.27
Distanze parziali	20.00	20.00	20.00	17.04	18.93	7.26	
Distanze progressive	0.00	20.00	40.00	60.00	77.04	95.97	103.23
Distanze ettometriche	0					1	

TRONCO SV06_V08_05

Pendenza	I=0.046
Diametro	DNest 400
Materiale	PEAD SN4

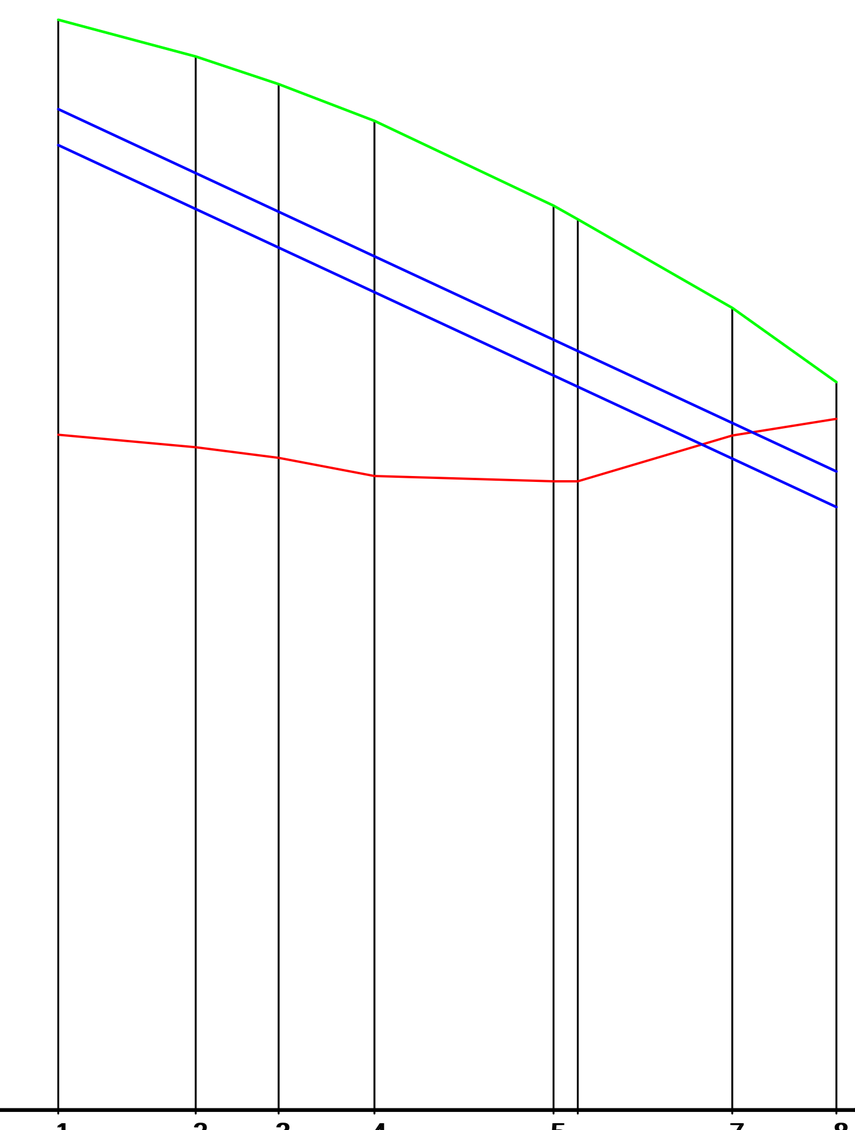

75.00

Picchetti	1	2	3	4	5	7	8
Quota progetto	87.18	86.77	86.46	86.05	85.10 84.95	83.96	83.13
Quota terreno	82.54	82.40	82.28	82.08	82.02 82.02	82.53	82.72
Quota fondo collettore	85.78	85.06	84.63	84.13	83.25 83.07	82.27	81.73
Quota fondo scavo	85.58	84.86	84.43	83.93	83.05 82.87	82.07	81.53
Distanze parziali	15.37	9.25	10.75	20.00	2.73	17.26	11.65
Distanze progressive	0.00	15.37	24.62	35.37	55.37 58.10	75.36	87.01
Distanze ettometriche	0						

TRONCO SV06_V08_06

Pendenza	I=0.016
Diametro	DNest 400
Materiale	PEAD SN4

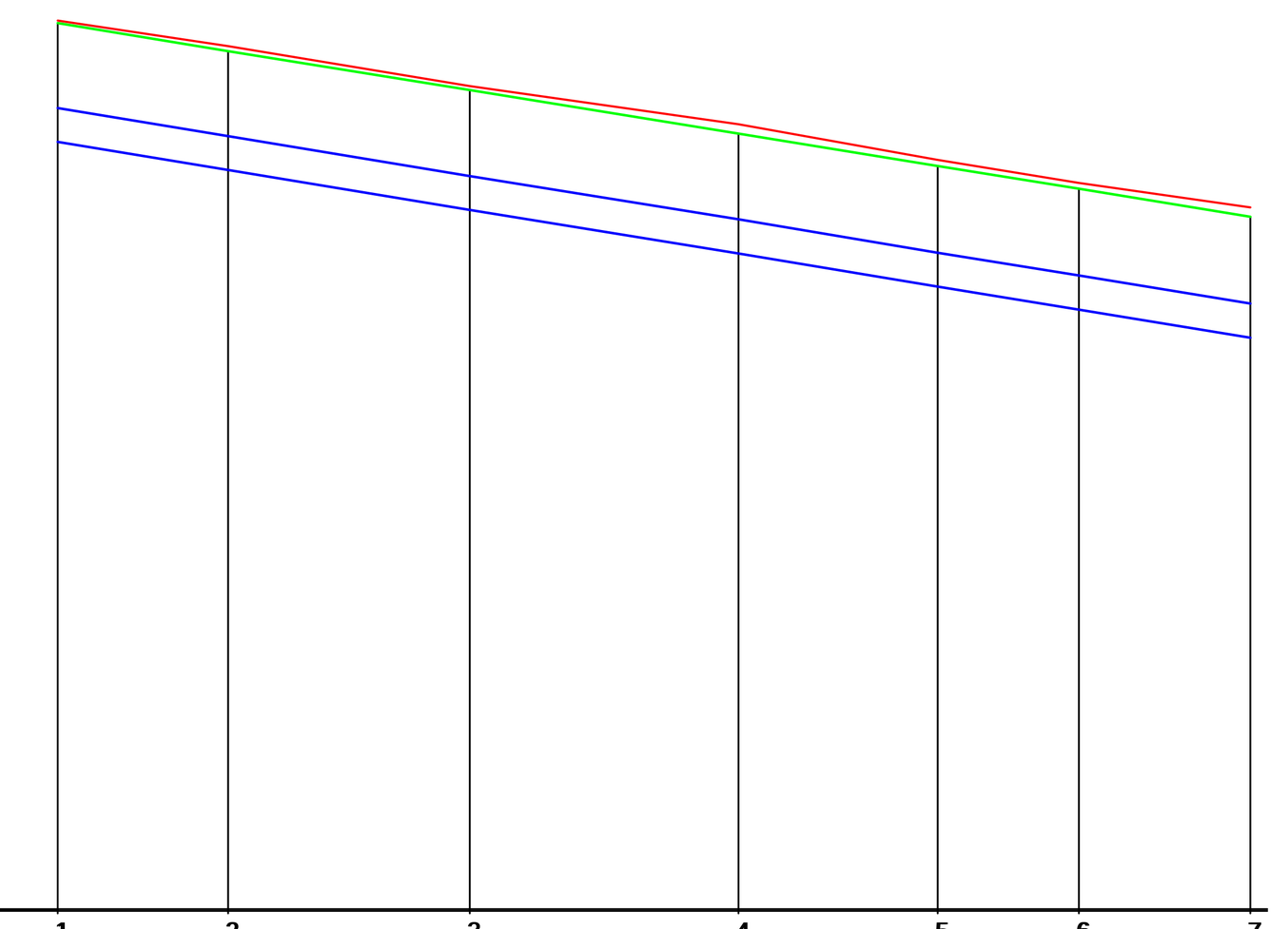

75.00

Picchetti	1	2	3	4	5	6	7
Quota progetto	85.42	85.09	84.63	84.12	83.74	83.47	83.14
Quota terreno	85.45	85.15	84.68	84.23	83.81	83.54	83.25
Quota fondo collettore	84.02	83.69	83.22	82.71	82.32	82.05	81.72
Quota fondo scavo	83.82	83.49	83.02	82.51	82.12	81.85	81.52
Distanze parziali	20.00	28.40	31.60	23.41	16.59	20.16	
Distanze progressive	0.00	20.00	48.40	80.00	103.41	120.00	140.16
Distanze ettometriche	0				1		

PROFILO PROGETTO
PROFILO TERRENO
COLLETTORI ACQUE PIATTAFORMA

1/ 100.
1/ 1000.

TRONCO SV07_V09_01

Pendenza	I=0.063	I=0.010
Diametro	DNest 400	DNest 400
Materiale	PEAD SN4	PEAD SN4

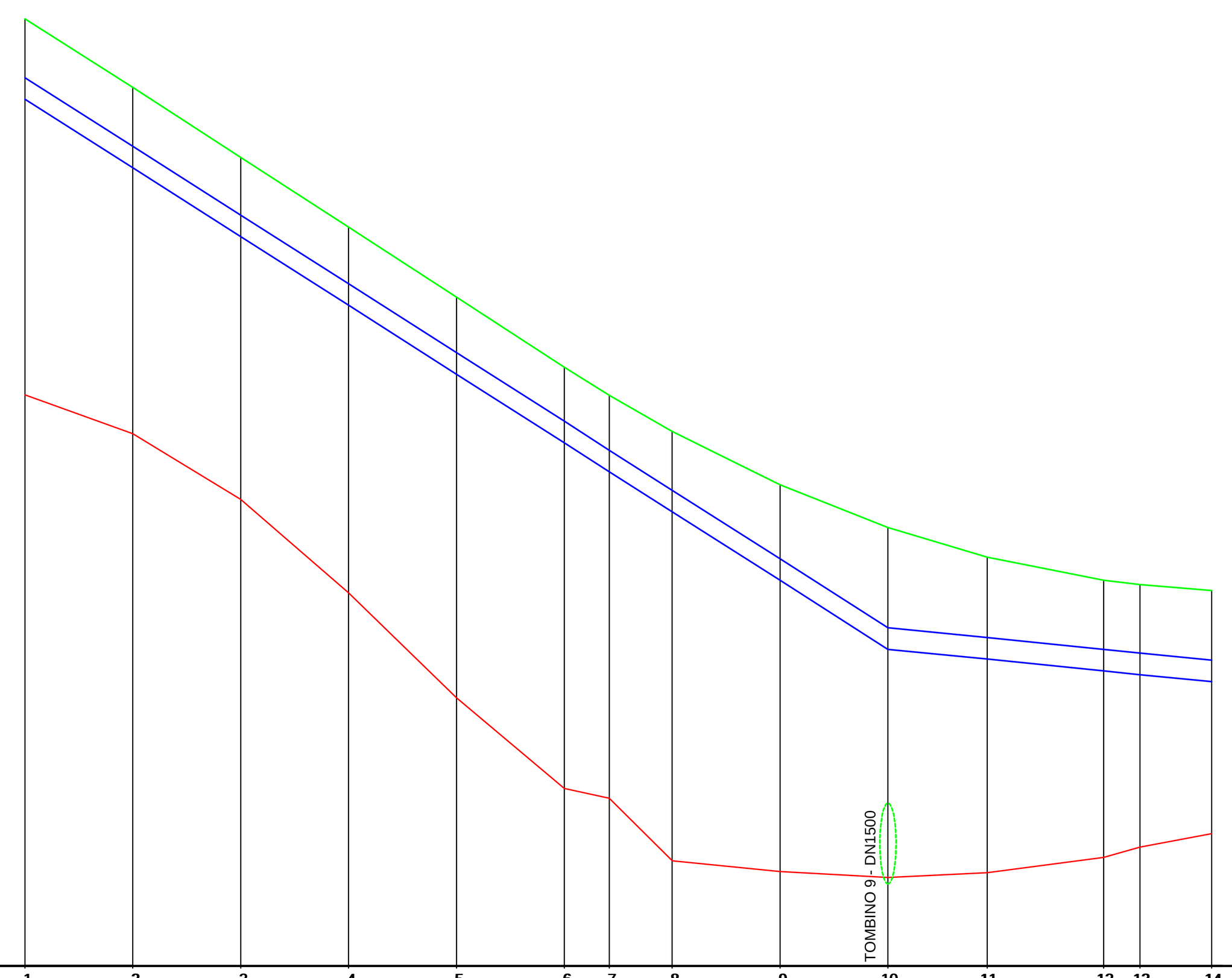

90.00

Picchetti	1	2	3	4	5	6	7	8	9	10	11	12	13	14
Quota progetto	107.55	106.28	104.98	103.69	102.39	101.09	100.57	99.90	98.91	98.12	97.57	97.14	97.06	96.95
Quota terreno	100.58	99.86	98.64	96.91	94.96	93.28	93.10	91.94	91.74	91.63	91.72	92.00	92.19	92.44
Quota fondo collettore	106.06	104.79	103.51	102.24	100.96	99.69	99.15	98.41	97.14	95.86	95.68	95.46	95.39	95.26
Quota fondo scavo	105.86	104.59	103.31	102.04	100.76	99.49	98.95	98.21	96.94	95.66	95.48	95.26	95.19	95.06
Distanze parziali	20.00	20.00	20.00	20.00	20.00	8.33	11.67	20.00	20.00	18.38	21.61	6.72	13.28	
Distanze progressive	0.00	20.00	40.00	60.00	80.00	100.00	108.33	120.00	140.00	160.00	178.38	199.99	206.71	219.99
Distanze ettometriche	0					1						2		

TRONCO SV07_V09_02

Pendenza	I=0.023	I=0.015	I=0.014
Diametro	DNest 1000	DNest 1000	DNest 1000
Materiale	PEAD SN4	PEAD SN4	PEAD SN4

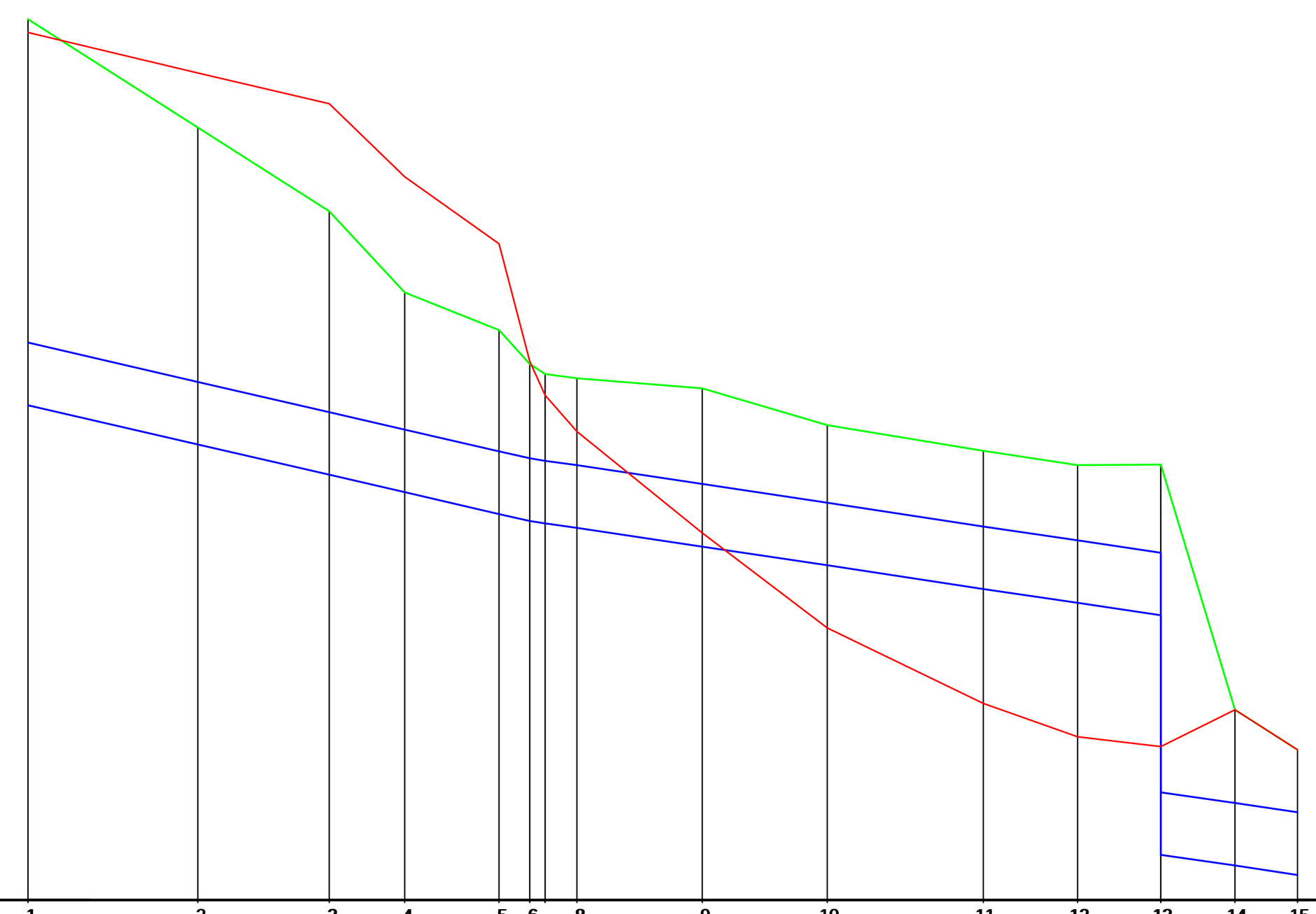

90.00

Picchetti	1	2	3	4	5	6	8	9	10	11	12	13	14	15
Quota progetto	104.07	102.34	101.00	99.70	99.10	98.56 98.40	98.33	98.17	97.58	97.17	96.94	96.95 96.95	93.03	92.39
Quota terreno	103.86	103.21	102.72	101.55	100.48	98.60 98.06	97.48	95.86	94.34	93.13	92.60	92.44	93.03	92.39
Quota fondo collettore	97.90	97.27	96.79	96.51	96.16	96.05 96.01	95.94	95.64	95.34	94.96	94.74	94.54 90.71	90.54	90.39
Quota fondo scavo	97.70	97.07	96.59	96.31	95.96	95.85 95.81	95.74	95.44	95.14	94.76	94.54	94.34 90.51	90.34	90.19
Distanze parziali	27.13	21.01	12.04	15.09	4.91	2.44 5.11	20.00	20.00	24.94	15.06	13.28	11.85	10.00	
Distanze progressive	0.00	27.13	48.14	60.18	75.27	80.18 82.62	87.73	107.73	127.73	152.67	167.73	181.01 181.02	192.87	202.87
Distanze ettometriche	0						1							2

TRONCO SV07_V08_01

Pendenza	I=0.073	I=0.008	I=0.022
Diametro	DNest 400	DNest 400	DNest 400
Materiale	PEAD SN4	PEAD SN4	PEAD SN4

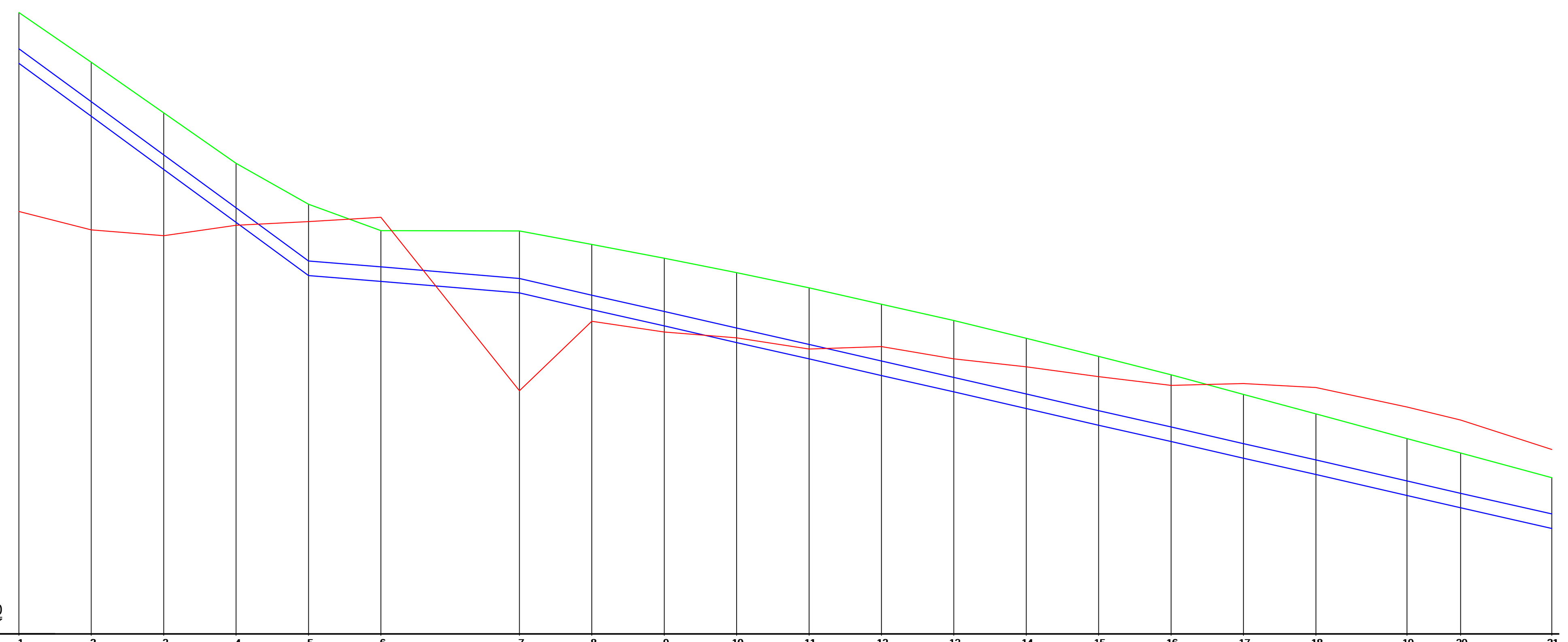

90.00

Picchetti	1	2	3	4	5	6	7	8	9	10	11	12	13	14	15	16	17	18	19	20	21
Quota progetto	107.14	105.77	104.37	102.98	101.85	101.12	101.11	100.74	100.36	99.96	99.54	99.09	98.64	98.15	97.65	97.14	96.60	96.06	95.38	94.98	94.30
Quota terreno	101.65	101.14	100.98	101.27	101.37	101.49	96.70	98.62	98.32	98.16	97.85	97.92	97.58	97.36	97.09	96.85	96.90	96.79	96.25	95.89	95.08
Quota fondo collettore	105.74	104.28	102.81	101.35	99.88	99.72	99.40	98.94	98.49	98.03	97.58	97.12	96.67	96.21	95.75	95.30	94.84	94.39	93.81	93.47	92.90
Quota fondo scavo	105.54	104.08	102.61	101.15	99.68	99.52	99.20	98.74	98.29	97.83	97.38	96.92	96.47	96.01	95.55	95.10	94.64	94.19	93.61	93.27	92.70
Distanze parziali	20.00	20.00	20.00	20.00	20.00	38.26	20.00	20.00	20.00	20.00	20.00	20.00	20.00	20.00	20.00	20.00	20.00	25.17	14.82	25.17	
Distanze progressive	0.00	20.00	40.00	60.00	80.00	100.00	138.26	158.26	178.26	198.26	218.26	238.26	258.26	278.26	298.26	318.26	338.26	358.26	383.43	398.25	423.42
Distanze ettometriche	0					1				2					3					4	

anas GRUPPO FS ITALIANE — Direzione Progettazione e Realizzazione Lavori

CORRIDOIO PLURIMODALE ADRIATICO

ITINERARIO MAGLIE - SANTA MARIA DI LEUCA
S.S. N° 275 "DI S. MARIA DI LEUCA"
LAVORI DI AMMODERNAMENTO E ADEGUAMENTO ALLA SEZ. B DEL D.M. 5.11.2001
S.S. 16 dal km 981+700 al km 985+386 - S.S. 275 dal Km 0+000 al km 37+000
1° Lotto: Dal Km 0+000 di prog. al Km 23+300 di prog.

PROGETTO DEFINITIVO

COD. BA283

PROGETTAZIONE: ANAS - COORDINAMENTO TERRITORIALE ADRIATICA

I PROGETTISTI
Ing. Alberto SANCHIRICO – Progettista e Coordinatore
Ing. Simona MASCIULLO – Progettista

COLLABORATORI
Geom. Andrea DELL'ANNA
Geom. Massimo MARTANO
Geom. Giuseppe CALO'

IL GEOLOGO
Dott. Pasquale SCORCIA

IL COORDINATORE DELLA SICUREZZA IN FASE DI PROGETTAZIONE
Ing. Alberto SANCHIRICO

IL RESPONSABILE DEL PROCEDIMENTO
Ing. Gianfranco PAGLIALUNGA

RESPONSABILE PROJECT MANAGEMENT PUGLIA
Ing. Nicola MARZI

ATTIVITA' DI SUPPORTO – Idraulica
DE VENUTO & ASSOCIATI -
Dott. Ing. Giuseppe De Venuto - Dott. Ing. Domenico De Venuto
Dott. Ing. Giovanni De Luca - Dott. Ing. Vincenzo Fanelli
70121 Bari - Corso Camillo Benso di Cavour, 60 - Tel. e Fax 0805244037 - E-mail : devenuto@tin.it

IDROLOGIA E IDRAULICA

GENERALI

Profili longitudinali - Collettori svincolo n. 6 - Collettori svincolo n. 7

CODICE PROGETTO	NOME FILE	REVISIONE	SCALA:
PROGETTO: L0503A — LIV. PROG.: D — N. PROG.: 1701	P00_OI00_IDR_FP16_B.dwg — CODICE ELAB.: P00OI00IDRFP16	B	1:1000/1:100

REV.	DESCRIZIONE	DATA	REDATTO	VERIFICATO	APPROVATO
B	REVISIONE DEL PROGETTO DEFINITIVO DEL 2017	Giugno 2018			
A	REVISIONE DEL PROGETTO DEFINITIVO	Novembre 2017			