Pendenza	i=0.005	i=0.005	i=0.003
Diametro	DN_{int} 400	DN_{int} 500	DN_{int} 630
Materiale	PEAD SN4	PEAD SN4	PEAD SN4

TRONCO V10_ASSE_01

PROFILO PROGETTO
PROFILO TERRENO
COLLETTORI ACQUE PIATTAFORMA

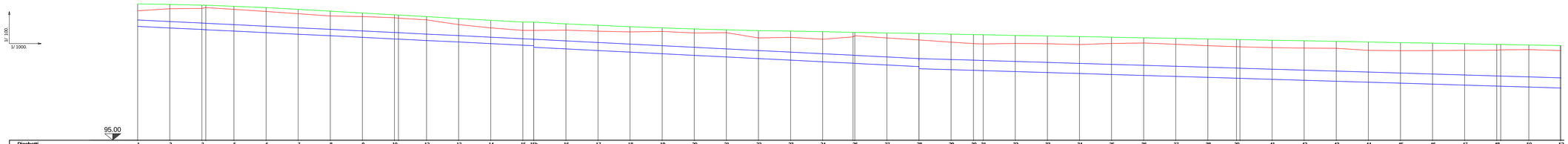

Picchetti	1	2	3	5	6	7	8	9	10	12	13	14	15	15b	16	17	18	19	20	21	22	23	24	26	27	28	29	30	31	32	33	34	35	36	37	38	39	41	42	43	44	45	46	47	48	50	52
Quota progetto	103.47	103.44	103.39 / 103.39	103.32	103.24	103.13	103.02	102.90	102.79 / 102.78	102.68	102.56	102.45	102.34 / 102.34	102.34	102.23	102.14	102.05	101.98	101.91	101.86	101.81	101.78	101.74	101.70 / 101.70	101.66	101.63 / 101.63	101.59	101.56	101.55	101.51	101.48	101.44	101.40	101.36	101.33	101.29	101.26 / 101.25	101.21	101.18	101.14	101.10	101.06	101.03	100.99	100.95 / 100.95	100.91	100.88 / 100.88
Quota terreno	103.04	103.17	103.19 / 103.19	103.13	103.00	102.86	102.72	102.68	102.61 / 102.58	102.48	102.18	101.98	101.82	101.82	101.84	101.77	101.73	101.76	101.66	101.68	101.35	101.39	101.27	101.42 / 101.42	101.35	101.23	101.09	101.00	100.98	101.01	100.99	100.94	101.01	101.04	100.96	100.97	100.81 / 100.80	100.75	100.72	100.71	100.58	100.56	100.57	100.58	100.59 / 100.61	100.63	100.56 / 100.56
Quota fondo collettore	102.07	101.97	101.97 / 101.66	101.77	101.47	101.37	101.27	101.17	101.07 / 101.06	100.97	100.87	100.77	100.67 / 100.67	100.67	100.67	100.57	100.47	100.37	100.27	100.17	100.07	99.97	99.87	99.77 / 99.77	99.67	99.57 / 99.57	99.38	99.34	99.32	99.26	99.20	99.14	99.08	99.02	98.96	98.90	98.85 / 98.84	98.78	98.72	98.66	98.60	98.54	98.48	98.42	98.36 / 98.35	98.30	98.24 / 98.24
Quota fondo scavo	101.87	101.77	101.67 / 101.66	101.58	101.48	101.38	101.29	101.19	101.09 / 101.08	100.99	100.90	100.80	100.70 / 100.70	100.70	100.67	100.57	100.47	100.37	100.27	100.17	100.07	99.97	99.87	99.77 / 99.77	99.67	99.57 / 99.57	99.18	99.14	99.12	99.06	99.00	98.94	98.88	98.82	98.76	98.70	98.65 / 98.64	98.58	98.52	98.46	98.40	98.34	98.28	98.22	98.16 / 98.15	98.10	98.04 / 98.04
Distanze parziali	20.00	20.00	17.54	20.00	20.00	20.00	20.00	20.00	17.54	20.00	20.00	20.00	6.90	20.00	20.00	20.00	20.00	20.00	20.00	20.00	20.00	20.00	20.00	18.96	20.00	20.00	20.00	13.95	6.05	20.00	20.00	20.00	20.00	20.00	20.00	20.00	17.84	20.00	20.00	20.00	20.00	20.00	20.00	20.00	17.56	19.49
Distanze progressive	0.00	20.00	40.00 / 42.46	60.00	80.00	100.00	120.00	140.00	160.00 / 160.46	180.00	200.00	220.00	240.00 / 246.90	266.81	286.81	306.81	326.81	346.81	366.81	386.81	406.81	426.81	446.81	466.77 / 466.81	486.81	506.81 / 506.82	520.77	526.82	546.82	566.82	586.82	606.82	626.82	646.82	666.82	684.66 / 684.82	704.82	724.82	744.82	764.82	784.82	804.82	824.82	844.82 / 844.26	864.82	884.31 / 884.31
Distanze ettometriche	0					1						2						3						4						5						6						7						8	

Pendenza	i=0.005	i=0.005	i=0.003	i=0.003
Diametro	DN_{int} 400	DN_{int} 500	DN_{int} 630	DN_{int} 800
Materiale	PEAD SN4	PEAD SN4	PEAD SN4	PEAD SN4

TRONCO V10_ASSE_02

PROFILO PROGETTO
PROFILO TERRENO
COLLETTORI ACQUE PIATTAFORMA

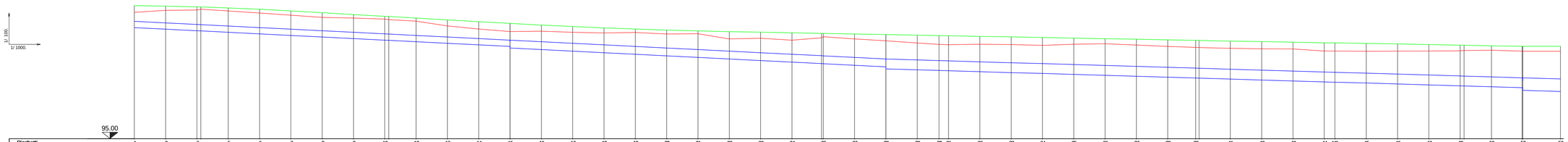

Picchetti	1	2	3	5	6	7	8	9	10	12	13	14	15	16	17	18	19	20	21	22	23	24	26	27	28	29	30	31	32	33	34	35	36	37	38	39	41	42	43	44	44b	45	46	47	48	50	52	53
Quota progetto	103.47	103.44	103.39 / 103.39	103.32	103.24	103.13	103.02	102.90	102.79 / 102.78	102.68	102.56	102.45	102.34 / 102.34	102.23	102.14	102.05	101.98	101.91	101.86	101.81	101.78	101.74	101.70 / 101.70	101.66	101.63 / 101.63	101.59	101.56	101.55	101.51	101.48	101.44	101.40	101.36	101.33	101.29	101.26 / 101.25	101.21	101.18	101.14	101.10	101.10	101.06	101.03	100.99	100.95 / 100.95	100.91	100.88 / 100.88	100.86
Quota terreno	103.04	103.17	103.19 / 103.19	103.13	103.00	102.86	102.72	102.68	102.61 / 102.58	102.48	102.18	101.98	101.82	101.84	101.77	101.73	101.76	101.66	101.68	101.35	101.39	101.27	101.42 / 101.42	101.35	101.23	101.09	101.00	100.98	101.01	100.99	100.94	101.01	101.04	100.96	100.97	100.81 / 100.80	100.75	100.72	100.71	100.58	100.58	100.57	100.58	100.59 / 100.61	100.63	100.56 / 100.56	100.56
Quota fondo collettore	102.07	101.97	101.97 / 101.66	101.77	101.47	101.37	101.27	101.17	101.07 / 101.06	100.97	100.87	100.77	100.67 / 100.67	100.67	100.57	100.47	100.37	100.27	100.17	100.07	99.97	99.87	99.77 / 99.77	99.67	99.57 / 99.57	99.38	99.34	99.32	99.26	99.20	99.15	99.09	99.03	98.97	98.91	98.86 / 98.85	98.79	98.73	98.67	98.61	98.59	98.54	98.48	98.42	98.36 / 98.35	98.30	98.24 / 98.24	98.20
Quota fondo scavo	101.87	101.77	101.67 / 101.66	101.57	101.47	101.37	101.27	101.17	101.07 / 101.06	100.97	100.87	100.77	100.67 / 100.67	100.67	100.57	100.47	100.37	100.27	100.17	100.07	99.97	99.87	99.77 / 99.77	99.67	99.57 / 99.57	99.18	99.14	99.12	99.06	99.00	98.95	98.89	98.83	98.77	98.71	98.66 / 98.65	98.59	98.53	98.47	98.41	98.39	98.34	98.28	98.22	98.16 / 98.15	98.10	98.04 / 98.04	98.00
Distanze parziali	20.00	20.00	17.54	20.00	20.00	20.00	20.00	20.00	17.54	20.00	20.00	20.00	20.00	20.00	20.00	20.00	20.00	20.00	20.00	20.00	20.00	20.00	20.00	18.96	20.00	20.00	20.00	13.95	6.05	20.00	20.00	20.00	20.00	20.00	20.00	20.00	17.84	20.00	20.00	20.00	6.90	20.00	20.00	20.00	20.00	17.56	19.49	24.05
Distanze progressive	0.00	20.00	40.00 / 42.46	60.00	80.00	100.00	120.00	140.00	160.00 / 160.46	180.00	200.00	220.00	240.00 / 240.46	260.01	280.01	300.01	320.01	340.01	360.01	380.01	400.01	420.01	438.97 / 440.01	460.01	480.01 / 480.02	500.02	513.97	520.02	540.02	560.02	580.02	600.02	620.02	640.02	660.02	677.86 / 680.02	700.02	720.02	740.02	760.02 / 760.02	780.82	780.82	800.82	820.82	840.82 / 840.26	860.82	880.82 / 880.82	903.88
Distanze ettometriche	0					1						2						3						4						5						6						7						8			9

Pendenza	i=0.005	i=0.005	
Diametro	DN_{int} 400	DN_{int} 400	
Materiale	PEAD SN4	PEAD SN4	

TRONCO V10_ASSE_03 — TRONCO V10_ASSE_04

PROFILO PROGETTO
PROFILO TERRENO
COLLETTORI ACQUE PIATTAFORMA

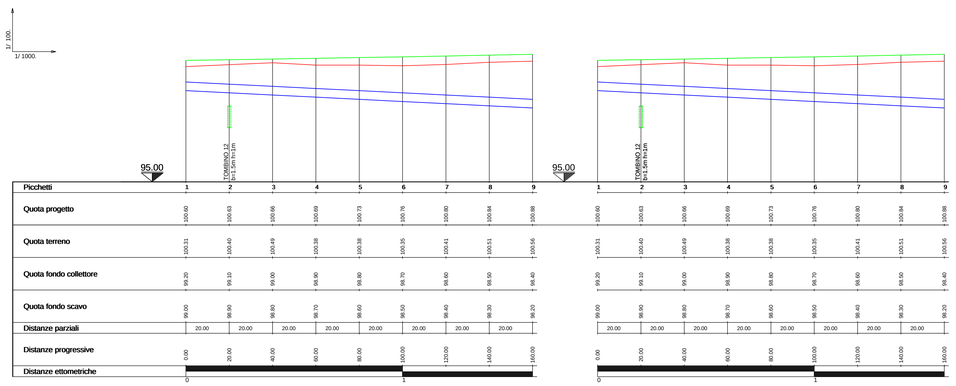

Picchetti	1	2	3	4	5	6	7	8	9
Quota progetto	100.60	100.63	100.66	100.69	100.73	100.76	100.80	100.84	100.88
Quota terreno	100.31	100.40	100.49	100.38	100.38	100.35	100.41	100.51	100.56
Quota fondo collettore	99.20	99.10	99.00	98.90	98.80	98.70	98.60	98.50	98.40
Quota fondo scavo	99.00	98.90	98.80	98.70	98.60	98.50	98.40	98.30	98.20
Distanze parziali	20.00	20.00	20.00	20.00	20.00	20.00	20.00	20.00	20.00
Distanze progressive	0.00	20.00	40.00	60.00	80.00	100.00	120.00	140.00	160.00
Distanze ettometriche	0					1			

Picchetti	1	2	3	4	5	6	7	8	9
Quota progetto	100.60	100.63	100.66	100.69	100.73	100.76	100.80	100.84	100.88
Quota terreno	100.31	100.40	100.49	100.38	100.38	100.35	100.41	100.51	100.56
Quota fondo collettore	99.20	99.10	99.00	98.90	98.80	98.70	98.60	98.50	98.40
Quota fondo scavo	99.00	98.90	98.80	98.70	98.60	98.50	98.40	98.30	98.20
Distanze parziali	20.00	20.00	20.00	20.00	20.00	20.00	20.00	20.00	
Distanze progressive	0.00	20.00	40.00	60.00	80.00	100.00	120.00	140.00	160.00
Distanze ettometriche	0					1			

anas GRUPPO FS ITALIANE — *Direzione Progettazione e Realizzazione Lavori*

CORRIDOIO PLURIMODALE ADRIATICO

ITINERARIO MAGLIE - SANTA MARIA DI LEUCA

S.S. N° 275 "DI S. MARIA DI LEUCA"

LAVORI DI AMMODERNAMENTO E ADEGUAMENTO ALLA SEZ. B DEL D.M. 5.11.2001

S.S. 16 dal km 981+700 al km 985+386 - S.S. 275 dal Km 0+000 al km 37+000

1° Lotto: Dal Km 0+000 di prog. al Km 23+300 di prog.

PROGETTO DEFINITIVO

COD. BA283

PROGETTAZIONE: ANAS - COORDINAMENTO TERRITORIALE ADRIATICA

I PROGETTISTI
Ing. Alberto SANCHIRICO – Progettista e Coordinatore
Ing. Simone MASCIULLO – Progettista

COLLABORATORI
Geom. Andrea DELL'ANNA
Geom. Massimo MARTANO
Geom. Giuseppe CALO'

IL GEOLOGO
Dott. Pasquale SCORCIA

IL COORDINATORE DELLA SICUREZZA IN FASE DI PROGETTAZIONE
Ing. Alberto SANCHIRICO

IL RESPONSABILE DEL PROCEDIMENTO
Ing. Gianfranco PAGIALLUNGA

RESPONSABILE PROJECT MANAGEMENT PUGLIA
Ing. Nicola MIRZI

ATTIVITA' DI SUPPORTO – Idraulica
DE VENUTO & ASSOCIATI -
Dott.Ing. Giuseppe De Venuto - Dott.Ing. Francesco De Venuto
Dott. Ing. Giovanni De Luca - Dott. Ing. Vincenzo Fanelli
70125 Bari - Corso Cavour 61 - Tel. e Fax 0805244057 - E-mail: devenuto@tiscali.it

IDROLOGIA E IDRAULICA

GENERALI

Profili longitudinali - Collettori vasca n. 10 (tav. 1/3)

CODICE PROGETTO				NOME FILE	REVISIONE	SCALA:
PROGETTO	LIV. PROG.	N. PROG.		P00_OI00_IDR_FP19_B.dwg		
L0503A	D	1701		CODICE ELAB. P00OI00IDRFP19	B	1:1000/1:100

REV.	DESCRIZIONE	DATA	REDATTO	VERIFICATO	APPROVATO
B	REVISIONE DEL PROGETTO DEFINITIVO DEL 2017	Giugno 2018			
A	REVISIONE DEL PROGETTO DEFINITIVO	Novembre 2017			